

**PHASE I  
ENVIRONMENTAL  
SITE ASSESSMENT  
FOR:**

**WARREN LAND**

**DONATION PROPERTY**

**AT 1037 AND 1041 N.**

**BANNING**

**BOULEVARD,**

**LOS ANGELES**

**(WILMINGTON),**

**CALIFORNIA 90744**



*prepared for:*

**CITY OF LOS  
ANGELES  
DEPARTMENT OF  
RECREATION AND  
PARKS**

Contact:  
Paul Davis,  
Environmental Specialist

*prepared by:*

**THE PLANNING  
CENTER**

Contact:  
William C. Hass, P.E.,  
Director

**JULY 23, 2009**

**PHASE I  
ENVIRONMENTAL  
SITE ASSESSMENT  
FOR:**

**WARREN LAND**

**DONATION PROPERTY**

**AT 1037 AND 1041 N.**

**BANNING**

**BOULEVARD,**

**LOS ANGELES**

**(WILMINGTON),**

**CALIFORNIA 90744**



*prepared for:*

**CITY OF LOS  
ANGELES  
DEPARTMENT OF  
RECREATION AND  
PARKS**

Contact:  
Paul Davis,  
Environmental Specialist

221 N. Figueroa Street, Suite 100  
Los Angeles, California 90012  
Tel: (213) 928-9191 • Fax: (213) 928-9180

*prepared by:*

**THE PLANNING  
CENTER**

Contact:  
William C. Hass, P.E.,  
Director

9841 Airport Boulevard, Suite 1010  
Los Angeles, CA 90045  
Tel: 310.670.9221 • Fax: 310.670.9512  
Website: [www.planningcenter.com](http://www.planningcenter.com)

**CTY-04.7E**

**JULY 23, 2009**

# Table of Contents

Section	Page
<b>1. INTRODUCTION .....</b>	<b>1</b>
1.1 PROJECT BACKGROUND .....	1
1.2 OBJECTIVE .....	1
1.3 SCOPE OF SERVICES .....	1
1.4 LIMITATIONS AND EXCEPTIONS .....	1
1.5 DATA GAP IDENTIFICATION.....	2
<b>2. SITE DESCRIPTION.....</b>	<b>3</b>
2.1 SITE LOCATION AND OWNERSHIP .....	3
2.2 PRESENT SITE USE.....	3
2.3 PAST SITE USE .....	3
2.3.1 Historical Aerial Photographs .....	3
2.3.2 Sanborn Maps .....	8
2.3.3 Historical Topographic Maps .....	9
2.3.4 City Directory Search.....	10
2.3.5 Environmental Liens .....	10
2.4 ENVIRONMENTAL SETTING.....	10
2.4.1 Topography .....	10
2.4.2 Regional Geology and Groundwater .....	10
<b>3. NEARBY LAND USES .....</b>	<b>12</b>
<b>4. RECORDS RESEARCH.....</b>	<b>13</b>
4.1 REGULATORY DATABASE RESEARCH .....	13
4.1.1 Site.....	13
4.1.2 Site Vicinity .....	13
4.2 ADDITIONAL RECORD SOURCES .....	14
4.2.1 City of Los Angeles.....	14
4.2.2 County of Los Angeles .....	14
4.2.3 State of California .....	15
4.2.4 Federal Government.....	15
4.3 USER-PROVIDED INFORMATION .....	15
<b>5. PREVIOUS INVESTIGATIONS .....</b>	<b>17</b>
<b>6. SITE RECONNAISSANCE AND RELATED INTERVIEWS.....</b>	<b>18</b>
<b>7. FINDINGS.....</b>	<b>19</b>
7.1 SITE .....	19
7.2 SITE VICINITY.....	19
<b>8. CONCLUSIONS AND RECOMMENDATIONS .....</b>	<b>20</b>
<b>9. QUALIFICATIONS OF ENVIRONMENTAL PROFESSIONALS .....</b>	<b>21</b>
<b>10. REFERENCES .....</b>	<b>22</b>



**List of Figures**

<b>Figure</b>		<b>Page</b>
Figure 1	Regional Location.....	4
Figure 2	Local Vicinity.....	5
Figure 3	Aerial Photograph.....	6
Figure 4	Site Plan and Vicinity.....	7

**List of Tables**

<b>Table</b>		<b>Page</b>
Table 1	Summary of Aerial Photographs Reviewed.....	3



**List of Appendices**

- Appendix A. Historical Aerial Photographs
- Appendix B. Certified Sanborn Maps
- Appendix C. Historical Topographic Maps
- Appendix D. City Directory Search
- Appendix E. EDR Environmental Liens Report
- Appendix F. EDR Radius Report
- Appendix G. Agency Records and Correspondence
- Appendix H. Site Reconnaissance Photographs



## 1.1 PROJECT BACKGROUND

The Planning Center was retained by The City of Los Angeles, Department of Recreation and Parks (Department), to conduct a Phase 1 Environmental Site Assessment (ESA) of a property referred to as the "Warren Land Donation" in the City of Los Angeles, California (hereinafter, the "Site"). The property is privately owned land that is being donated to the City for future use as a pocket park. This ESA was conducted under the terms and conditions of The Planning Center's proposal, dated October 24, 2007, and related General Terms of Contract No. 2894 with the Department.

## 1.2 OBJECTIVE

The objective of The Planning Center's investigation was to identify historical and/or contemporary activities that resulted in, or potentially could have resulted in, environmental impairment to the Site through the presence of any hazardous substance, including petroleum products, under conditions that indicate an existing release, a past release, or a material threat of a release into structures on the Site, or to soil, groundwater, or surface water of the Site. This ESA was performed for the benefit of the Department, and the Department may rely on its contents and conclusions.

## 1.3 SCOPE OF SERVICES

The scope of work was designed to satisfy the requirements addressed in EPA Standards and Practice for All Appropriate Inquiries (40CFR 312), published November 2005, and ASTM's Standard Practice for Environmental Site Assessments: Phase 1 Environmental Site Assessment Process (E 1527-05), approved November 2005. General research activities performed for this assessment included:

- Site reconnaissance and related interviews,
- Agency environmental database search,
- Agency file requests and reviews,
- Historical and current maps review,
- Historical aerial photographs review, and
- Environmental setting (e.g., geology, hydrology, etc.) research and development.

## 1.4 LIMITATIONS AND EXCEPTIONS

The ESA document has been based predominantly on information collected, compiled, or provided by entities other than The Planning Center. The firm makes no representation as to the professionalism of those analysts, or to thoroughness or validity of agency-generated information. The Planning Center is not an insurer; and payments received pursuant to this Agreement are based solely on the value of The Planning Center's services and are unrelated to the value of the client's property, or to the cost for the remediation of any environmental contamination or other environmental liabilities, if any. Changes in regulatory policy/requirements and technological advances that post-date the ESA report obviously are beyond its scope. Unless The Planning Center has been negligent in performing this ESA, then The Planning Center shall not be responsible for any direct, indirect, or consequential damages (including loss of profits) incurred by the client or by any third party occasioned by serviced performed by The Planning Center, or by the application or use of the report by the client or others. Moreover, the client



assumes all of the risks and liabilities associated with any environmental contamination of the reference property, as well as any other environmental liability related to the Property, Notwithstanding, The Planning Center warrants that the services, findings, and/or recommendations provided to the Department, have been prepared, performed and rendered in accordance with procedures, practices and standards generally accepted and customary in the consultant's profession for use in similar assignments. The Planning Center shall indemnify, save and hold harmless the Department from and against any and all losses, cost, expenses, and liabilities, including without limit reasonable attorney's fees, which are attributable to the breach of the above warranty, up to an aggregate amount in accordance with our Contract No. 2894 with the Department, notwithstanding any limitation (expressed or implied) contained in any other agreement or document relating to the services, findings, and/or recommendations provided by The Planning Center.

### **1.5 DATA GAP IDENTIFICATION**

Prior owners and/or occupants of the Site were not interviewed. However, it is known that the Site was the location of a crude oil production well from the mid 1930s until it recently was plugged and abandoned. Prior to that time, the Site was undeveloped. Therefore, this is not considered a significant data gap. No other data gaps were identified that would preclude The Planning Center from opining on the existence of recognized environmental conditions in connection with the Site (refer to Section 8.0).





**2.1 SITE LOCATION AND OWNERSHIP**

The Site is located at 1037 and 1041 N. Banning Boulevard in the City of Los Angeles, California (see Figures 1 and 2). It more specifically consists of Lots 17 and 18 in Block A of Tract 55, in the City of Los Angeles, County of Los Angeles, according to the map or plat thereof, as recorded in Book 13, pages 186 and 187, in the office of the County Recorder of Los Angeles County, California. The Assessor Parcel Numbers (APNs) for the Site are 7423-018-015 and 7423-018-029. The Site generally is bounded by Banning Boulevard to the east, residential properties to the north and south, and an alleyway to the west (see Figures 3 and 4). The Site currently is owned by Warren Resources of California, Inc.

**2.2 PRESENT SITE USE**

At the time of the reconnaissance (see Section 6.0), the Site address was undeveloped land (see Figure 3). A sprinkler system that appeared to have been installed recently along the northern and southern boundaries of the Site and three small surface water drains that likewise appeared to have been installed recently in the middle part of the Site were observed. A sidewalk extended along the eastern extent of the Site and a chain-link fence with locked gate and a post and cable barrier were present along the western boundary of the Site.

**2.3 PAST SITE USE**

**2.3.1 Historical Aerial Photographs**

Historical aerial photographs of the Site and surrounding area were obtained from Environmental Data Resources (EDR). A list of the photographs reviewed is provided below in Table 1.



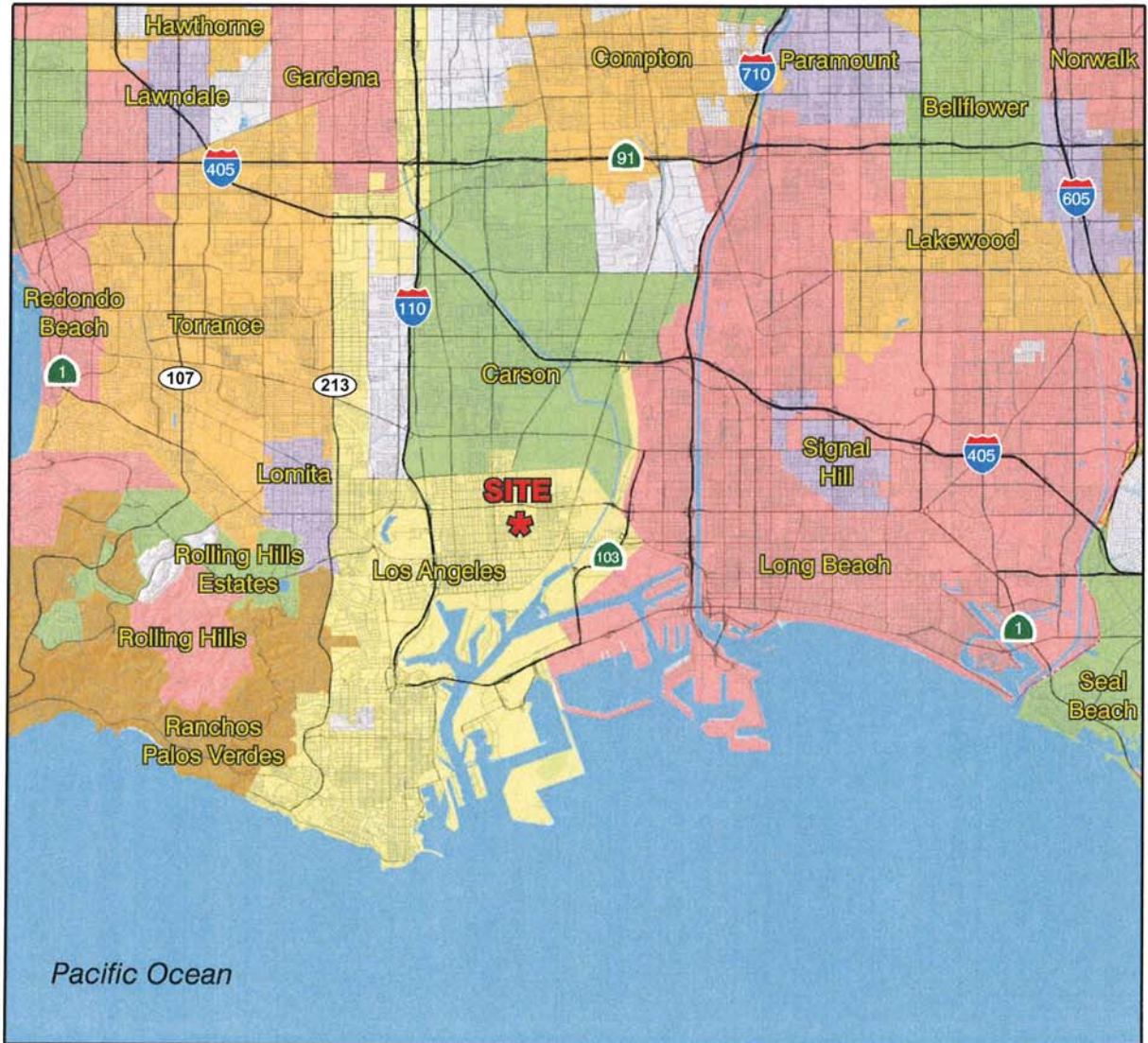
**Table 1**  
**Summary of Aerial Photographs Reviewed**  
**1037 and 1041 N. Banning Boulevard**  
**Los Angeles, California**

<i>Date Flown</i>	<i>Scale</i>	<i>Source</i>
1928	1"=500'	Fairchild
1947	1"=666'	Fairchild
1956	1"=400'	Fairchild
1965	1"=666'	Fairchild
1976	1"=666'	Teledyne
1989	1"=666'	USGS
1994	1"=666'	USGS
2002	1"=666'	USGS
2005	1"=604'	EDR

Observations and interpretations derived from the photographs are summarized on page 8; copies of the photographs are provided in Appendix A.

2. Site Description

Figure 1 - Regional Location




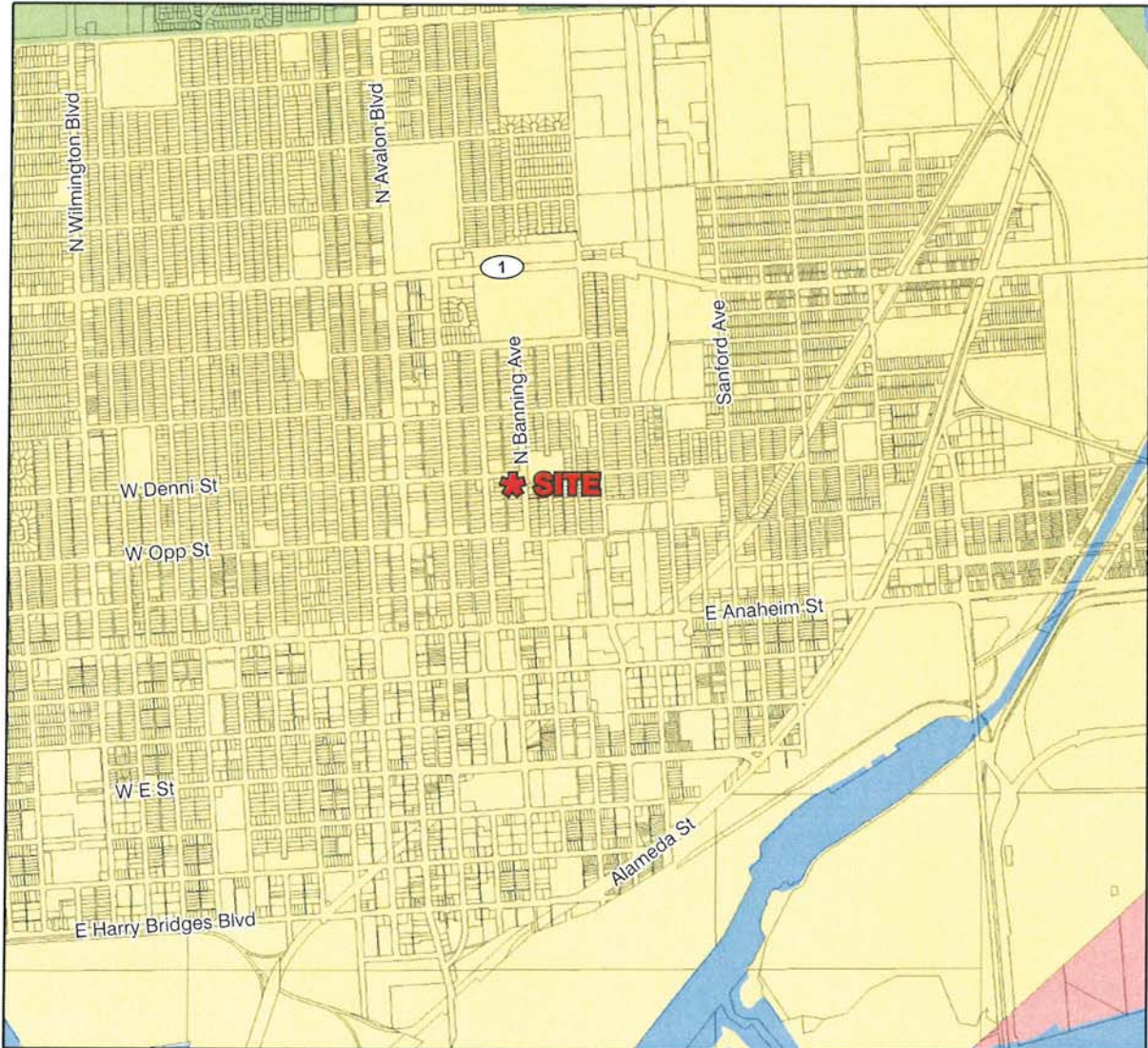
NOT TO SCALE





2. Site Description


Figure 2 - Local Vicinity





2. Site Description

Figure 3 - Aerial Photograph



--- Site Boundary

0 190  
Scale (Feet)



Source: Google Earth Pro 2008

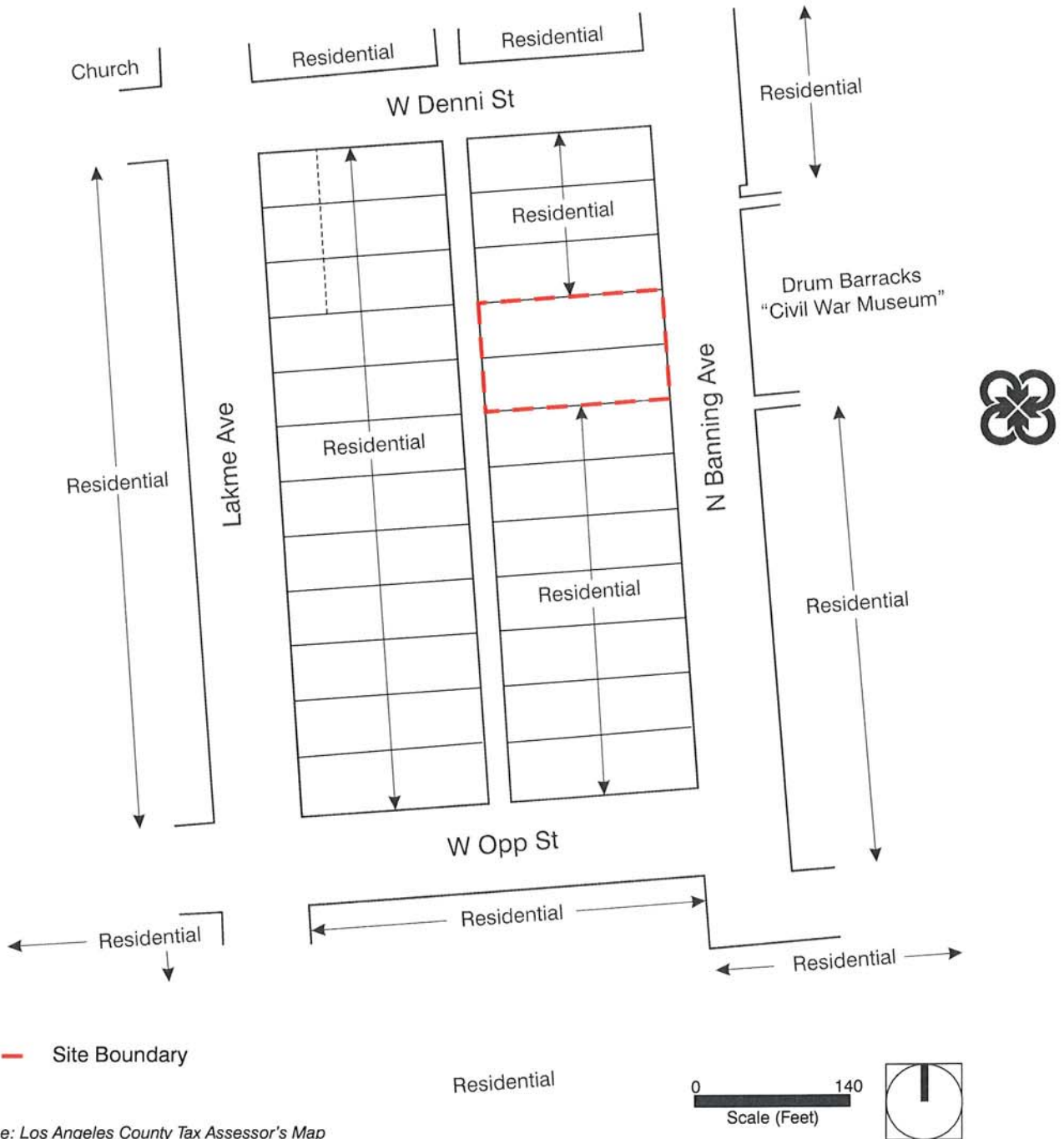
Phase 1 ESA - Warren Land Donation, 1037 and 1041 N. Banning Blvd.,  
Los Angeles, CA 90744 CTY-04.7E

The Planning Center  
July 2009 • Page 6



2. Site Description

Figure 4 - Surrounding Land Use



Source: Los Angeles County Tax Assessor's Map

Phase 1 ESA - Warren Land Donation. 1037 and 1041 N. Banning Blvd.,  
Los Angeles, CA 90744 CTY-04.7E

The Planning Center  
July 2009 • Page 7

## 2. Site Description

---

- 1928 The Site appears to be undeveloped. The modern-day network of streets is observed throughout the Site vicinity. Properties surrounding the Site immediately to the north and south and to the west, across the alleyway, likewise are undeveloped. Properties east from the Site, across Banning Boulevard, appear to be developed with residential dwellings.
- 1947 A well location appears to be present roughly in the center of the Site. What appears to be tanks are observed on the property adjacent to the Site on the south as well as on the property west from the Site, across the alleyway. The property north from the Site appears to be undeveloped. The properties east of the Site, across Banning Boulevard, are further developed with residential dwellings. Properties in the larger vicinity of the Site are developed with residential dwellings or, like the Site, developed with improvements related to oil production.
- 1956 No significant changes to the Site or to the properties adjacent to the Site on the north and south and east from the Site, across Banning Boulevard, are apparent from the previous photograph date. The oil tanks on the property west from the Site, across the alleyway, appear to have been removed. Further residential development is observed in the larger vicinity of the Site.
- 1965 No significant changes to the Site or to the properties adjacent to the Site on the south and east from the Site, across Banning Boulevard, are apparent from the previous photograph date. Residential dwellings are observed on the properties adjacent to the Site on the north and west from the Site, across the alleyway. Further residential development is observed in the larger vicinity of the Site.
- 1976 No significant changes to the Site or immediately surrounding properties are apparent from the previous photograph date, with the exception that the oil tanks on the property adjacent to the Site on the south appear to have been removed.
- 1989 No significant changes to the Site or immediately surrounding properties are apparent from the previous photograph date.
- 1994 No significant changes to the Site or immediately surrounding properties are apparent from the previous photograph date, with the exception that the property adjacent to the Site on the south appears now to be developed with a residential dwelling.
- 2002 No significant changes to the Site or immediately surrounding properties are apparent from the previous photograph date.
- 2005 No significant changes to the Site or immediately surrounding properties are apparent from the previous photograph date.

### 2.3.2 Sanborn Maps

Historical fire insurance maps that depict local land use can be obtained from The Sanborn Library collection. These detailed maps provide useful information regarding residential, commercial, and industrial property uses overtime. Facilities of potential environmental concern often can be identified from the maps for follow-up field evaluation and records review. Maps covering the Site and surrounding properties were available for the years 1921, 1950, and 1969. Specific observations from these maps are presented below by map date: copies of the maps are provided in Appendix B.



## 2. Site Description

---

- 1921 The Site is observed to be undeveloped. Properties surrounding the Site likewise are undeveloped. The modern-day network of streets is observed throughout the vicinity of the Site. Properties farther east from the Site, beyond Banning Boulevard, are developed with residential dwellings.
- 1950 An “oil well and derrick” is depicted roughly in the middle of Lot 17 of the Site. Property adjacent to the Site on the north is undeveloped. Property adjacent to the Site on the south is depicted with three small oil tanks within a concrete dike. Properties east from the Site, across Banning Boulevard, are developed with residential dwellings. Property west from the Site across the alleyway, is depicted with three small oil tanks within a concrete dike. Properties in the larger vicinity of the Site variously are developed with residential dwellings, oil wells and derricks, oil tanks within concrete dikes, or are undeveloped.
- 1969 No significant changes to the Site or to the properties adjacent to the Site on the north and south and east from the Site, across Banning Boulevard, are apparent from the previous map date. The oil tanks on the property west from the Site, across the alleyway, have been removed. Further residential development is observed in the larger vicinity of the Site.

### 2.3.3 Historical Topographic Maps

Historical topographic maps from the United States Geological Survey (USGS) were available and obtained from EDR to identify former land uses for the Site and the surrounding area. Maps reviewed covered the period from 1896 through 1981, non-inclusive. Specific observations from these maps are presented below by map date; copies of the maps are provided in Appendix C.

- 1986 The Site appears to be undeveloped land. The Drum Barracks (now the Drum Barracks Civil War Museum) is depicted on the map east from the Site across modern-day Banning Boulevard. The community of Wilmington is shown to the southwest of the Site; scattered residential structures are shown throughout this area. The San Pedro Branch of the Southern Pacific Railroad is shown south from the Site.
- 1901 Features for the Site or surrounding properties cannot be discerned due to scale of the map.
- 1925 The Site appears to be undeveloped. Properties surrounding the Site are shown to be either undeveloped or developed with residential structures. Much of the modern-day network of streets throughout the vicinity of the Site is depicted on the map.
- 1948 The Site and surrounding properties are depicted as a densely built-up area.
- 1951 The Site and surrounding properties are depicted as a densely built-up area. A well is depicted on the Site; additional wells are depicted on properties surrounding the Site.
- 1964 No significant changes to the Site or to surrounding properties are apparent from the previous map date.
- 1972 No significant changes to the Site or to surrounding properties are apparent from the previous map date.
- 1981 No significant changes to the Site or to surrounding properties are apparent from the previous map date.



### **2.3.4 City Directory Search**

The EDR-City Directory abstract provides historical address listings obtained from business, city, and telephone directories for approximately five-year intervals for the years spanning 1920 through 2006, non-inclusive. The search compiles information by plotting the latitude and longitude for the Site and by obtaining data concerning properties within 1/8 mile of the selected location. There were no listings for the Site address. Listings for properties surrounding the Site first appeared in 1924; all appear to be by individual names, suggesting residential use. Later listings likewise for the most part are by individual names, suggesting continued and expanded residential use. Saint John's Episcopal Church was listed in 1950 at 1132 Banning Boulevard. The Drum Barracks Civil War Museum was listed in 1995 at 1052 Banning Boulevard. A copy of the EDR City Directory abstract is provided in Appendix D.

### **2.3.5 Environmental Liens**

An Environmental Lien Search Report was obtained from EDR for the Site addresses. The report provides results from a search of available current land title records for environmental liens and other activity and use limitations, such as engineering and institutional controls. No environmental liens or other activity and use limitations were found. A copy of the report is reproduced in Appendix E.

## **2.4 ENVIRONMENTAL SETTING**

### **2.4.1 Topography**

The Site is shown on the Torrance Quadrangle (USGS 1964, photorevised 1981) within Township 4 South, Range 13 West, Section 32, at approximate West Longitude 118° 15' 30" and North Latitude 33° 47' 04". It lies at an approximate elevation of 29 feet above mean sea level (msl). The regional topographic gradient in the vicinity of the Site generally is toward the south/southeast.

### **2.4.2 Regional Geology and Groundwater**

The Site is located at the southern end of the West Boast Basin. Most of this basin consists of a gently, poorly drained plain flanked by the eroded highland area of the Newport-Inglewood belt of hills and the Palos Verdes Hills (DWR, 1961). Based on interpretations of various cross sections present by DWR (1961), the Site is underlain (from top to bottom) by the upper Pleistocene Lakewood Formation, the lower Pleistocene San Pedro Formation, and the upper Pliocene Pico Formation.

The Lakewood Formation is the uppermost hydrologic unit underlying the Site. It comprises alluvial sediments in the form of alternating water-bearing zones (aquifers) – typically sands and gravels – and confining units (aquicludes) – typically silts and clays. The uppermost aquifer is often referred to as the Semi-Perched Zone, although this unit is not present at all locations. Underlying this perched aquifer, and generally continuous throughout the area, is the Bellflower aquiclude, which acts as a confining layer for the underlying Gage Aquifer. The Gage Aquifer is shown on a DWR cross section to be first encountered at depth of approximately 150 to 200 feet bgs near the Site. This aquifer is characterized by DWR (1961) as exhibiting low to moderate permeability and, therefore, being of secondary importance as a groundwater supply source.

The Los Angeles County Department of Public Works, Water Resources Department, Hydrologic Records Unit was contacted to obtain information regarding groundwater wells in the vicinity of the Site. Two wells were identified:

## 2. Site Description

<b>Groundwater Depths at Nearby Wells</b>					
<b>County Well No.</b>	<b>Depth Groundwater (feet bgs)</b>	<b>Surveyed Elevation (feet msl)</b>	<b>Groundwater Elevation (feet msl)</b>	<b>Distance and Direction from Site</b>	<b>Date Last Measured</b>
341P	90.7	35.9	-54.8	0.3 mile east	10/06/04
320L	75.0	40/9	-34.1	0.9 mile northwest	04/22/04

The EDR Report identified thirty-two water wells within 1 mile from the Site (not including the two described above). The nearest wells with reported groundwater level measurements are approximately 0.3 mile north-northeast from the Site. At this location, the depth to groundwater was measured at approximately 72 feet bgs in 1999. At a location approximately 0.7 mile east from the Site, the depth to groundwater was reported to be between 43-54 feet bgs in 1999. In general, groundwater depths tend to decrease at locations closer to the ocean. For example, reported groundwater depth at a location approximately 0.8 mile southeast from the Site (approximately 0.5 mile from the port) ranged from 14 to 44 feet bgs. No groundwater monitor wells were observed at or in the vicinity of the Site during the reconnaissance.

The EDR Report indicated that the groundwater flow direction within 1 mile from the Site is indeterminate (i.e., flat). However, local variations can be expected due to man-made influences, such as pumping or injection, or natural influences such as tidal effects. Based on DWR (1961) and the Water Replenishment District of Southern California (WRD, 2000) studies, regional groundwater flow direction in the deeper aquifers also is indeterminate or slightly toward the east. Given the absence of readily available groundwater flow information, The Planning Center has assumed that the groundwater flow direction is toward the south-southeast (consistent with the local topographic gradient) for the purpose of evaluating potential off-site releases that might impact the Site.



### *3. Nearby Land Uses*

---

Land uses adjacent to and near the Site are shown on Figures 3 and 4. Residential dwellings are located on properties immediately surrounding the Site to the west, north, and south. The Drum Barracks Civil War Museum is located east from the Site, across Banning Boulevard. Properties farther from the Site in all directions are developed with residential dwellings. Banning Park and Banning High School are located roughly 0.3 mile and 0.5 mile north from the Site, respectively. The nearest commercial establishments are located approximately 0.5 mile north from the Site along Pacific Coast Highway, 0.3 mile west of the Site along Avalon Boulevard, and 0.3 mile south from the Site along Anaheim Street. The Port of Los Angeles is located farther to the south, beyond Anaheim Street.





**4.1 REGULATORY DATABASE RESEARCH**

A search of available Federal, State, and local environmental database records for the Site and nearby properties was requested from EDR. In general, the databases reviewed by EDR include facilities that generate, store, treat, or dispose of hazardous substances, as well as facilities where hazardous substance releases have contaminated soil and/or groundwater. Facilities of particular interest include those with historical or active underground storage tanks (USTs), especially in instances where the USTs have leaked. The EDR report meets the search requirements of EPA’s Standard Practices for All Appropriate Inquires (40 CFR Part 312) and the ASTM (E 1527-05); search distances were in accordance with these standards. A copy of the EDR Report (Radius Map with Geocheck) is provided in Appendix F.

**4.1.1 Site**

The Site was not listed in any of the databases searched by EDR.

**4.1.2 Site Vicinity**

The following entities were identified in the EDR report within ¼ mile of the Site or as otherwise having possible environmental interest to the Site.

**EDR-LISTED FACILITIES WITHIN ¼ MILE FROM THE SITE**

<i>Name</i>	<i>Address</i>	<i>Distance Direction/ Groundwater Gradient / Elevation</i>	<i>Database</i>	<i>Environmental Issue(s)</i>
1 HRIFTEE Cleaners	362 E "L" Street	0.177mile/N/ Upgradient/Higher	EDR Historical Cleaners	Historical cleaners and dryers (1963)
Ancon Marine	1022 Eubank Avenue	0.185 mile/ESE/ Downgradient/Lower	RCRA-SQG FINDS HAZNET LUST CA FID UST EMI SWEEPS UST Hist Cortese	Small quantity generator of hazardous waste; violations exit. UST location. Waste oil UST release reported 7/28/86; groundwater impacted; case closed on 11/14/98 under local agency oversight. Air emissions reported
LS and Sons	1022 Eubank Avenue	0.185/ESE/ Downgradient/Lower	RCRA- NonGen	Transporter of hazardous waste from this facility; no violations reported.
Valdez Trucking	1022 Eubank Avenue	0.185 mile/ESE/ Downgradient/Lower	RCRA- NonGen	Transporter of hazardous waste from this facility; no violations reported.
Johansing Mitchell Terminal	920 Eubank Avenue	0.248 mile/SE/ Downgradient/Lower	CA FID UST SWEEPS UST	UST location; size and contents of UST not reported; status "inactive"
Wilmington Town Lots (33 total)	Various	Varios	SLIC	Cleanup associated with former oil production activities; case closed under RWQCB oversight



The off-site facilities identified within 1.0 mile of the Site are primarily Wilmington Town Lots. These are properties where previous oil production activities have occurred and that have been investigated and closed under RWQCB-SLIC Unit oversight. Closure/remedial activities typically include exposure and DOGGR inspection of the abandoned wellhead, installation of a wellhead ventilation system, grading and

## 4. Records Research

---

recompacting the top 3 feet of soil, and removal of impacted soil at the wellhead, sump, and tank battery locations (if required). According to the EDR Report, the off-site Wilmington Town Lots have been cleaned up and closed under RWQCB oversight and, thus, do not represent environmental concerns with respect to the Site.

Additionally, one LUST facility was identified within ¼ mile of the Site. However, this facility is downgradient of the Site and has been closed under agency oversight. Therefore, this facility does not represent significant environmental concern with respect to the Site.

### 4.2 ADDITIONAL RECORD SOURCES

Environmental agencies typically will not have records for a site unless it is included in one of the database lists that are searched by EDR. As indicated in Section 4.1, the subject Site was not listed in any of the databases searched by EDR. Nevertheless, various State and local agencies were contacted to determine if any historical activities were conducted at the Site. The results of these research efforts are summarized in the following sections.

#### 4.2.1 City of Los Angeles

Files were requested and/or reviewed from the following agencies:

- City of Los Angeles, Building and Safety – Building permits for the Site were reviewed at the City of Los Angeles, Building and Safety Division (LADBS), on June 30, 2009. Building permits for the Site address were not found. However, two Referral Worksheets were found dated November 16, 1990 and March 13, 1992. Both of these worksheets identified abandoned vehicles on the Site. An abatement order for removal of vehicles was issued March 18, 1992. The case was closed April 7, 1992. An Order to Comply was issued May 5, 2001 to California /Nevada Developments to remove trash, debris, etc., from the Site. The file was closed May 22, 2001. A second Order to Comply was issued October 12, 2005 to Magness Petroleum Company to repair and maintain fences and gates at the Site. The file was closed December 12, 2005. Copies of records are reproduced in Appendix G. W

Online LADBS records show the Site to be located within a Methane Zone, as defined by the LADBS. The LADBS mandates that environmental testing be conducted prior to the construction of new buildings or significant building additions within a Methane Zone.

- City of Los Angeles, Fire Department – In response to a request for information for the Site addresses, the City of Los Angeles Fire Department responded that no records were found.
- Los Angeles City Industrial Waste Management Division - Bureau of Sanitation- In response to a request for information for the Site addresses, the Los Angeles City of Industrial Waste Management Division responded that no records were found.

#### 4.2.2 County of Los Angeles

Files were requested and/or reviewed from the following County agencies:

- County of Los Angeles Public Health – Information regarding possible waste discharge permits, underground storage tank activity, and violations for the Site was requested. No records were located for the Site.





- Los Angeles County Assessors Office – An Assessors Parcel Map for the Site was obtained and is provided in Appendix G. The Site encompasses two parcels: APNs 7423-018-015 and 7423-018-029. The current property owner is listed as Warren Resources of California, Inc.

### 4.2.3 State of California

Files were requested and/or reviewed from the following agencies:

- South Coast Air Quality Management District (SCAQMD) – No records were found for the Site.
- Regional Water Quality Control Board (RWQCB) – No records were found for the Site. Numerous offsite facilities identified within 1.0 mile of the Site are Wilmington Town Lots. These are properties where previous oil production activities have occurred and that have been investigated and closed under RWQCB-SLIC Unit oversight.
- California Department of Conservation, Division of Oil, Gas, and Geothermal Resources (DOGGR) - Maps prepared by DOGGR were reviewed to determine whether petroleum exploration and/or production have occurred on or near the Site. According to the DOGGR maps, the Site lies within the identified boundaries of the Wilmington Oil Field. The Wilmington Oil Field is the third largest field in the contiguous United States. It has been in active production since 1932. One former crude oil production well is present at the Site, identified as Exxon Mobil well WTU-842. Records regarding this well were obtained from DOGGR's Cypress, California, office on July 3, 2009; copies of these records are provided in Appendix G. Well WTU-842 was drilled to a depth of approximately 3,600 feet bgs in 1934. The well was plugged and abandoned under DOGGR's oversight in August 2007. A surface inspection was made and approved by DOGGR on October 9, 2008.

### 4.2.4 Federal Government

Files were requested or reviewed from the following Federal Government agencies.

- United States Environmental Protection Agency (USEPA) -- Information was requested from this agency to identify radon levels within the 90744 Los Angeles County, California) Zip Code. The United States Environmental Protection Agency (USEPA) classified the county as Zone 2. The ranking system ranges from Zone 1 to Zone 3, with Zone 1 representing the highest risk. Zone 1 counties have a "predicted" average indoor radon screen level of greater than 4 pico curies per liter (pCi/L), the concentration at which USEPA recommend that actions be taken to reduce indoor radon air concentration. The EDR report in Appendix F listed radon information for two sites tested in the 90744 Zip Code. The test results revealed the radon concentration was less than 4.0 pCi/L. The EDR report also listed radon information for 63 sites tested throughout Los Angeles County. First floor residences had an average radon level of 0.711 pCi/L. This level is less than the EPA prescribed action level of 4.0 pCi/L.

## 4.3 USER-PROVIDED INFORMATION

ASTM E 1527-05 requires disclosure in the Phase 1 ESA as to whether the user of the report has specialized knowledge about previous ownership or uses of the property that may be material to identifying recognized environmental conditions (RECs), or whether the user has determined that the property's title contains environmental liens or other information related to environmental conditions of the property, including engineering and institutional controls and activity and use limitations, as defined by ASTM. The results of soil testing performed at the Site by the current property owner was provided to



## *4. Records Research*

---

The Planning Center by the Department (see Section 5.0).The Department also provided information it previously had obtained from DOGGR (see Section 4.2.3) regarding the plugged and abandoned former crude oil production well at the Site.





## 5. Previous Investigations

---

The Source Group, Inc. (SGI; Signal Hill, California) was retained by Warren E&P (Site owner) to conduct a preliminary assessment of the property prior to development of the Site. The following activities were conducted during that investigation:

- Four exploratory trenches were excavated and logged across the Site to evaluate the presence of petroleum-hydrocarbon or well drilling mud-impacted soil
- Soil samples were collected from trench bottoms implementing the “grab method”. Samples were collected adjacent to the abandoned oil well, from possible areas of concern, and at random locations. Samples were analyzed for Title 22 metals, total petroleum hydrocarbons (TPH), and benzene, toluene, ethylbenzene, and total xylenes (BTEX Title 22)
- Hot spot removal was performed and confirmation samples were analyzed for Title 22 metals, TPH, and BTEX,
- Impacted soil was removed from the Site
- Clean fill was transported to the Site and used to return Site to its original grade and condition.

Overall, relatively minor impacts from petroleum hydrocarbons were identified in soil during this investigation. BTEX constituents were not detected in any of the ten initial samples submitted for analysis by EPA method 8021B. TPH was not detected in five of the ten trench samples taken. Samples S-2, S-4, S-5, and S-10 reported detected concentrations of TPH ranging from 16 to 420 mg/kg. The highest TPH concentrations (7,900 mg/kg) was reported in sample S-7. Sample location S-7 was designated as a “hotspot” based on visual and analytical results showing elevated TPH concentrations.

Analytical results for metals did not indicate concerns for metals at this Site. Although arsenic was reported above EPA Region 9 PRGs and above California Human Health Screening Levels (CHHSLs) for both residential and industrial risk screening levels in all of the samples, the reported concentrations are within the range of published background concentrations for arsenic in southern California soils. Background Levels of Trace Elements in Southern California Soils (EPA/DTSC, May 1996) reports arsenic concentrations ranging from 1.4 to 20.3 mg/kg, and typically Cal/EPA does not require cleanup of soil to below background levels. Concentrations of all other detected metals were far below any regulatory levels that would require additional investigation or mitigation.

SGI delineated the area around S-7 by advancing direct push borings to 20 feet bgs in step-out locations with approximately 20-foot spacing. Based on the delineation sampling, SGI returned to the field and performed a soil removal action which was completed on January 18, 2008. Approximately 54 cubic yards of soil were removed from the site as non-hazardous waste for recycling at a State-licensed facility.

SGI concluded that of the site characterization and removal action suggest that the Site poses little to no threat to groundwater from TPH, BTEX constituents, or metals in the near-surface soils. This site assessment only screened shallow soil and did not screen any other media and did not screen for any other potentially hazardous substances. In addition, a 2-inch diameter pipeline segment and a 3-inch diameter pipeline segment discovered on the southern part of the Site during the trending operations were not addressed. Finally, this assessment did not address future use of the Site.



## 6. Site Reconnaissance and Related Interviews

---

A reconnaissance of the Site and surrounding community was conducted by Planning Center representative William Hass, P.E., on July 15, 2009. Access to the Site was arranged through Mr. Paul Davis, Environmental Specialist, City of Los Angeles, Recreation and Parks Department. Photographs documenting Site conditions are provided in Appendix H.

The Site includes two parcels (Lots 17 and 18 of Block A, Tract 55), encompassing roughly 0.39 acres of land (see Figures 3 and 4). At the time of reconnaissance, the Site was void of any structures (see Photograph Numbers 1, 3, and 4). A sidewalk extended along the eastern extent of the Site (see Photograph Number 2). A sprinkler system with controls that appeared to have been recently installed was observed along the southern and northern boundaries of the Site (see Photograph Numbers 5 and 6). Concrete berms likewise extended along these same property boundaries. The remainder of the Site consisted of graded dirt with scattered weeds. Three surface water drains were observed in the middle of the Site (see Photograph Number 7). The drains appeared to discharge directly to underlying soil and did not appear to be connected to the public storm sewer. A chain-link fence with locked gate and a post and cable barrier were present along the western boundary of the Site (see Photograph Number 8).

The use, storage, or release of hazardous materials was not observed at the Site. The presence of aboveground and/or underground storage tanks was not observed at the Site. Likewise, no evidence of septic tanks, leach fields, or dry wells was noted, with the exception possibly of the three surface water drains mentioned in the preceding paragraph. Transformers or other electrical equipment that possibly could contain polychlorinated biphenyl's (PCBs) was not observed on the Site.

A pole-mounted transformer was observed in the alleyway that extends along the western extend of the Site. The transformer appeared in good condition with no signs of leakage.





### 7.1 SITE

- The Site, commonly referred to as the “Warren Land Donation”, consists of two parcels of privately owned land (Lots 17 and 18 of Block A, tract 55, at 1037 and 1041 N. Banning Boulevard) totaling roughly 0.39 acre that is being donated to the City for future use as a pocket park.
- The Site currently is void of any structures. A sidewalk extends along the eastern extent of the Site. A recently installed sprinkler system with controls is located along the northern and southern boundaries of the Site. Three small surface water drains that appear to discharge directly to underlying soil are present in the middle of the Site. A chain-link fence with locked gate and a post and cable barrier are present along the western boundary of the Site.
- Historically, the Site was the location of a crude oil production well (Exxon Mobil well WTU-842) from the mid 1930s until it was plugged and abandoned under DOGGR’s oversight in August 2007. A surface inspection was made and approved by DOGGR in October 2008. Prior to this use, the Site was undeveloped.
- The use, storage, or release of hazardous materials was not observed at the time of The Planning Center’s Site reconnaissance on July 15, 2009.
- The Site is not listed in any of the environmental regulatory databases searched by EDR.
- A limited soil trenching and testing program was performed at the Site by SGI for the current property owner commencing in November 2007 and ending in January 2008 to evaluate the possible presence of impacted soil due to the former use of the Site for crude oil production. A small pocket of impacted soil was discovered and later removed from the Site as non-hazardous waste for recycling at a State-licensed facility. SGI concluded that the Site does not pose a threat to underlying groundwater from TPH, BTEX, and metals detected in near-surface soil.
- During the soil trenching and testing program, a 2-inch diameter pipeline segment and a 3-inch diameter pipeline segment were discovered on the southern part of the Site. Removal or further evaluation of these pipeline segments was not performed.
- The Site is located within a Methane Zone, as defined by LADBS.
- Transformers or other electrical equipment that possibly could contain PCBs was not observed at the Site.

### 7.2 SITE VICINITY

- Residential dwellings are located on properties immediately surrounding the Site to the west, north, and south. The Drum Barracks Civil War Museum is located east from the Site, across Banning Boulevard. Properties farther from the Site in all directions are developed with residential dwellings. Historically, properties surrounding the Site have been developed with residential dwellings and/or used for crude oil production related activities since the mid 1930s. Prior to that time, the properties were undeveloped with the exception of the Drum Barracks Civil War Museum property that formerly was the location of U.S. Army Camp Drum dating back to 1861.



## 7. Findings

---

- Numerous off-site facilities were identified in one or more of the various environmental databases searched by EDR. The off-site facilities are primarily Wilmington Town Lots. These are properties where previous oil production activities have occurred and that have been investigated and closed under RWQCB-SLIC Unit oversight. Closure/remedial activities typically include exposure and DOGGR inspection of the abandoned wellhead, installation of a wellhead ventilation system, grading and recompacting the top 3 feet of soil, and removal of impacted soil at the wellhead, sump, and tank battery locations (if required). According to the EDR Report, the off-site Wilmington Town Lots have been cleaned up and closed under RWQCB oversight and, thus, do not represent environmental concerns with respect to the Site. Additionally, one LUST facility was identified within ¼ mile of the Site. However, this facility is downgradient of the Site and has been closed under agency oversight. Therefore, this facility does not represent significant environmental concern with respect to the Site.
- A pole-mounted transformer was observed in the alleyway that extends along the western extent of the Site. The transformer appeared in good condition with no signs of leakage.



## 8. *Conclusions and Recommendations*

---

The Planning Center has performed a Phase 1 ESA in conformance with EPA Standards Practice for All Appropriate Inquiries (40 CFR 312) and ASTM's Standard Practice for Environmental Site Assessment: Phase 1 Environmental Site Assessment Process (E 1527-05) for the property located at 1037 and 1041 N. Banning Boulevard in the City of Los Angeles, California. Any exceptions to, or deletions from, these practices are described in Section 1.4 of this report. This assessment has revealed no evidence of recognized environmental conditions in connection with the Site.

The following conditions outside the scopes of 40 CFR 312 and E 1527-05 were noted:

- The two pipeline segments that remain at the Site potentially could contain crude oil and/or oil field production water. It is recommended that these pipelines be removed by a State-licensed contractor. If the pipelines extend beyond the boundaries of the Site, the pipelines should be properly plugged at the boundary locations. If the pipelines are wrapped with material that potentially could contain asbestos, pipeline removal activities should be conducted in accordance with existing AQMD regulations.
- Construction of new structures at the Site should be performed in accordance the requirements of the Methane Seepage Regulation of Division 71 of the Los Angeles Building Code.





## 9. Qualifications of Environmental Professionals

---

This ESA was conducted William Hass, Director of Environmental Science and Engineering for The Planning Center. Mr. Hass has more that 25 years of technical and management experience in due diligence-type site assessments, hazardous substance characterization, environmental audits, invasive site investigations, risk assessments, feasibility studies, and remediation projects. He is a registered professional engineer in the State of California.

I declare that, to the best of my professional knowledge and belief, I meet the definition of Environmental Professional as defined in § 312.10 part 40 CFR 312. I have the specific qualifications based on education, training, and experience to assess a property of the nature, history, and setting of the subject property. We have developed and performed the all appropriate inquiries in conformance with the standard and practices set forth in 40 CFR past 312.

*William C. Hass*

William C. Hass, P.E.  
Director

*Steven Bush*

Steven Bush, E.I.T  
Project Scientist



## 10. References

---

1. American Society for Testing and Materials (ASTM). 2005. *Standard Practice for Environmental Site Assessments: Phase 1 Environmental Site Assessment Process*. November 1, 2005.
2. California Regional Water Quality Control Board, Region 8, internet website. [www.swrcb.ca.gov/~RWQCB8](http://www.swrcb.ca.gov/~RWQCB8).
3. DWR. 1961. Department Water Resources Bulletin No. 104, 1961.
4. Department of Oil Properties (DOP). 2000. Wilmington Oil Field On-Line Brochure, 211 East Ocean Boulevard, Long Beach, California, February 2000.
5. EDR. 2009. *Aerial Photo Decade Package*, Warren Land Donation at 1037 and 1041 N. Banning Blvd., Los Angeles, California 90744. Inquiry Number 2527253.13. June 26, 2009.
6. EDR. 2009. *Certified Sanborn Map Report*, Warren Land Donation at 1037 and 1041 N. Banning Blvd., Los Angeles, California 90744. Inquiry Number 2527253.11. June 25, 2009.
7. EDR. 2009. *City Directory Abstract*, Warren Land Donation at 1037 and 1041 N. Banning Blvd., Los Angeles, California 90744. Inquiry Number 2527253.14. June 24, 2009.
8. EDR. 2009. *The EDR Environmental Lien Search Report*, Warren Land Donation at 1037 and 1041 N. Banning Blvd., Los Angeles, California 90744. Inquiry Number 2527253.15. June 25, 2009.
9. EDR. 2009. *Historical Topographic Map Report*, Warren Land Donation at 1037 and 1041 N. Banning Blvd., Los Angeles, California 90744. Inquiry Number 2527253.12. June 25, 2009.
10. EDR. 2009. *Raduis Map with GeoCheck*, Warren Land Donation at 1037 and 1041 N. Banning Blvd., Los Angeles, California 90744. Inquiry Number 2527253.10s. June 24, 2009.
11. Unites States Environmental Protection Agency (EPA). 2005. *Standard and Practices for All Appropriate Inquiries (40 CFR 3112)*, published November 2005.
12. USEPA web site: [www.epa.gov](http://www.epa.gov)



*Appendix A. Historical Aerial Photographs*







**Warren Land Donation**

1037 and 1041 N. Banning Boulevard  
Los Angeles, CA 90744

Inquiry Number: 2527253.13

June 26, 2009

## The EDR Aerial Photo Decade Package

# EDR Aerial Photo Decade Package

Environmental Data Resources, Inc. (EDR) Aerial Photo Decade Package is a screening tool designed to assist environmental professionals in evaluating potential liability on a target property resulting from past activities. EDRs professional researchers provide digitally reproduced historical aerial photographs, and when available, provide one photo per decade.

**When delivered electronically by EDR, the aerial photo images included with this report are for ONE TIME USE ONLY. Further reproduction of these aerial photo images is prohibited without permission from EDR. For more information contact your EDR Account Executive.**

***Thank you for your business.***  
Please contact EDR at 1-800-352-0050  
with any questions or comments.

## **Disclaimer - Copyright and Trademark Notice**

This Report contains certain information obtained from a variety of public and other sources reasonably available to Environmental Data Resources, Inc. It cannot be concluded from this Report that coverage information for the target and surrounding properties does not exist from other sources. **NO WARRANTY EXPRESSED OR IMPLIED, IS MADE WHATSOEVER IN CONNECTION WITH THIS REPORT. ENVIRONMENTAL DATA RESOURCES, INC. SPECIFICALLY DISCLAIMS THE MAKING OF ANY SUCH WARRANTIES, INCLUDING WITHOUT LIMITATION, MERCHANTABILITY OR FITNESS FOR A PARTICULAR USE OR PURPOSE. ALL RISK IS ASSUMED BY THE USER. IN NO EVENT SHALL ENVIRONMENTAL DATA RESOURCES, INC. BE LIABLE TO ANYONE, WHETHER ARISING OUT OF ERRORS OR OMISSIONS, NEGLIGENCE, ACCIDENT OR ANY OTHER CAUSE, FOR ANY LOSS OF DAMAGE, INCLUDING, WITHOUT LIMITATION, SPECIAL, INCIDENTAL, CONSEQUENTIAL, OR EXEMPLARY DAMAGES. ANY LIABILITY ON THE PART OF ENVIRONMENTAL DATA RESOURCES, INC. IS STRICTLY LIMITED TO A REFUND OF THE AMOUNT PAID FOR THIS REPORT.** Purchaser accepts this Report AS IS. Any analyses, estimates, ratings, environmental risk levels or risk codes provided in this Report are provided for illustrative purposes only, and are not intended to provide, nor should they be interpreted as providing any facts regarding, or prediction or forecast of, any environmental risk for any property. Only a Phase I Environmental Site Assessment performed by an environmental professional can provide information regarding the environmental risk for any property. Additionally, the information provided in this Report is not to be construed as legal advice.

Copyright 2009 by Environmental Data Resources, Inc. All rights reserved. Reproduction in any media or format, in whole or in part, of any report or map of Environmental Data Resources, Inc., or its affiliates, is prohibited without prior written permission.

EDR and its logos (including Sanborn and Sanborn Map) are trademarks of Environmental Data Resources, Inc. or its affiliates. All other trademarks used herein are the property of their respective owners.



**Date EDR Searched Historical Sources:**

Aerial Photography June 26, 2009

**Target Property:**

1037 and 1041 N. Banning Boulevard

Los Angeles, CA 90744

<u>Year</u>	<u>Scale</u>	<u>Details</u>	<u>Source</u>
1928	Aerial Photograph. Scale: 1"=500'	Flight Year: 1928	Fairchild
1947	Aerial Photograph. Scale: 1"=666'	Flight Year: 1947	Fairchild
1956	Aerial Photograph. Scale: 1"=400'	Flight Year: 1956	Fairchild
1965	Aerial Photograph. Scale: 1"=666'	Flight Year: 1965	Fairchild
1976	Aerial Photograph. Scale: 1"=666'	Flight Year: 1976	Teledyne
1989	Aerial Photograph. Scale: 1"=666'	Flight Year: 1989	USGS
1994	Aerial Photograph. Scale: 1"=666'	Flight Year: 1994	USGS
2002	Aerial Photograph. Scale: 1"=666'	Flight Year: 2002	USGS
2005	Aerial Photograph. 1" = 604'	Flight Year: 2005	EDR



INQUIRY #: 2527253.13

YEAR: 1928

|—————| = 500'







INQUIRY #: 2527253.13

YEAR: 1947

|—————| = 666'







INQUIRY #: 2527253.13

YEAR: 1956

|—————| = 400'







INQUIRY #: 2527253.13

YEAR: 1965

|—————| = 666'







INQUIRY #: 2527253.13

YEAR: 1976

|—————| = 666'







INQUIRY #: 2527253.13

YEAR: 1989

| = 666'







INQUIRY #: 2527253.13

YEAR: 1994

| = 666'







INQUIRY #: 2527253.13

YEAR: 2002

|—————| = 666'







INQUIRY #: 2527253.13

YEAR: 2005

|—————| = 604'



*Appendix B. Certified Sanborn Maps*







**Warren Land Donation**

1037 and 1041 N. Banning Boulevard  
Los Angeles, CA 90744

Inquiry Number: 2527253.11  
June 25, 2009

**Certified Sanborn® Map Report**

# Certified Sanborn® Map Report

6/25/09

**Site Name:**

Warren Land Donation  
1037 and 1041 N. Banning  
Los Angeles, CA 90744

**Client Name:**

The Planning Center-LA Office  
9841 Airport Blvd  
Los Angeles, CA 90045



EDR Inquiry # 2527253.11

Contact: William Hass

The complete Sanborn Library collection has been searched by EDR, and fire insurance maps covering the target property location provided by The Planning Center-LA Office were identified for the years listed below. The certified Sanborn Library search results in this report can be authenticated by visiting [www.edrnet.com/sanborn](http://www.edrnet.com/sanborn) and entering the certification number. Only Environmental Data Resources Inc. (EDR) is authorized to grant rights for commercial reproduction of maps by Sanborn Library LLC, the copyright holder for the collection.

## Certified Sanborn Results:

**Site Name:** Warren Land Donation  
**Address:** 1037 and 1041 N. Banning Boulevard  
**City, State, Zip:** Los Angeles, CA 90744  
**Cross Street:**  
**P.O. #** CTY-04.7E  
**Project:** CTY-04.7E  
**Certification #** 60CC-4E4C-9A1B



Sanborn® Library search results  
Certification # 60CC-4E4C-9A1B

**Maps Provided:**

1969  
1950  
1921

The Sanborn Library includes more than 1.2 million Sanborn fire insurance maps, which track historical property usage in approximately 12,000 American cities and towns. Collections searched:

- Library of Congress
- University Publications of America
- EDR Private Collection

### Limited Permission To Make Copies

The Planning Center-LA Office (the client) is permitted to make up to THREE photocopies of this Sanborn Map transmittal and each fire insurance map accompanying this report solely for the limited use of its customer. No one other than the client is authorized to make copies. Upon request made directly to an EDR Account Executive, the client may be permitted to make a limited number of additional photocopies. This permission is conditioned upon compliance by the client, its customer and their agents with EDR's copyright policy; a copy of which is available upon request.

### Disclaimer - Copyright and Trademark notice

This Report contains certain information obtained from a variety of public and other sources reasonably available to Environmental Data Resources, Inc. It cannot be concluded from this Report that coverage information for the target and surrounding properties does not exist from other sources. NO WARRANTY EXPRESSED OR IMPLIED, IS MADE WHATSOEVER IN CONNECTION WITH THIS REPORT. ENVIRONMENTAL DATA RESOURCES, INC. SPECIFICALLY DISCLAIMS THE MAKING OF ANY SUCH WARRANTIES, INCLUDING WITHOUT LIMITATION, MERCHANTABILITY OR FITNESS FOR A PARTICULAR USE OR PURPOSE. ALL RISK IS ASSUMED BY THE USER. IN NO EVENT SHALL ENVIRONMENTAL DATA RESOURCES, INC. BE LIABLE TO ANYONE, WHETHER ARISING OUT OF ERRORS OR OMISSIONS, NEGLIGENCE, ACCIDENT OR ANY OTHER CAUSE, FOR ANY LOSS OF DAMAGE, INCLUDING, WITHOUT LIMITATION, SPECIAL, INCIDENTAL CONSEQUENTIAL, OR EXEMPLARY DAMAGES. ANY LIABILITY ON THE PART OF ENVIRONMENTAL DATA RESOURCES, INC. IS STRICTLY LIMITED TO A REFUND OF THE AMOUNT PAID FOR THIS REPORT. Purchaser accepts this Report "AS IS". Any analyses, estimates, ratings, environmental risk levels or risk codes provided in this Report are provided for illustrative purposes only, and are not intended to provide, nor should they be interpreted as providing any facts regarding, or prediction or forecast of, any environmental risk for any property. Only a Phase I Environmental Site Assessment performed by an environmental professional can provide information regarding the environmental risk for any property. Additionally, the information provided in this Report is not to be construed as legal advice.

Copyright 2009 by Environmental Data Resources, Inc. All rights reserved. Reproduction in any media or format, in whole or in part, of any report or map of Environmental Data Resources, Inc., or its affiliates, is prohibited without prior written permission.

EDR and its logos (including Sanborn and Sanborn Map) are trademarks of Environmental Data Resources, Inc. or its affiliates. All other trademarks used herein are the property of their respective owners.



## **Certified Sanborn® Map Report Enhancements for 2009**

The accompanying Certified Sanborn Map Report reflects a number of enhancements that make it easier for you to review these historical maps. EDR has digitally joined together the more than one million fire insurance maps from the Sanborn Library collection so that your target property is centered, making it easier for you to review adjoining properties. Here is a list of the new features:

- Your target property is centered on each map. You can quickly locate your target property and view adjoining properties. Plus, adjoining properties are included more often, reducing your need to refer to additional maps.
- All maps are now displayed at a uniform scale. This makes it easier for you to view changes to the property over time.
- We've increased coverage by adding thousands of new maps from 40 cities for years 1994-2007.
- A new Map Key and Sheet Thumbnails let you reference sheet numbers, year and volume of original Sanborn Map panels used for this report.

For more information about the new enhancements to the Certified Sanborn Map Report, contact your EDR representative at 800-352-0050.

## Sanborn Sheet Thumbnails

This Certified Sanborn Map Report is based upon the following Sanborn Fire Insurance map sheets.



### 1969 Source Sheets



Volume 19A, Sheet 1999N



Volume 19A, Sheet 1999O

### 1950 Source Sheets



Volume 19, Sheet 1999N




Volume 19, Sheet 1999O

### 1921 Source Sheets



Volume 19, Sheet 1999N



Volume 19, Sheet 1999O



# 1969 Certified Sanborn Map

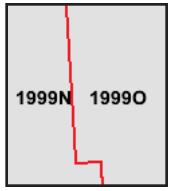
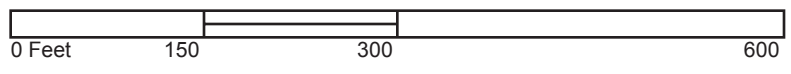
The certified Sanborn Library search results in this report can be authenticated by visiting [www.edrnet.com/sanborn](http://www.edrnet.com/sanborn) and entering the certification number. Only Environmental Data Resources Inc. (EDR) is authorized to grant rights for commercial reproduction of maps by The Sanborn Library LLC, the copyright holder for the collection.

Certification # 60CC-4E4C-9A1B

Site Name: Warren Land Donation  
 Address: 1037 and 1041 N. Banning Boulevard  
 City, ST, ZIP: Los Angeles CA 90744  
 Client: The Planning Center-LA Office  
 EDR Inquiry: 2527253-11  
 Order Date: 8/25/2009 7:42:04 AM  
 Certification # 60CC-4E4C-9A1B  
 Copyright: 1969



This Certified Sanborn Map combines the following sheets (thumbnails on page 3).



Volume 19A, Sheet 1999N  
 Volume 19A, Sheet 1999O





# 1950 Certified Sanborn Map



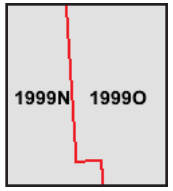
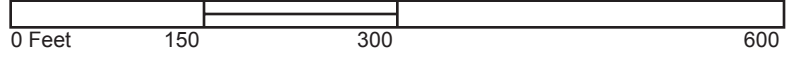
The certified Sanborn Library search results in this report can be authenticated by visiting [www.edrnet.com/sanborn](http://www.edrnet.com/sanborn) and entering the certification number. Only Environmental Data Resources Inc. (EDR) is authorized to grant rights for commercial reproduction of maps by The Sanborn Library LLC, the copyright holder for the collection.

Certification # 60CC-4E4C-9A1B

Site Name: Warren Land Donation  
 Address: 1037 and 1041 N. Banning Boulevard  
 City, ST, ZIP: Los Angeles CA 90744  
 Client: The Planning Center-LA Office  
 EDR Inquiry: 2527253-11  
 Order Date: 8/25/2009 7:42:04 AM  
 Certification # 60CC-4E4C-9A1B



This Certified Sanborn Map combines the following sheets (thumbnails on page 3).



Volume 19, Sheet 1999N  
 Volume 19, Sheet 19990





# 1921 Certified Sanborn Map



The certified Sanborn Library search results in this report can be authenticated by visiting [www.edrnet.com/sanborn](http://www.edrnet.com/sanborn) and entering the certification number. Only Environmental Data Resources Inc. (EDR) is authorized to grant rights for commercial reproduction of maps by The Sanborn Library LLC, the copyright holder for the collection.

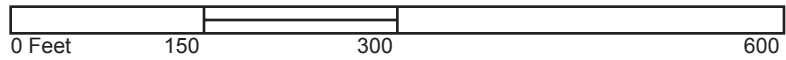
Certification # 60CC-4E4C-9A1B

Site Name: Warren Land Donation  
 Address: 1037 and 1041 N. Banning Boulevard  
 City, ST, ZIP: Los Angeles CA 90744  
 Client: The Planning Center-LA Office  
 EDR Inquiry: 2527253.11  
 Order Date: 6/25/2009 7:42:04 AM  
 Certification # 60CC-4E4C-9A1B



Copyright: 1921

This Certified Sanborn Map combines the following sheets (thumbnails on page 3).



Volume 19, Sheet 1999N  
 Volume 19, Sheet 19990



*Appendix C. Historical Topographic Maps*







**Warren Land Donation**

1037 and 1041 N. Banning Boulevard  
Los Angeles, CA 90744

Inquiry Number: 2527253.12

June 25, 2009

# The EDR Historical Topographic Map Report

# EDR Historical Topographic Map Report

Environmental Data Resources, Inc.s (EDR) Historical Topographic Map Report is designed to assist professionals in evaluating potential liability on a target property resulting from past activities. EDRs Historical Topographic Map Report includes a search of a collection of public and private color historical topographic maps, dating back to the early 1900s.

***Thank you for your business.***  
Please contact EDR at 1-800-352-0050  
with any questions or comments.

## **Disclaimer - Copyright and Trademark Notice**

This Report contains certain information obtained from a variety of public and other sources reasonably available to Environmental Data Resources, Inc. It cannot be concluded from this Report that coverage information for the target and surrounding properties does not exist from other sources. **NO WARRANTY EXPRESSED OR IMPLIED, IS MADE WHATSOEVER IN CONNECTION WITH THIS REPORT. ENVIRONMENTAL DATA RESOURCES, INC. SPECIFICALLY DISCLAIMS THE MAKING OF ANY SUCH WARRANTIES, INCLUDING WITHOUT LIMITATION, MERCHANTABILITY OR FITNESS FOR A PARTICULAR USE OR PURPOSE. ALL RISK IS ASSUMED BY THE USER. IN NO EVENT SHALL ENVIRONMENTAL DATA RESOURCES, INC. BE LIABLE TO ANYONE, WHETHER ARISING OUT OF ERRORS OR OMISSIONS, NEGLIGENCE, ACCIDENT OR ANY OTHER CAUSE, FOR ANY LOSS OF DAMAGE, INCLUDING, WITHOUT LIMITATION, SPECIAL, INCIDENTAL, CONSEQUENTIAL, OR EXEMPLARY DAMAGES. ANY LIABILITY ON THE PART OF ENVIRONMENTAL DATA RESOURCES, INC. IS STRICTLY LIMITED TO A REFUND OF THE AMOUNT PAID FOR THIS REPORT.** Purchaser accepts this Report AS IS. Any analyses, estimates, ratings, environmental risk levels or risk codes provided in this Report are provided for illustrative purposes only, and are not intended to provide, nor should they be interpreted as providing any facts regarding, or prediction or forecast of, any environmental risk for any property. Only a Phase I Environmental Site Assessment performed by an environmental professional can provide information regarding the environmental risk for any property. Additionally, the information provided in this Report is not to be construed as legal advice.

Copyright 2009 by Environmental Data Resources, Inc. All rights reserved. Reproduction in any media or format, in whole or in part, of any report or map of Environmental Data Resources, Inc., or its affiliates, is prohibited without prior written permission.

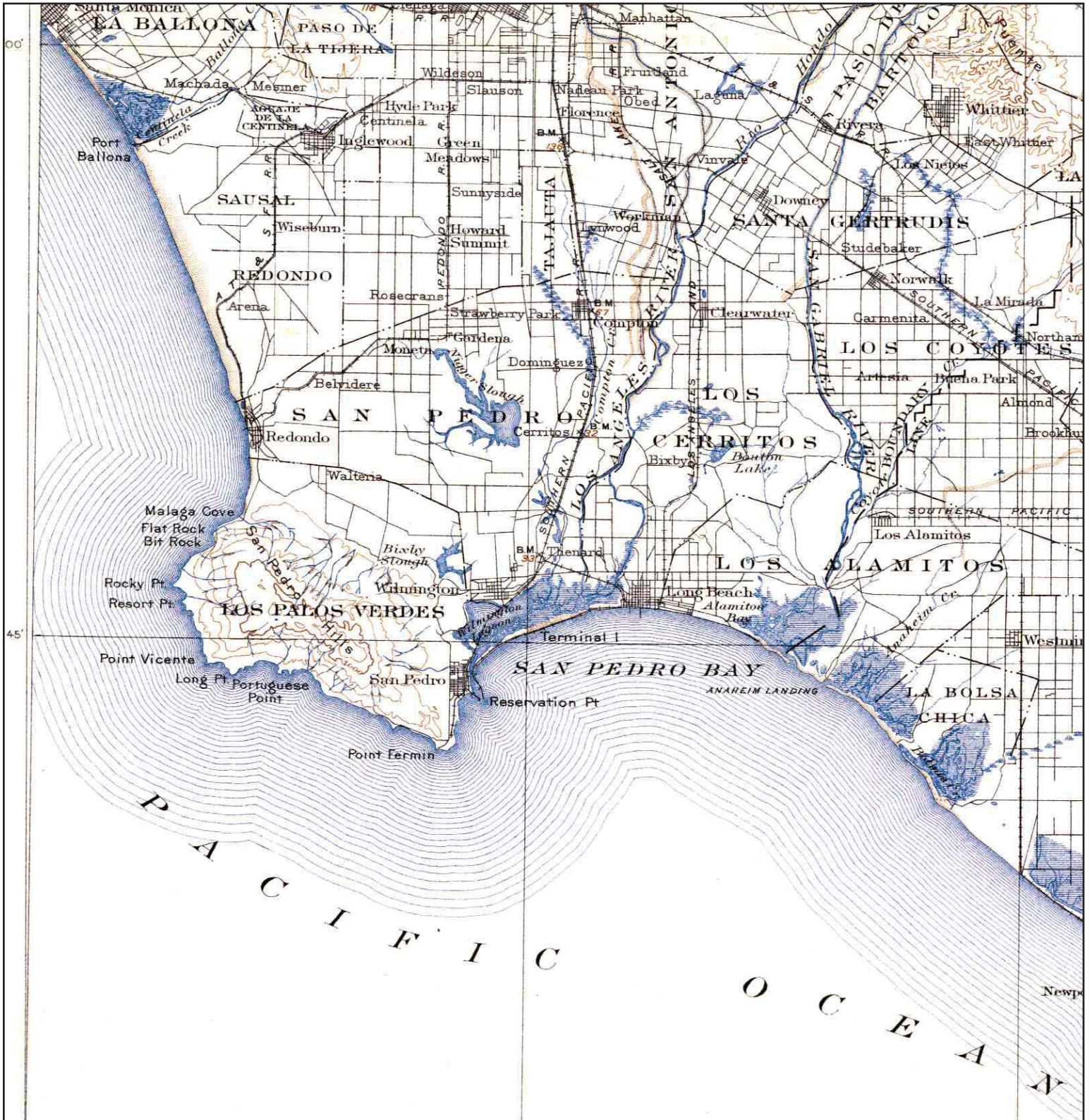
EDR and its logos (including Sanborn and Sanborn Map) are trademarks of Environmental Data Resources, Inc. or its affiliates. All other trademarks used herein are the property of their respective owners.







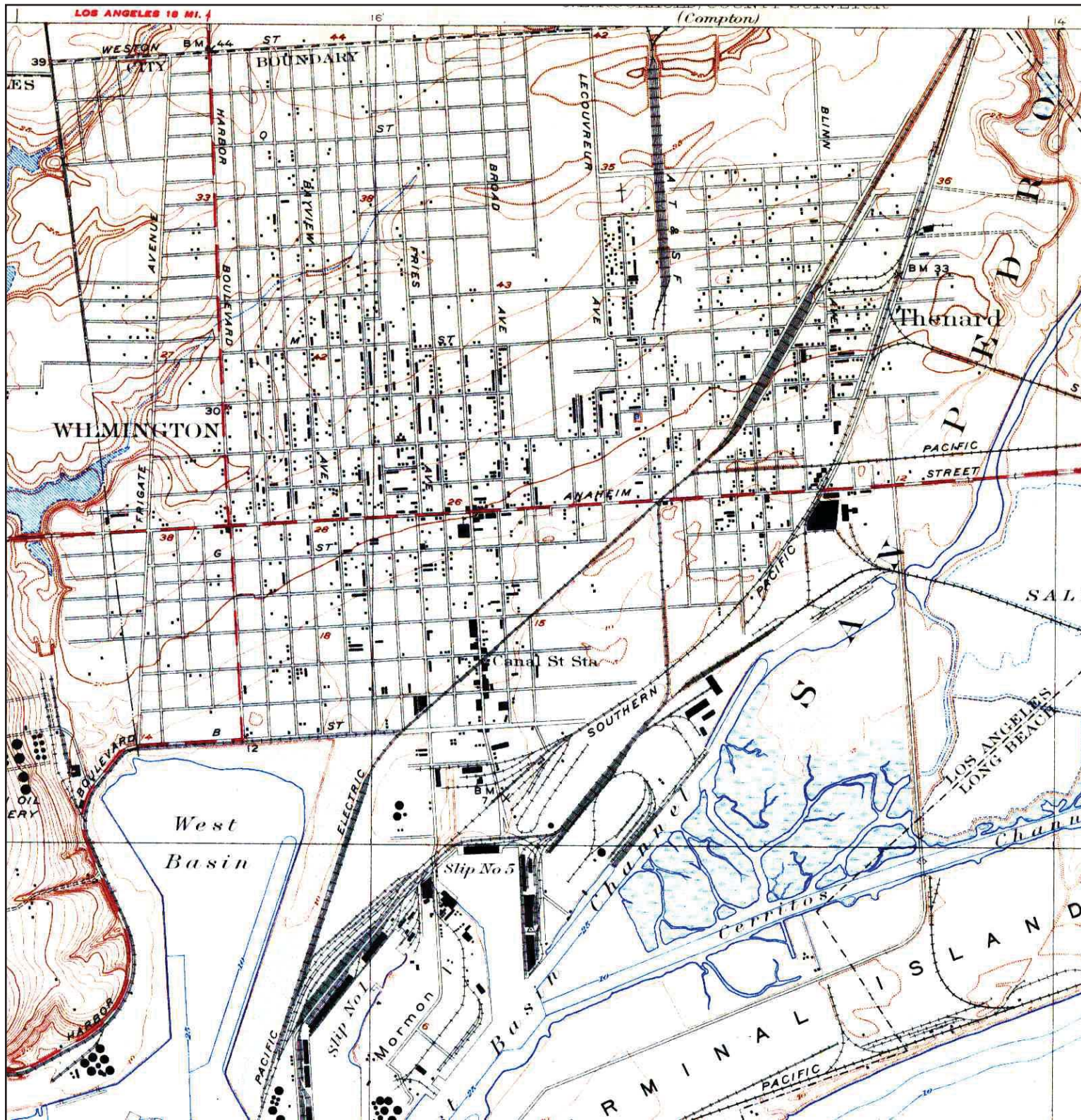
# Historical Topographic Map




<p>N ↑</p>	TARGET QUAD	SITE NAME: Warren Land Donation	CLIENT: The Planning Center- LA Office
	NAME: SOUTHERN CA SHEET 1	ADDRESS: 1037 and 1041 N. Banning Boulevard	CONTACT: William Hass
	MAP YEAR: 1901	Los Angeles, CA 90744	INQUIRY#: 2527253.12
	PHOTOREVISED FROM: 1964	LAT/LONG: 33.7844 / 118.258	RESEARCH DATE: 06/25/2009
	SERIES: 60		
	SCALE: 1:250000		



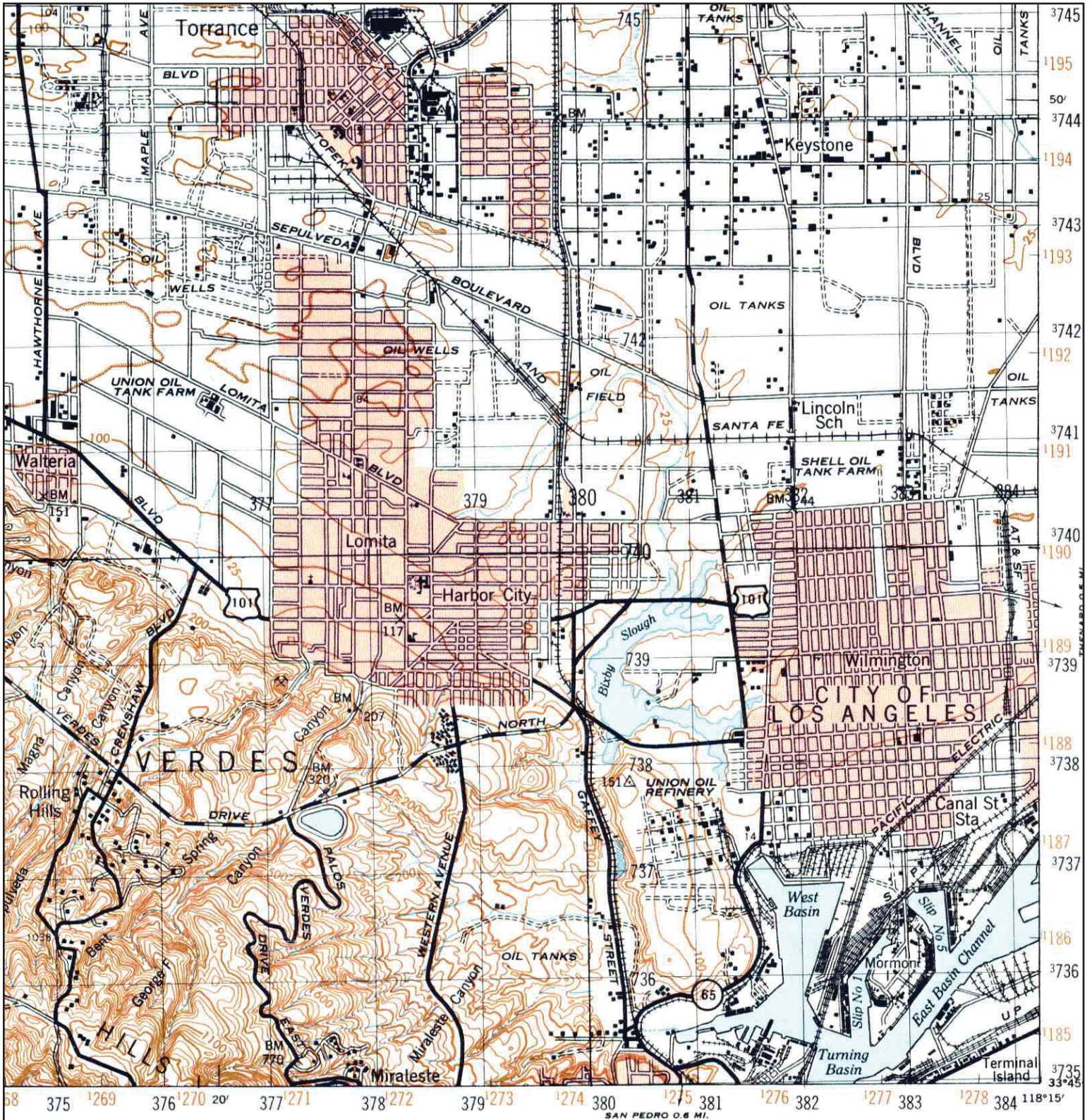
# Historical Topographic Map



<p>N</p> 	TARGET QUAD	SITE NAME:	Warren Land Donation	CLIENT:	The Planning Center-LA Office
	NAME: WILMINGTON	ADDRESS:	1037 and 1041 N. Banning Boulevard	CONTACT:	William Hass
	MAP YEAR: 1925		Los Angeles, CA 90744	INQUIRY#:	2527253.12
	SERIES: 6	LAT/LONG:	33.7844 / 118.258	RESEARCH DATE:	06/25/2009
	SCALE: 1:24000				



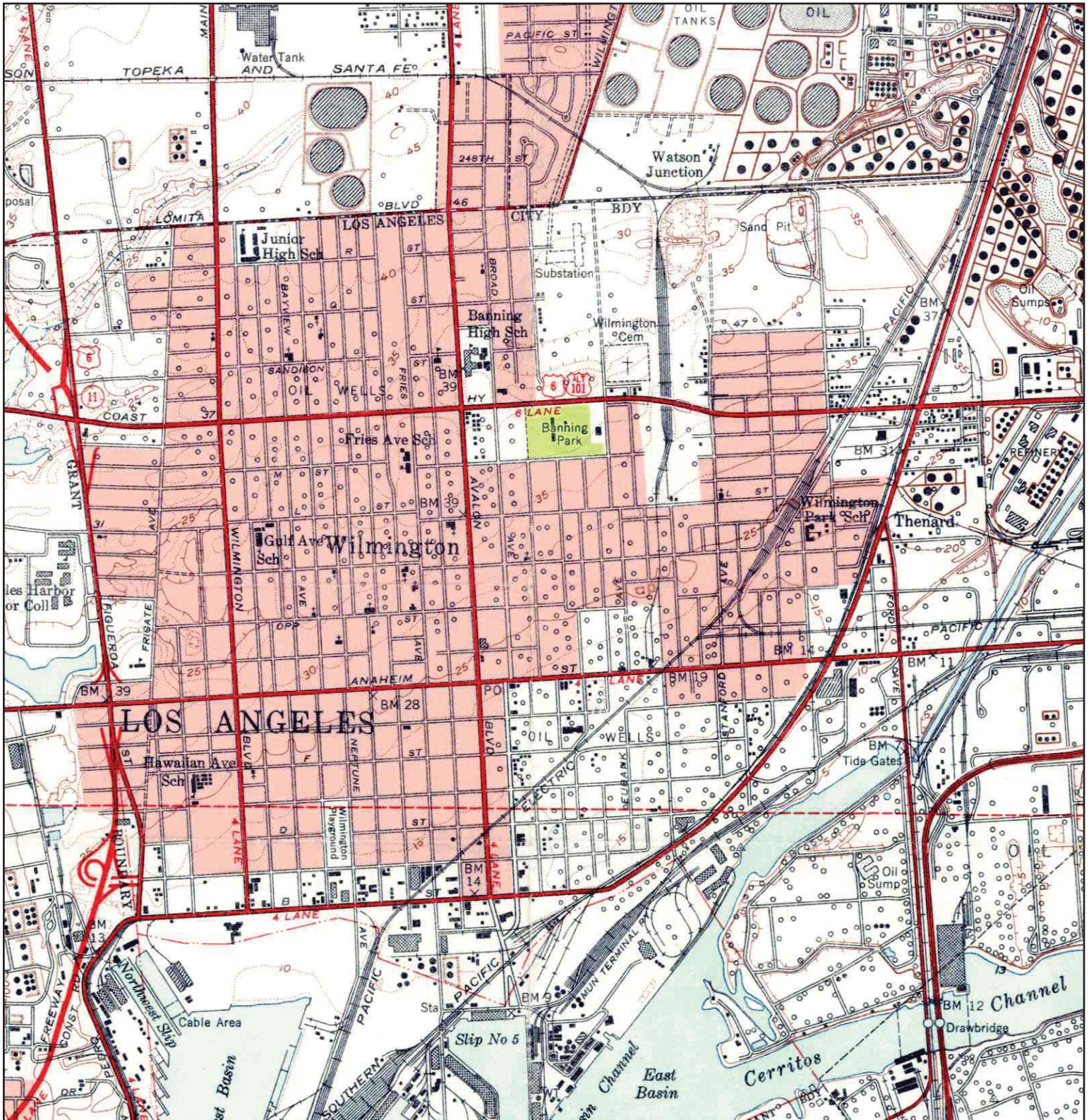
# Historical Topographic Map




	TARGET QUAD	SITE NAME:	Warren Land Donation	CLIENT:	The Planning Center-LA Office
	NAME: REDONDO	ADDRESS:	1037 and 1041 N. Banning Boulevard	CONTACT:	William Hass
	MAP YEAR: 1948		Los Angeles, CA 90744	INQUIRY#:	2527253.12
	SERIES: 15	LAT/LONG:	33.7844 / 118.258	RESEARCH DATE:	06/25/2009
	SCALE: 1:50000				



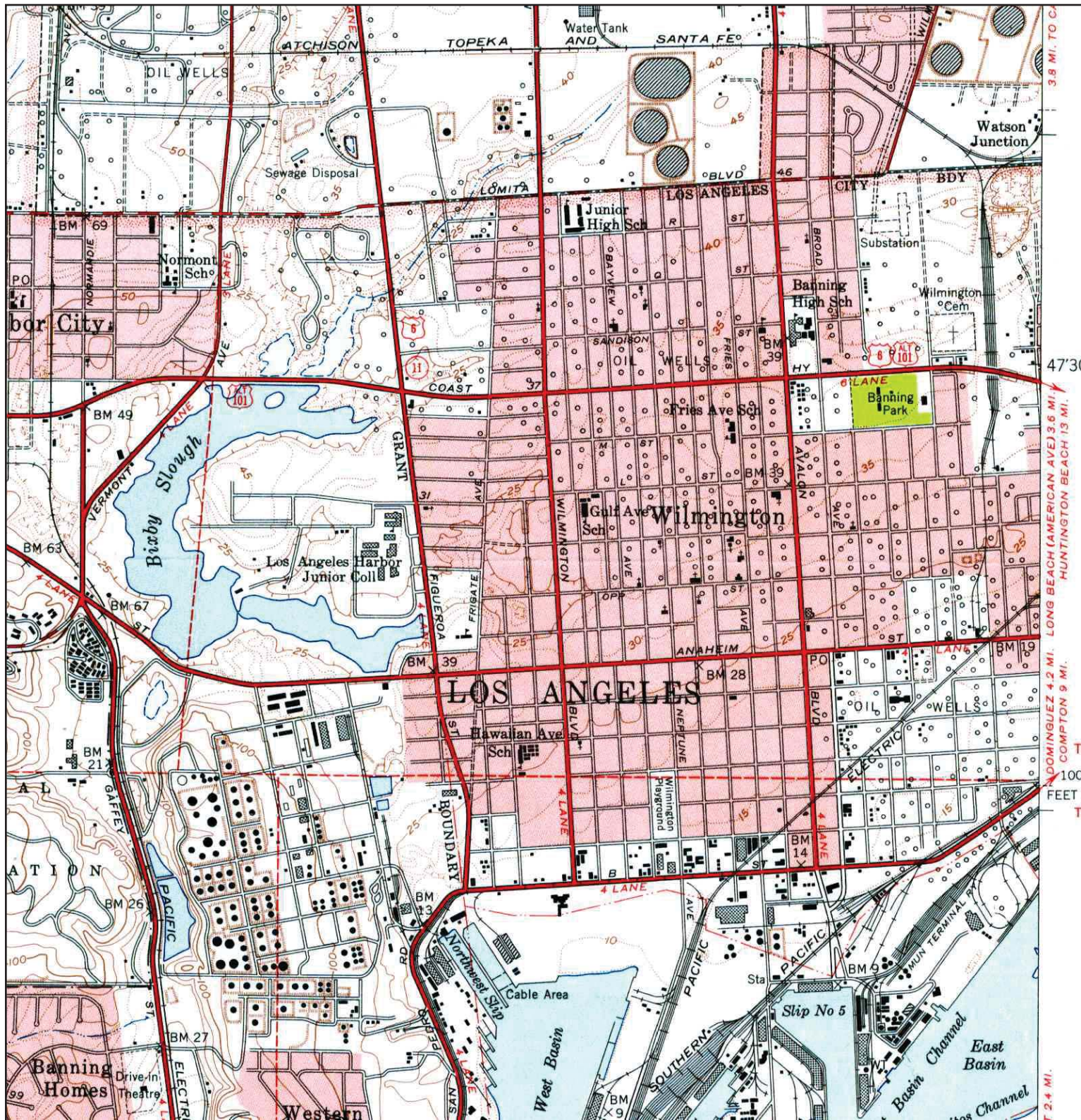
# Historical Topographic Map



<p>N</p> 	TARGET QUAD	SITE NAME:	Warren Land Donation	CLIENT:	The Planning Center-LA Office
	NAME: LONGBEACH VICINITY 20F3	ADDRESS:	1037 and 1041 N. Banning Boulevard	CONTACT:	William Hass
	MAP YEAR: 1951	LAT/LONG:	33.7844 / 118.258	INQUIRY#:	2527253.12
	SERIES: 7.5			RESEARCH DATE:	06/25/2009
	SCALE: 1:24000				



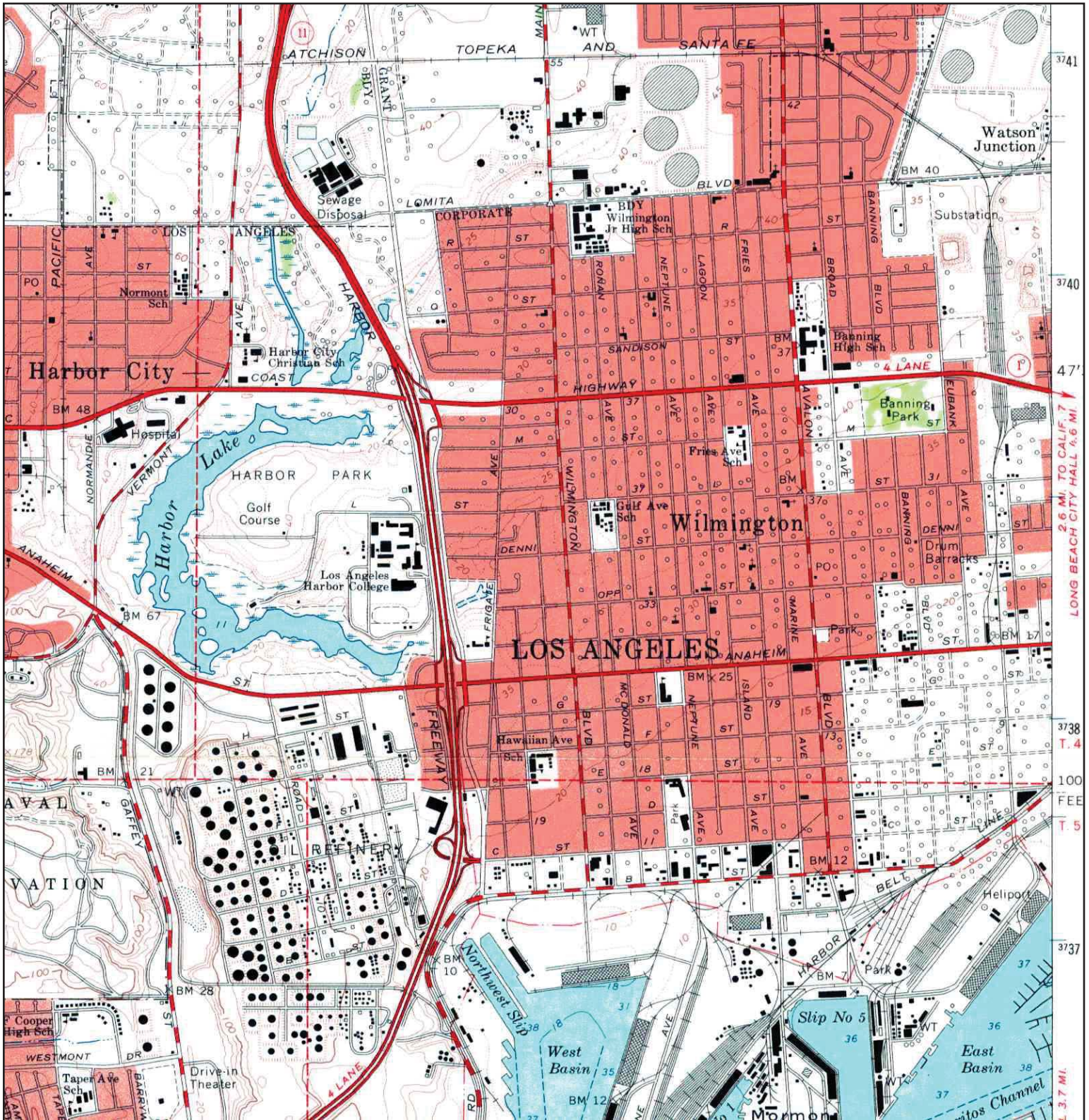
# Historical Topographic Map



	TARGET QUAD	SITE NAME:	Warren Land Donation	CLIENT:	The Planning Center-LA Office
	NAME: TORRANCE	ADDRESS:	1037 and 1041 N. Banning Boulevard	CONTACT:	William Hass
	MAP YEAR: 1951		Los Angeles, CA 90744	INQUIRY#:	2527253.12
	SERIES: 7.5	LAT/LONG:	33.7844 / 118.258	RESEARCH DATE:	06/25/2009
	SCALE: 1:24000				



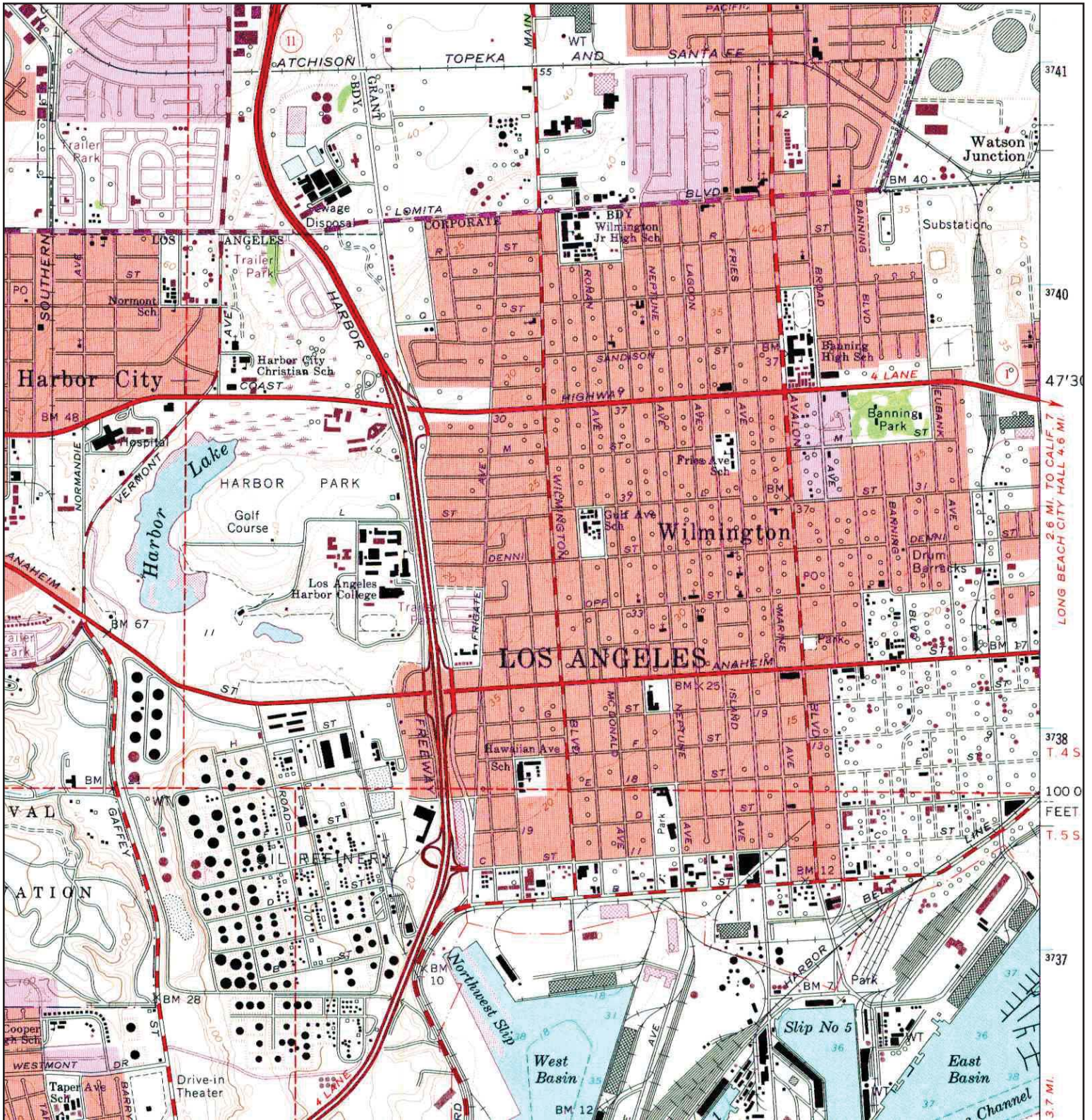
# Historical Topographic Map



<p>N ↑</p>	TARGET QUAD	SITE NAME:	Warren Land Donation	CLIENT:	The Planning Center-LA Office
	NAME: TORRANCE	ADDRESS:	1037 and 1041 N. Banning Boulevard	CONTACT:	William Hass
	MAP YEAR: 1964		Los Angeles, CA 90744	INQUIRY#:	2527253.12
	SERIES: 7.5	LAT/LONG:	33.7844 / 118.258	RESEARCH DATE:	06/25/2009
	SCALE: 1:24000				



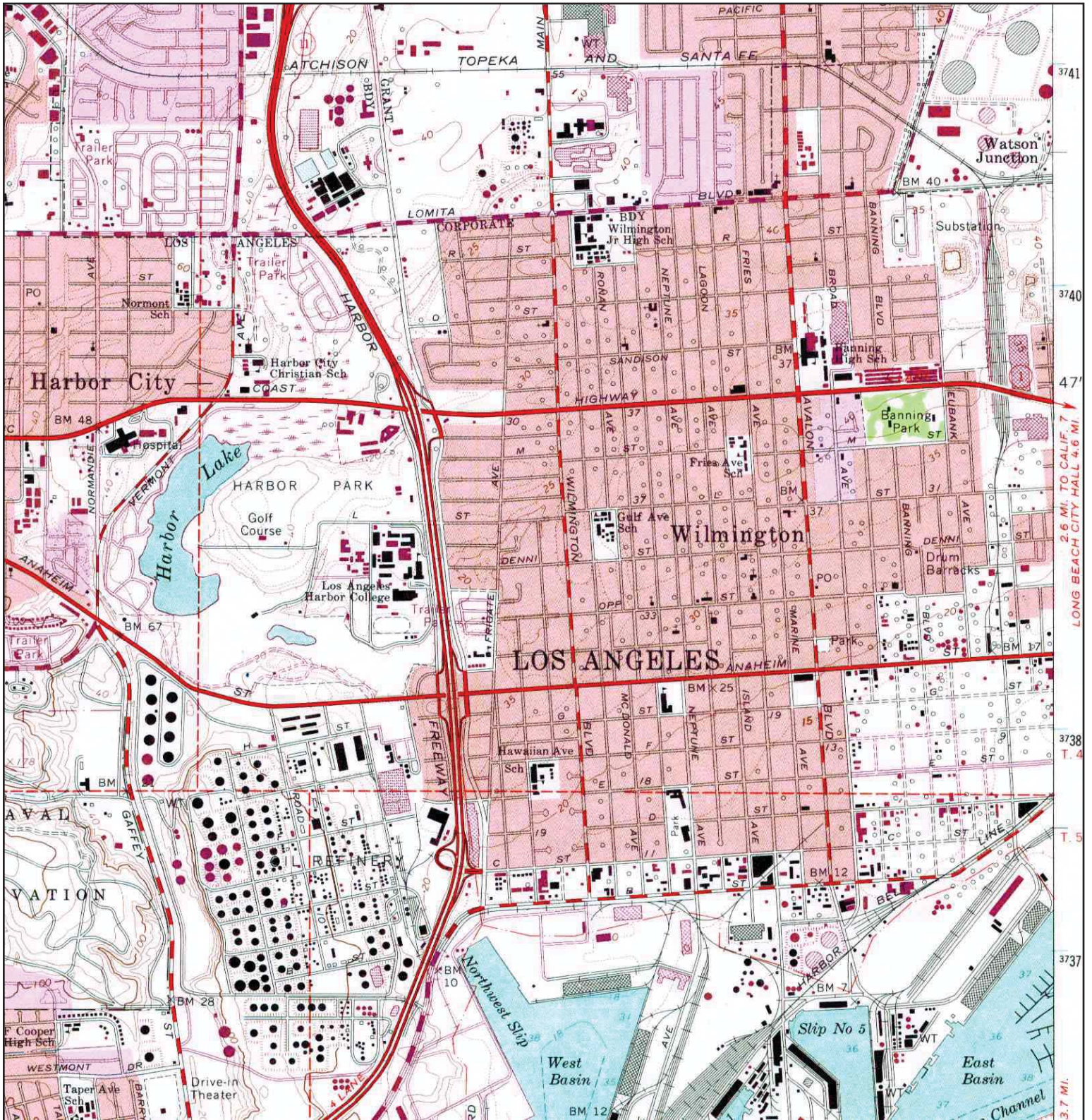
# Historical Topographic Map



<p>N ↑</p>	TARGET QUAD	SITE NAME:	Warren Land Donation	CLIENT:	The Planning Center-LA Office	
	NAME:	TORRANCE	ADDRESS:	1037 and 1041 N. Banning Boulevard	CONTACT:	William Hass
	MAP YEAR:	1972		Los Angeles, CA 90744	INQUIRY#:	2527253.12
	PHOTOREVISIED FROM:	1964	LAT/LONG:	33.7844 / 118.258	RESEARCH DATE:	06/25/2009
	SERIES:	7.5				
	SCALE:	1:24000				



# Historical Topographic Map



<p>N ↑</p>	TARGET QUAD	SITE NAME:	Warren Land Donation	CLIENT:	The Planning Center-LA Office	
	NAME:	TORRANCE	ADDRESS:	1037 and 1041 N. Banning Boulevard	CONTACT:	William Hass
	MAP YEAR:	1981		Los Angeles, CA 90744	INQUIRY#:	2527253.12
	PHOTOREVISED FROM:	1964	LAT/LONG:	33.7844 / 118.258	RESEARCH DATE:	06/25/2009
	SERIES:	7.5				
	SCALE:	1:24000				



*Appendix D. City Directory Search*





**Warren Land Donation**

N. Banning Boulevard  
Los Angeles, CA 90744

Inquiry Number: 2527253.14  
June 26, 2009

# The EDR-City Directory Abstract



**Environmental Data Resources Inc**

440 Wheelers Farms Road  
Milford, CT 06461  
800.352.0050  
[www.edrnet.com](http://www.edrnet.com)

## TABLE OF CONTENTS

### SECTION

Executive Summary

Findings

*Thank you for your business.*  
Please contact EDR at 1-800-352-0050  
with any questions or comments.

#### **Disclaimer - Copyright and Trademark Notice**

This Report contains certain information obtained from a variety of public and other sources reasonably available to Environmental Data Resources, Inc. It cannot be concluded from this Report that coverage information for the target and surrounding properties does not exist from other sources. **NO WARRANTY EXPRESSED OR IMPLIED, IS MADE WHATSOEVER IN CONNECTION WITH THIS REPORT. ENVIRONMENTAL DATA RESOURCES, INC. SPECIFICALLY DISCLAIMS THE MAKING OF ANY SUCH WARRANTIES, INCLUDING WITHOUT LIMITATION, MERCHANTABILITY OR FITNESS FOR A PARTICULAR USE OR PURPOSE. ALL RISK IS ASSUMED BY THE USER. IN NO EVENT SHALL ENVIRONMENTAL DATA RESOURCES, INC. BE LIABLE TO ANYONE, WHETHER ARISING OUT OF ERRORS OR OMISSIONS, NEGLIGENCE, ACCIDENT OR ANY OTHER CAUSE, FOR ANY LOSS OR DAMAGE, INCLUDING, WITHOUT LIMITATION, SPECIAL, INCIDENTAL, CONSEQUENTIAL, OR EXEMPLARY DAMAGES. ANY LIABILITY ON THE PART OF ENVIRONMENTAL DATA RESOURCES, INC. IS STRICTLY LIMITED TO A REFUND OF THE AMOUNT PAID FOR THIS REPORT.** Purchaser accepts this Report "AS IS". Any analyses, estimates, ratings, environmental risk levels or risk codes provided in this Report are provided for illustrative purposes only, and are not intended to provide, nor should they be interpreted as providing any facts regarding, or prediction or forecast of, any environmental risk for any property. Only a Phase I Environmental Site Assessment performed by an environmental professional can provide information regarding the environmental risk for any property. Additionally, the information provided in this Report is not to be construed as legal advice.

Copyright 2008 by Environmental Data Resources, Inc. All rights reserved. Reproduction in any media or format, in whole or in part, of any report or map of Environmental Data Resources, Inc. or its affiliates is prohibited without prior written permission.

EDR and its logos (including Sanborn and Sanborn Map) are trademarks of Environmental Data Resources, Inc. or its affiliates. All other trademarks used herein are the property of their respective owners.



## 2009 Enhancements to EDR City Directory Abstract

New for 2009, the EDR City Directory Abstract has been enhanced with additional information and features. These enhancements will make your city directory research process more efficient, flexible, and insightful than ever before. The enhancements will improve the options for selecting adjoining properties, and will speed up your review of the report.

**City Directory Report.** Three important enhancements have been made to the EDR City Directory Abstract:

1. *Executive Summary.* The report begins with an Executive Summary that lists the sources consulted in the preparation of the report. Where available, a parcel map is also provided within the report, showing the locations of properties researched.
2. *Page Images.* Where available, the actual page source images will be included in the Appendix, so that you can review them for information that may provide additional insight. EDR has copyright permission to include these images.
3. *Findings Listed by Location.* Another useful enhancement is that findings are now grouped by address. This will significantly reduce the time you need to review your abstracts. Findings are provided under each property address, listed in reverse chronological order and referencing the source for each entry.

**Options for Selecting Adjoining Properties.** Ensuring that the right adjoining property addresses are searched is one of the biggest challenges that environmental professionals face when conducting city directory historical research. EDR's new enhancements make it easier for you to meet this challenge. Now, when you place an order for the EDR City Directory Abstract, you have the following choices for determining which addresses should be researched.

1. *You Select Addresses and EDR Selects Addresses.* Use the "Add Another Address" feature to specify the addresses you want researched. Your selections will be supplemented by addresses selected by EDR researchers using our established research methods. Where available, a digital map will be shown, indicating property lines overlaid on a color aerial photo and their corresponding addresses. Simply use the address list below the map to check off which properties shown on the map you want to include. You may also select other addresses using the "Add Another Address" feature at the bottom of the list.
2. *EDR Selects Addresses.* Choose this method if you want EDR's researchers to select the addresses to be researched for you, using our established research methods.
3. *You Select Addresses.* Use this method for research based solely on the addresses you select or enter into the system.
4. *Hold City Directory Research Option.* If you choose to select your own adjoining addresses, you may pause production of your EDR City Directory Abstract report until you have had a chance to look at your other EDR reports and sources. Sources for property addresses include: your Certified Sanborn Map Report may show you the location of property addresses; the new EDR Property Tax Map Report may show the location of property addresses; and your field research can supplement these sources with additional address information. To use this capability, simply click "Hold City Directory research" box under "Other Options" at the bottom of the page. Once you have determined what addresses you want researched, go to your EDR Order Status page, select the EDR City Directory Abstract, and enter the addresses and submit for production.

Questions? Contact your EDR representative at 800-352-0050. For more information about all of EDR's 2009 report and service enhancements, visit [www.edrnet.com/2009enhancements](http://www.edrnet.com/2009enhancements)

## EXECUTIVE SUMMARY

### DESCRIPTION

Environmental Data Resources, Inc.'s (EDR) City Directory Abstract is a screening tool designed to assist environmental professionals in evaluating potential liability on a target property resulting from past activities. EDR's City Directory Abstract includes a search and abstract of available city directory data. For each address, the directory lists the name of the corresponding occupant at five year intervals.

Business directories including city, cross reference and telephone directories were reviewed, if available, at approximately five year intervals for the years spanning 1920 through 2006. This report compiles information gathered in this review by geocoding the latitude and longitude of properties identified and gathering information about properties within 660 feet of the target property.

A summary of the information obtained is provided in the text of this report.

### RESEARCH SUMMARY

The following research sources were consulted in the preparation of this report. An "X" indicates where information was identified in the source and provided in this report.

<u>Year</u>	<u>Source</u>	<u>TP</u>	<u>Adjoining</u>	<u>Text Abstract</u>	<u>Source Image</u>
2006	Haines Company	-	-	-	-
2004	Haines Company	-	-	-	-
2003	Haines & Company	-	-	-	-
2001	HAINES & COMPANY INC.	-	-	-	-
2000	Haines	-	-	-	-
1999	Haines Company	-	-	-	-
1996	Pacific Bell	-	-	-	-
1995	Pacific Bell	-	X	X	-
1992	PACIFIC BELL WHITE PAGES	-	-	-	-
1991	GTE CALIFORNIA INC.	-	-	-	-
1990	Pacific Bell	-	X	X	-
1986	Pacific Bell	-	-	-	-
1985	Pacific Bell	-	X	X	-
1981	Pacific Telephone	-	-	-	-
1980	Pacific Telephone	-	X	X	-
1976	R. L. Polk & Co.	-	-	-	-
1975	Pacific Telephone	-	X	X	-
1972	R. L. Polk & Co.	-	-	-	-
1971	R. L. Polk & Co.	-	-	-	-
1970	Pacific Telephone	-	X	X	-
1969	Pacific Telephone	-	-	-	-
1967	Pacific Telephone	-	-	-	-
1966	THE PACIFIC TELEPHONE AND TELEGRAPH COMPNAY	-	-	-	-
1965	R. L. Polk & Co.	-	-	-	-



## EXECUTIVE SUMMARY

<u>Year</u>	<u>Source</u>	<u>TP</u>	<u>Adjoining</u>	<u>Text Abstract</u>	<u>Source Image</u>
1964	Pacific Telephone	-	X	X	-
1963	Pacific Telephone	-	-	-	-
1962	R. L. Polk & Co.	-	-	-	-
1961	R. L. Polk & Co.	-	-	-	-
1960	Pacific Telephone	-	X	X	-
1958	R. L. Polk & Co.	-	-	-	-
1957	Pacific Telephone	-	X	X	-
1956	R. L. Polk & Co.	-	-	-	-
1955	R. L. Polk & Co.	-	-	-	-
1954	R. L. Polk & Co.	-	X	X	-
1952	Los Angeles Directory Co.	-	-	-	-
1951	R. L. Polk & Co.	-	-	-	-
1950	Pacific Telephone	-	X	X	-
1949	Los Angeles Directory Co.	-	-	-	-
1948	Los Angeles Directory Co.	-	-	-	-
1947	Los Angeles Directory Co.	-	-	-	-
1946	Los Angeles Directory Co.	-	-	-	-
1945	R. L. Polk & Co.	-	-	-	-
1944	R. L. Polk & Co.	-	-	-	-
1942	R. L. Polk & Co.	-	-	-	-
1940	Los Angeles Directory Co.	-	-	-	-
1939	Los Angeles Directory Co.	-	-	-	-
1938	R. L. Polk & Co.	-	-	-	-
1937	Beverly Hills Chamber of Commerce	-	-	-	-
1936	R. L. Polk & Co.	-	-	-	-
1935	Los Angeles Directory Co.	-	X	X	-
1934	Los Angeles Directory Co.	-	-	-	-
1933	Beverly Hills Chamber of Commerce	-	-	-	-
1932	R. L. Polk & Co.	-	-	-	-
1931	Los Angeles Directory Co.	-	-	-	-
1930	Los Angeles Directory Co.	-	-	-	-
1929	Los Angeles Directory Co.	-	X	X	-
1928	Los Angeles Directory Co.	-	-	-	-
1927	Los Angeles Directory Co.	-	-	-	-
1926	Los Angeles Directory Co.	-	-	-	-
1925	Los Angeles Directory Co.	-	-	-	-
1924	Los Angeles Directory Co.	-	X	X	-
1923	Los Angeles Directory Co.	-	-	-	-
1921	Los Angeles Directory Co.	-	-	-	-
1920	Los Angeles Directory Co.	-	-	-	-

## EXECUTIVE SUMMARY

### SELECTED ADDRESSES

The following addresses were selected by the client, for EDR to research. An "X" indicates where information was identified.

<u>Address</u>	<u>Type</u>	<u>Findings</u>
1037 N. Banning Blvd	Client Entered	
1041 N. Banning Blvd	Client Entered	



## FINDINGS

### TARGET PROPERTY INFORMATION

#### ADDRESS

N. Banning Boulevard  
Los Angeles, CA 90744

#### FINDINGS DETAIL

Target Property research detail.

No Addresses Found

## FINDINGS

### ADJOINING PROPERTY DETAIL

The following Adjoining Property addresses were researched for this report. Detailed findings are provided for each address.

#### BANNING BLVD

##### 1001 BANNING BLVD

<u>Year</u>	<u>Uses</u>	<u>Source</u>
1975	ESTRADA ADOLFO B	Pacific Telephone
1960	MILLER W	Pacific Telephone
1957	WARD B T	Pacific Telephone
1950	UPTON E L R	Pacific Telephone

##### 1003 BANNING BLVD

<u>Year</u>	<u>Uses</u>	<u>Source</u>
1964	EHST JAS W	Pacific Telephone
1950	CARROLL JOHN RR	Pacific Telephone

##### 1005 BANNING BLVD

<u>Year</u>	<u>Uses</u>	<u>Source</u>
1957	CIOW IDA MURS	Pacific Telephone
1950	CIOPTON JERRY C R	Pacific Telephone

##### 1007 BANNING BLVD

<u>Year</u>	<u>Uses</u>	<u>Source</u>
1960	BRATAGER L J	Pacific Telephone
1957	BIATAGER L	Pacific Telephone
1954	BRATAGER L J R	R. L. Polk & Co.
1950	BRATAGER LJ R	Pacific Telephone

##### 1011 BANNING BLVD

<u>Year</u>	<u>Uses</u>	<u>Source</u>
1995	Miller Lee	Pacific Bell
1980	BAILEY OLA	Pacific Telephone
1975	LLOPIS HARRY	Pacific Telephone

##### 1016 BANNING BLVD

<u>Year</u>	<u>Uses</u>	<u>Source</u>
1995	Rodriguez Elias Mosqueda	Pacific Bell
1990	D CHAVEZ JESUS	Pacific Bell



## FINDINGS

<u>Year</u>	<u>Uses</u>	<u>Source</u>
1990		Pacific Bell
1985	GARCIA R S	Pacific Bell
1980	MAGALLON BAUDELIA CELA	Pacific Telephone
1970	GUMM MARY K	Pacific Telephone
	GUMMO DOYLE	Pacific Telephone
1964	GUMMO DOYLE	Pacific Telephone
1960	BEVERLEY G E	Pacific Telephone
	LYDOFF JOHN	Pacific Telephone
1957	BEVERLEY G E	Pacific Telephone
	SHORES ROBT E	Pacific Telephone
	LYDOFF JOHN	Pacific Telephone
1954	SHORES ROBT E	R. L. Polk & Co.
	BEVERLEY G E	R. L. Polk & Co.
	CARCLIEL JOHN	R. L. Polk & Co.
1950	DUKE R L R	Pacific Telephone
	GRAY JAS F R	Pacific Telephone

### 1016D BANNING BLVD

<u>Year</u>	<u>Uses</u>	<u>Source</u>
1960	HARVEY BURNELL	Pacific Telephone

### 1018 BANNING BLVD

<u>Year</u>	<u>Uses</u>	<u>Source</u>
1990	RAMIREZ JORGE LUIS	Pacific Bell
1980	LARA ESPERANZA	Pacific Telephone
1960	SCHWARTZ AL	Pacific Telephone
	MASURA DAVID	Pacific Telephone
1957	WOODRICK TONY	Pacific Telephone
1954	WOODRICK TONY R	R. L. Polk & Co.
1950	WOODRICK TONYR	Pacific Telephone

### 1018 1/2 BANNING BLVD

<u>Year</u>	<u>Uses</u>	<u>Source</u>
1990	JUAREZ FELIPE	Pacific Bell
1985	DIAZ DIEGO O	Pacific Bell
1970	KOPP WM SR	Pacific Telephone
1954	MCCARTHY WILLARD J	R. L. Polk & Co.

## FINDINGS

### 1024 BANNING BLVD

<u>Year</u>	<u>Uses</u>	<u>Source</u>
1970	SMITH RICHARD	Pacific Telephone
1964	GREEN JILL	Pacific Telephone
1954	TENAN CLYDE I	R. L. Polk & Co.

### 1026 BANNING BLVD

<u>Year</u>	<u>Uses</u>	<u>Source</u>
1957	MORAN FLOYD	Pacific Telephone
	MORAN FLOYD	Pacific Telephone
1950	SICKAFOOSE C N R	Pacific Telephone

### 1030 BANNING BLVD

<u>Year</u>	<u>Uses</u>	<u>Source</u>
1995	Toledo Juan	Pacific Bell
1970	SWANSON ELMER R	Pacific Telephone
1964	SWANSON ELMER R	Pacific Telephone
1960	SWANSON ELMER R	Pacific Telephone
1957	SWANSON ELMER R	Pacific Telephone
1954	SWANSON ELMER R R	R. L. Polk & Co.
1950	SWANSON ELMER R R	Pacific Telephone

### 1031 BANNING BLVD

<u>Year</u>	<u>Uses</u>	<u>Source</u>
1995	Vasquez Bertha	Pacific Bell
		Pacific Bell
	F LEON ARTURO	Pacific Bell
	A CUARENTA JERAMEL	Pacific Bell
	Leco Pedro	Pacific Bell
	Leon Arturo	Pacific Bell
1990	VASQUEZ BERTHA	Pacific Bell
		Pacific Bell
	D GONZALEZ JOSE	Pacific Bell
	H LEON ARTURO	Pacific Bell
1985	MARTINEZ ARMANDO	Pacific Bell
	RAMIREZ JOE	Pacific Bell

### 1042 BANNING BLVD

<u>Year</u>	<u>Uses</u>	<u>Source</u>
1990	D TOLEDO JAVIER	Pacific Bell
		Pacific Bell



## FINDINGS

<u>Year</u>	<u>Uses</u>	<u>Source</u>
1985	TOLEDO JAVIER	Pacific Bell
1964	KASTNER WM T	Pacific Telephone
1954	TISDALE LUTHER	R. L. Polk & Co.
1950	MALAG NINA R	Pacific Telephone
	GARNER J D R	Pacific Telephone

### 1042A BANNING BLVD

<u>Year</u>	<u>Uses</u>	<u>Source</u>
1950	DE LENE ALMA R	Pacific Telephone

### 1046 BANNING BLVD

<u>Year</u>	<u>Uses</u>	<u>Source</u>
1980	ANDRADE JAIME	Pacific Telephone
1954	ASHMORE CLARENCE N	R. L. Polk & Co.
1950	SKIDMORE R H R	Pacific Telephone

### 1047 BANNING BLVD

<u>Year</u>	<u>Uses</u>	<u>Source</u>
1995	Martinez Erlinda	Pacific Bell
	A MARTINEZ ERLINDA	Pacific Bell
1990	A MARTINEZ ERLINDA	Pacific Bell
1985	MARTINEZ ANTONIO	Pacific Bell
	MORALES JULIO R REV	Pacific Bell
1980	MORALES JULIO R REV	Pacific Telephone
1975	MORALES JULIO R REV	Pacific Telephone
	PONCE JOHN H	Pacific Telephone
1970	PONCE JOHN H	Pacific Telephone
	MORALES JULIO R REV	Pacific Telephone
1964	INGHAM MERLIN H JR	Pacific Telephone
	KUDRA JOHN R	Pacific Telephone
1960	MELLO DON V	Pacific Telephone
	NASH BILL H	Pacific Telephone

### 1047A BANNING BLVD

<u>Year</u>	<u>Uses</u>	<u>Source</u>
1960	RAINS ROBT E	Pacific Telephone

## FINDINGS

### 1048 BANNING BLVD

<u>Year</u>	<u>Uses</u>	<u>Source</u>
1970	LOPEZ BENJ G	Pacific Telephone
1964	LOWERY MARY C	Pacific Telephone
1950	SMITHEN W C R	Pacific Telephone

### 1051 BANNING BLVD

<u>Year</u>	<u>Uses</u>	<u>Source</u>
1995	Llopis Harry	Pacific Bell
	A LLOPIS HARRY	Pacific Bell
1990		Pacific Bell
	A LLOPIS HARRY	Pacific Bell
1985	LLOPIS HARRY	Pacific Bell
	SANTIAGO GILBERTO	Pacific Bell
1980	LLOPIS HARRY WILMINGTON	Pacific Telephone
1970	LAIRD CHAS L	Pacific Telephone
	ARCE LUCY	Pacific Telephone
1964	REVELL LARRY W WILMINGTON	Pacific Telephone
	REVELL THEO ANN WILMINGTON	Pacific Telephone
	LUNDQUIST KENNETH W	Pacific Telephone

### 1052 BANNING BLVD

<u>Year</u>	<u>Uses</u>	<u>Source</u>
1995	Drum Barracks Civil War Museum	Pacific Bell
1957	KEITH CLARENCE E	Pacific Telephone
1954	KEITH CLARENCE E R	R. L. Polk & Co.
1950	KEITH JOS E R	Pacific Telephone

### 1056 BANNING BLVD

<u>Year</u>	<u>Uses</u>	<u>Source</u>
1960	KEITH MABEL D	Pacific Telephone
1954	DIGBY HARRY C	R. L. Polk & Co.
1950	STRICKLER JESSE L R	Pacific Telephone

### 1066 BANNING BLVD

<u>Year</u>	<u>Uses</u>	<u>Source</u>
1924	Irvine Alex h	Los Angeles Directory Co.



## FINDINGS

### 1100 BANNING BLVD

<u>Year</u>	<u>Uses</u>	<u>Source</u>
1995		Pacific Bell
	107 GONZALEZ INEZ R	Pacific Bell
	110 BECERRA PAULA	Pacific Bell
	111 BANNING VILLA APARTMENTS	Pacific Bell
	114 SEPTIMO FRANK	Pacific Bell
	118 FERNANDEZ GALVAN NAVIDAD	Pacific Bell
	131 MURILLO MARCIALA	Pacific Bell
	134 LYNCH D	Pacific Bell
	135 TOCCI ANNA	Pacific Bell
	141 EGIDO RUBEN	Pacific Bell
	142 GONZALES JOHN	Pacific Bell
	204 GARRETT R B	Pacific Bell
	206 WILLS EVELYN M	Pacific Bell
	210 LARSON LYDA A	Pacific Bell
	212 GARCIA BENITO	Pacific Bell
	218 SAAVEDRA ROSIE	Pacific Bell
	219 GODOY JULIA	Pacific Bell
	225 LLOYD FRED	Pacific Bell
	226 BERMEJO MARIA GUADALUPE	Pacific Bell
	230 PADILLA NESTOR	Pacific Bell
	231 JIMENEZ HILARIO	Pacific Bell
	239 CORDOVA CONCEPCION	Pacific Bell
	241 ORARA MARIA	Pacific Bell
	130 LAWSON G	Pacific Bell
	132 GALBEZ RUTH V	Pacific Bell
	227 CHAVEZ JENNIE S	Pacific Bell
	Jimenez Hilario	Pacific Bell
	Jones Wallace	Pacific Bell
	Lloyd Fred	Pacific Bell
	Larson Lyda A	Pacific Bell
	Lawson G	Pacific Bell
	Lesure Neola	Pacific Bell
	Lynch D	Pacific Bell
	Banning Villa Apartments	Pacific Bell
	Becerra Paula	Pacific Bell
	Bermejo Maria Guadalupe	Pacific Bell
	Mosquera Gloria	Pacific Bell

## FINDINGS

<u>Year</u>	<u>Uses</u>	<u>Source</u>
1995	Orara Maria	Pacific Bell
	Padilla Nestor	Pacific Bell
	Cordova Concepcion	Pacific Bell
	Saavedra Rosie	Pacific Bell
	Fernandez Galvan Navldad	Pacific Bell
	Garcia Benito	Pacific Bell
	Garrett R B	Pacific Bell
	Septimo Frank	Pacific Bell
	Surman M	Pacific Bell
	Galbez Ruth V	Pacific Bell
	Gonzales John	Pacific Bell
	Gonzalez Inez R	Pacific Bell
	Godoy Julia	Pacific Bell
Tocci Anna	Pacific Bell	
1990		Pacific Bell
	101 SURMAN M	Pacific Bell
	105 RAMIREZ MARIA	Pacific Bell
	106 PILAPIL MITSUKO	Pacific Bell
	107 GONZALEZ INEZ R	Pacific Bell
	109 MOSQUERA GLORIA	Pacific Bell
	111 BANNING VILLA APARTMENTS	Pacific Bell
	122 ESCOBAR MARIA V	Pacific Bell
	123 MADRIGAL JOSEFINA	Pacific Bell
	127 MAJORS FLORENCE	Pacific Bell
	129 PALOU LEOH	Pacific Bell
	130 LAWSON G	Pacific Bell
	131 MURILLO MARCIALA	Pacific Bell
	134 JOHNSON MICHAEL	Pacific Bell
	135 TOCCI ANNA	Pacific Bell
	141 EGIDO RUBEN	Pacific Bell
	142 GONZALES JOHN	Pacific Bell
	145 VOORHIS AMY	Pacific Bell
	204 GARRETT R B	Pacific Bell
206 WILLS EVELYN M	Pacific Bell	
210 LARSON LYDA A	Pacific Bell	
215 SEVILLA AUGUSTO	Pacific Bell	
216 DUHN L E	Pacific Bell	
219 GODOY JULIA	Pacific Bell	



## FINDINGS

<u>Year</u>	<u>Uses</u>	<u>Source</u>
1990	223 VERGARA ANTONIO	Pacific Bell
	224 HIPOLITO PHILOMENO	Pacific Bell
	225 LLOYD FRED	Pacific Bell
	231 JIMENEZ HILLARIO	Pacific Bell
	232 DANIHER M	Pacific Bell
	233 SPENCER MAURICE	Pacific Bell
	237 FOGMAN RENFORD REV	Pacific Bell
	238 GARNICA CARLOS	Pacific Bell
	241 ORARA MARIA	Pacific Bell
	242 IOERGER LESTER E	Pacific Bell
	110 BECERRA PAULA	Pacific Bell
	212 FERNANDEZ CRISTINA R	Pacific Bell
	120 ROBERTS I H	Pacific Bell
	132 GALBEZ RUTH V	Pacific Bell
222 ALEXANDER LORENA	Pacific Bell	
1985	226 BERMEJO MARIA GUADALUPE	Pacific Bell
	BANNING VILLA APARTMENTS	Pacific Bell
	BARBOUR Y	Pacific Bell
	GULTIANO FELOMINO	Pacific Bell
	HANICH MICKEY	Pacific Bell
	NORDLAND GRACE	Pacific Bell
	ORTEGA CELIA	Pacific Bell
	ORARA MARIA	Pacific Bell
	WILKES HARRIET	Pacific Bell
	WILLS EVELYN M	Pacific Bell
	BERMEJO MARIA GUADALUPE	Pacific Bell
	BENNETT A	Pacific Bell
	BELL M S	Pacific Bell
	HELTON S R	Pacific Bell
	HELWICK C	Pacific Bell
	PALEU LEON	Pacific Bell
	PILAPIL MITSUKO	Pacific Bell
	CABRERA CARMEN MARIA	Pacific Bell
	HOWARD L	Pacific Bell
	PUGIELLI ANNA	Pacific Bell
REILE M M	Pacific Bell	
LOVELACE F S	Pacific Bell	
STEVENS R A	Pacific Bell	

## FINDINGS

<u>Year</u>	<u>Uses</u>	<u>Source</u>
1985	BURRIS M E	Pacific Bell
	CARDENAS ALONSO	Pacific Bell
	CHAPHE E T	Pacific Bell
	JONES LEDIA	Pacific Bell
	ROBERTS I H	Pacific Bell
	VERA VIRGINIA R	Pacific Bell
	SALO ELMER	Pacific Bell
	DANIHER M	Pacific Bell
	DELANEY N	Pacific Bell
	LESNY MARY	Pacific Bell
	MACKAY I L	Pacific Bell
	SORIANO MAX	Pacific Bell
	DUHN L E	Pacific Bell
	ELDER L	Pacific Bell
	ESCOBAR MARIA V	Pacific Bell
	EVERHART SAMUEL	Pacific Bell
	MADRIGAL JOSEFINA	Pacific Bell
	SURMAN M	Pacific Bell
	FIERRO JOE A	Pacific Bell
	FLAHARTY CATHERINE	Pacific Bell
	MILLS F	Pacific Bell
	THOMAS ORA LEE	Pacific Bell
	ALEXANDER LORENA	Pacific Bell
	GARDNER THEO W	Pacific Bell
	GARRETT R B	Pacific Bell
	GODOY JULIA	Pacific Bell
	MURILLO MARCIALA	Pacific Bell
VOORHIS AMY	Pacific Bell	
MENDOZA PETE PONCE	Pacific Bell	
FLANDERS P M	Pacific Bell	
1980	ESCOBAR MARIA V WILMINGTON	Pacific Telephone
	DANIHER M	Pacific Telephone
	DELANEY N	Pacific Telephone
	LAMBRECHT A L	Pacific Telephone
	LESNY MARY	Pacific Telephone
	LITTLE MYRTLE MRS	Pacific Telephone
	DIAZ ANTONIO AYALA	Pacific Telephone
MACKAY I L	Pacific Telephone	



## FINDINGS

<u>Year</u>	<u>Uses</u>	<u>Source</u>
1980	DUHN L E	Pacific Telephone
	ELDER L	Pacific Telephone
	FAULKNER M B	Pacific Telephone
	FALK V F	Pacific Telephone
	FLANDERS P M	Pacific Telephone
	MATA ANITA	Pacific Telephone
	FILIPK AGNES	Pacific Telephone
	MENDOZA PETE PONCE	Pacific Telephone
	ALLEN E	Pacific Telephone
	GARRETT R B	Pacific Telephone
	GETTMAN R C	Pacific Telephone
	MORGAN B M	Pacific Telephone
	MONTGOMERY MERLE	Pacific Telephone
	MURILLO MARCIALA	Pacific Telephone
	BANNING VILLA APARTMENTS	Pacific Telephone
	BARBOUR Y	Pacific Telephone
	GULTIANO FELOMINO	Pacific Telephone
	HANICH MICKEY	Pacific Telephone
	NORDIAND GRACE	Pacific Telephone
	OLSEN MARIE A	Pacific Telephone
	ORARA MARIA	Pacific Telephone
	OLFERS HERMAN	Pacific Telephone
	BERMEJO MARIA GUADALUPE	Pacific Telephone
	HELWICK C	Pacific Telephone
	PALOU LEON	Pacific Telephone
	PILAPIL MITSUKO	Pacific Telephone
	HOWARD L	Pacific Telephone
	HURST V	Pacific Telephone
	BLOMMER M L	Pacific Telephone
	DAVIS H E	Pacific Telephone
	BURRIS M E	Pacific Telephone
	BURDINE S W	Pacific Telephone
	CARDENAS ALONSO	Pacific Telephone
	CARALDE DOMINGO	Pacific Telephone
	LINK WILDA A	Pacific Telephone
	CHILCOTE F	Pacific Telephone
	CHAPLIN E T	Pacific Telephone

## FINDINGS

### 1103 BANNING BLVD

<u>Year</u>	<u>Uses</u>	<u>Source</u>
1980	LUJAN DANL	Pacific Telephone

### 1107 BANNING BLVD

<u>Year</u>	<u>Uses</u>	<u>Source</u>
1990	MARTINEZ AUGUSTINE	Pacific Bell
1985	MARTINEZ AUGUSTINE	Pacific Bell
1980	MARTINEZ AUGUSTINE	Pacific Telephone

### 1111 BANNING BLVD

<u>Year</u>	<u>Uses</u>	<u>Source</u>
1990	SPENCE CLIFFORD D	Pacific Bell
1985	SPENCE CLIFFORD D	Pacific Bell

### 1119 BANNING BLVD

<u>Year</u>	<u>Uses</u>	<u>Source</u>
1975	PADILLA ROBT	Pacific Telephone
1970	AGUILAR JAS A	Pacific Telephone
	JENSEN THELMA	Pacific Telephone
	PINA ROBT	Pacific Telephone
	RIORDAN DAND I	Pacific Telephone
1964	KOBRIN IRWIN	Pacific Telephone
	HENDERSON LYNN	Pacific Telephone

### 1120 BANNING BLVD

<u>Year</u>	<u>Uses</u>	<u>Source</u>
1975	FRAYSURE VICTOR	Pacific Telephone
1960	RIOS ALFONSO	Pacific Telephone
1957	RIOS ALFONSO	Pacific Telephone
1954	RIOS ALFONSO	R. L. Polk & Co.
1950	HALE J A MRS R	Pacific Telephone

### 1121 BANNING BLVD

<u>Year</u>	<u>Uses</u>	<u>Source</u>
1975	KEITH VIRGIL	Pacific Telephone
	BERGMAN DALE REV	Pacific Telephone

### 1121B BANNING BLVD

<u>Year</u>	<u>Uses</u>	<u>Source</u>
1964	ROBBINS VELVA WILMINGTON	Pacific Telephone



## FINDINGS

### 1127 BANNING BLVD

<u>Year</u>	<u>Uses</u>	<u>Source</u>
1990	YSLAS VICTOR R	Pacific Bell
1970	DOERING LOIS	Pacific Telephone
1964	BLYTHE G L	Pacific Telephone
1960	NEILL E E GENL CONTR WILMINGTON	Pacific Telephone
1957	MOITH E E GENI CONTR	Pacific Telephone

### 1128 BANNING BLVD

<u>Year</u>	<u>Uses</u>	<u>Source</u>
1964	HAMMONDS JOHN W	Pacific Telephone
1954	MARTINEZ JOHN G	R. L. Polk & Co.
1950	MCLEAN GEA D R	Pacific Telephone

### 1131 BANNING BLVD

<u>Year</u>	<u>Uses</u>	<u>Source</u>
1960	PERRY WILFRED J	Pacific Telephone
1957	PERRY WILFRED J	Pacific Telephone
1950	EPISCOPAL CHURCH ST JOHN S	Pacific Telephone
	ST JOHN S EPISCOPAL CHURCH	Pacific Telephone
	PARKS CHAS FRED REV ST JOHN S EPISCOPAL CHURCH	Pacific Telephone
1929	PHILIPST M R	Los Angeles Directory Co.

### 1132 BANNING BLVD

<u>Year</u>	<u>Uses</u>	<u>Source</u>
1995	BOOHER WINFIELD S & EDITH	Pacific Bell
	Booher Winfield S & Edith	Pacific Bell
1990	BOOHER WINFIELD S & EDITH	Pacific Bell
1985	BOOHER WINFIELD S & EDITH	Pacific Bell
1980	BOOHER WINFIELD S & EDITH WILMINGTON	Pacific Telephone
1975	BOOHER WINFIELD S	Pacific Telephone
1970	BOOHER WINFIELD S	Pacific Telephone
1964	BOOHER WINFIELD S	Pacific Telephone
1960	BOOHER WINFIELD S	Pacific Telephone
1957	BOAHER WINFIELD S	Pacific Telephone
1954	BOOHER WINFIELD S R	R. L. Polk & Co.
1950	BOOHER WINFIELD S R	Pacific Telephone

## FINDINGS

### 1133 BANNING BLVD

<u>Year</u>	<u>Uses</u>	<u>Source</u>
1995	Sedano Bertha	Pacific Bell
	SEDANO BERTHA	Pacific Bell
1990	SEDANO BERTHA	Pacific Bell
1985	SEDANO BERTHA	Pacific Bell

### 1138 BANNING BLVD

<u>Year</u>	<u>Uses</u>	<u>Source</u>
1985	MARTINEZ JOHN G	Pacific Bell
1980	MARTINEZ JOHN G	Pacific Telephone
1975	MARTINEZ JOHN G	Pacific Telephone
1970	MARTINEZ JOHN G	Pacific Telephone
1964	MARTINEZ JOHN G	Pacific Telephone
1960	MARTINEZ JOHN G	Pacific Telephone
1957	MARTINEZ JOHN G	Pacific Telephone
1954	WAWERNA JOHN J	R. L. Polk & Co.
1950	DAVIDSON J MR	Pacific Telephone

### 1142 BANNING BLVD

<u>Year</u>	<u>Uses</u>	<u>Source</u>
1964	WAKEFIELD J W	Pacific Telephone
	PRESCOTT J B MRS	Pacific Telephone
1960	WAKEFIELD J W	Pacific Telephone
1954	WAKEFIELD J W	R. L. Polk & Co.
1950	WAKEFIELD J W R	Pacific Telephone

### 1148 BANNING BLVD

<u>Year</u>	<u>Uses</u>	<u>Source</u>
1995	Morales Ramiro	Pacific Bell
1990	MORALES RAMIRO	Pacific Bell
1985	MORALES RAMIRO	Pacific Bell
1980	MORALES RAMIRO	Pacific Telephone
1975	MORALES RAMIRO	Pacific Telephone
1970	MORALES RAMIRO	Pacific Telephone
1964	ROLF FLOYD H WILMINGTON	Pacific Telephone
1960	ROLF FLOYD H	Pacific Telephone
1957	ROLF FLOYD H	Pacific Telephone
1954	ROLF FLOYD H	R. L. Polk & Co.
1950	CASSELL JOHN R	Pacific Telephone



## FINDINGS

### 1152 BANNING BLVD

<u>Year</u>	<u>Uses</u>	<u>Source</u>
1995	POLCUCH E	Pacific Bell
	Polcuch E	Pacific Bell
1990	POLCUCH E	Pacific Bell
1964	LEACHE J W	Pacific Telephone
1960	LEACHE J W	Pacific Telephone
1957	LEACHAW	Pacific Telephone
1954	LEACHE J W R	R. L. Polk & Co.
1950	LEACHEJ W R	Pacific Telephone

### 1153 BANNING BLVD

<u>Year</u>	<u>Uses</u>	<u>Source</u>
1995	Corpuz S	Pacific Bell
	CORPUZ S	Pacific Bell
1990	CORPUZ VICTOR F	Pacific Bell
1985	CORPUZ VICTOR F APT MGR	Pacific Bell
1980	CORPUZ VICTOR F APT MGR WILMINGTON	Pacific Telephone
1975	DRISCOLL JAS C	Pacific Telephone
1970	DRISCOLL JAS C	Pacific Telephone
1964	DRISCOLL JAS C	Pacific Telephone
1960	DRISCOLL JAS C	Pacific Telephone
1957	DRISCOLL JAS C	Pacific Telephone

### 1155 BANNING BLVD

<u>Year</u>	<u>Uses</u>	<u>Source</u>
1980	FIMBRES KAREN C	Pacific Telephone
1957	ALVICH DAN	Pacific Telephone
1954	HARPUR GORDON R	R. L. Polk & Co.

### 1157 BANNING BLVD

<u>Year</u>	<u>Uses</u>	<u>Source</u>
1985	GILLETTE ROGER A	Pacific Bell
1970	RUSSELL DOROTHY MRS	Pacific Telephone
1964	RUSSELL DOROTHY MRS	Pacific Telephone
1960	RUSSELL DOROTHY MRS	Pacific Telephone
1957	RUSSELL DOROTHY MRS	Pacific Telephone
1954	KEMP C L	R. L. Polk & Co.

## FINDINGS

### 1158 BANNING BLVD

<u>Year</u>	<u>Uses</u>	<u>Source</u>
1995	Ambriz Arturo	Pacific Bell
1990	AMBRIZ ARTURO	Pacific Bell
1964	SIMS WILLIE M WILMINGTON	Pacific Telephone
	SIMS EVA I	Pacific Telephone
1957	JOHNSTON EVALYN R	Pacific Telephone
1954	JOHNSTON EVALYN R	R. L. Polk & Co.
1950	WILLIAMS EDW R R	Pacific Telephone

### 1159 BANNING BLVD

<u>Year</u>	<u>Uses</u>	<u>Source</u>
1990	LIM PORCHOU	Pacific Bell
1970	TENNANT WM J	Pacific Telephone
1957	MARTIN CHESTER F MRS	Pacific Telephone
1954	DONNELLY JOHN	R. L. Polk & Co.

### 1162 BANNING BLVD

<u>Year</u>	<u>Uses</u>	<u>Source</u>
1995	Bollinger Carmen	Pacific Bell
	BOLLINGER CARMEN	Pacific Bell
1990	BOLLINGER CARMEN	Pacific Bell
1985	LEE GEO C	Pacific Bell
1980	LEE GEO C	Pacific Telephone
1975	LEE GEO C	Pacific Telephone
1970	LEE GEO C	Pacific Telephone
1964	LEE GEO C	Pacific Telephone
1960	LEE GEO C	Pacific Telephone
1957	LEE GEO C	Pacific Telephone
1954	LEE GEO CR	R. L. Polk & Co.
1950	LEE GEO C R	Pacific Telephone

### CARREY AVE

#### 1002 CARREY AVE

<u>Year</u>	<u>Uses</u>	<u>Source</u>
1964	COOPER HAROLD E WILMINGTON	Pacific Telephone



## FINDINGS

### CARY

#### 1002 CARY

<u>Year</u>	<u>Uses</u>	<u>Source</u>
1970	CEMORE JUDY E	Pacific Telephone
1935	DICKERHOOF LUCY R	Los Angeles Directory Co.
1929	DICKERHOOF LUCY R	Los Angeles Directory Co.

#### 1010 CARY

<u>Year</u>	<u>Uses</u>	<u>Source</u>
1935	KAVENEY A A R	Los Angeles Directory Co.
1929	KAVENEY AA R	Los Angeles Directory Co.

#### 1015 CARY

<u>Year</u>	<u>Uses</u>	<u>Source</u>
1970	MIRELES PEDRO	Pacific Telephone

#### 1016 CARY

<u>Year</u>	<u>Uses</u>	<u>Source</u>
1935	ASHBY HAZEIWOOD R	Los Angeles Directory Co.
1929	WOOD E K R	Los Angeles Directory Co.

#### 1020 CARY

<u>Year</u>	<u>Uses</u>	<u>Source</u>
1970	BERRY BEULAH	Pacific Telephone

#### 1023 CARY

<u>Year</u>	<u>Uses</u>	<u>Source</u>
1935	MALCOM OLIVER N R	Los Angeles Directory Co.

#### 1029 CARY

<u>Year</u>	<u>Uses</u>	<u>Source</u>
1970	PRYOR LUCY P	Pacific Telephone

#### 1030 CARY

<u>Year</u>	<u>Uses</u>	<u>Source</u>
1970	MANTUE MARY MRS	Pacific Telephone

#### 1033 CARY

<u>Year</u>	<u>Uses</u>	<u>Source</u>
1970	HOBBS INEZ L	Pacific Telephone

## FINDINGS

### 1038 CARY

<u>Year</u>	<u>Uses</u>	<u>Source</u>
1970	SCHEDIN EDWIN L SR	Pacific Telephone
1929	SMALE MYRA MRS R	Los Angeles Directory Co.

### 1039 CARY

<u>Year</u>	<u>Uses</u>	<u>Source</u>
1970	GALLEGOS REFUGIO	Pacific Telephone

### 1042 CARY

<u>Year</u>	<u>Uses</u>	<u>Source</u>
1970	MUNOZ MARIO	Pacific Telephone

### 1045 CARY

<u>Year</u>	<u>Uses</u>	<u>Source</u>
1929	JENSEN STEVE R	Los Angeles Directory Co.

### 1051 CARY

<u>Year</u>	<u>Uses</u>	<u>Source</u>
1935	KEAVENY THOS F R	Los Angeles Directory Co.

### 1055 CARY

<u>Year</u>	<u>Uses</u>	<u>Source</u>
1970	MANCHESTER VINCENT	Pacific Telephone

### 1056 CARY

<u>Year</u>	<u>Uses</u>	<u>Source</u>
1970	HANSEN CARL E	Pacific Telephone
	JONES GENEVA T	Pacific Telephone
1929	WADE LLOYD R	Los Angeles Directory Co.

### 1060 CARY

<u>Year</u>	<u>Uses</u>	<u>Source</u>
1970	GARIBAY LORENE L	Pacific Telephone
	GARIBAY ANTONIO M	Pacific Telephone
1929	LOPEZ GUADALUPE M R	Los Angeles Directory Co.

### 1128 CARY

<u>Year</u>	<u>Uses</u>	<u>Source</u>
1970	LARRAGOITIIY ROBT	Pacific Telephone



## FINDINGS

### 1141 CARY

<u>Year</u>	<u>Uses</u>	<u>Source</u>
1935	SMITH H L R	Los Angeles Directory Co.

### 1145 CARY

<u>Year</u>	<u>Uses</u>	<u>Source</u>
1970	ROBLEDO G U	Pacific Telephone

### CARY AVE

#### 1002 CARY AVE

<u>Year</u>	<u>Uses</u>	<u>Source</u>
1990	NORIEGA ANDREW	Pacific Bell
1964	COOPER JOYCE WILMINGTON	Pacific Telephone
1957	GRAY L FRANK	Pacific Telephone
1954	SANDERS JAY R	R. L. Polk & Co.
1950	SANDERS JAY R	Pacific Telephone
1924	Garrison Albt J h	Los Angeles Directory Co.

#### 1010 CARY AVE

<u>Year</u>	<u>Uses</u>	<u>Source</u>
1995	Kaveney E P	Pacific Bell
	KAVENEY E P	Pacific Bell
1990	KAVENEY E P	Pacific Bell
1964	KAVENEY E P	Pacific Telephone
1960	KAVENEY E P	Pacific Telephone
1957	KAVENEY E P	Pacific Telephone
1954	KAVENEY E P R	R. L. Polk & Co.
1950	KAVENEY E P R	Pacific Telephone
1924	Kaveney Emmett pumpmn r	Los Angeles Directory Co.
	Kaveney Annie wid John h	Los Angeles Directory Co.

#### 1016 CARY AVE

<u>Year</u>	<u>Uses</u>	<u>Source</u>
1960	HARTLEY LE ROY H WILMINGTON	Pacific Telephone
1957	NATION RUBY B WILMINGTON	Pacific Telephone
1954	NATION TRAY L R	R. L. Polk & Co.
1950	NATION TROY L R	Pacific Telephone
1924	WOOD Edwd K sec treas Amusement Engineerigg Corp h	Los Angeles Directory Co.
	Ridley Alice Bkpr J C Rudbach Co r	Los Angeles Directory Co.

## FINDINGS

### 1020 CARY AVE

<u>Year</u>	<u>Uses</u>	<u>Source</u>
1964	DAVIS HERSHEL C	Pacific Telephone
1960	THAYER H W	Pacific Telephone
1957	THAYER H W	Pacific Telephone
1954	THAYER H W R	R. L. Polk & Co.
1950	THAYER H W R	Pacific Telephone
1924	Default Georges Imbrmn Consolidated Lmbr Co r	Los Angeles Directory Co.
	MARSHALL Martin eng h	Los Angeles Directory Co.

### 1023 CARY AVE

<u>Year</u>	<u>Uses</u>	<u>Source</u>
1964	MALCOM OLIVER N	Pacific Telephone
1960	MALCOM OLIVER N	Pacific Telephone
1957	MALCOM OLIVER N	Pacific Telephone
1954	MALCOM OLIVER N R	R. L. Polk & Co.
1950	MALCOM OLIVER N R	Pacific Telephone
1924	Malcom Oliver N dock agt h	Los Angeles Directory Co.

### 1024 CARY AVE

<u>Year</u>	<u>Uses</u>	<u>Source</u>
1964	RICE MINNIE	Pacific Telephone
1960	RICE MINNIE	Pacific Telephone
1957	RICE MINNIE	Pacific Telephone
1954	RICE MINNIE R	R. L. Polk & Co.
1950	RICE MINNIER	Pacific Telephone
1924	Packwood Lydia tchr r	Los Angeles Directory Co.
	Packwood Henderson lab h	Los Angeles Directory Co.
	Packwood Wallace lab r	Los Angeles Directory Co.

### 1027 CARY AVE

<u>Year</u>	<u>Uses</u>	<u>Source</u>
1964	MARVEL J M	Pacific Telephone
1957	DAVIS H C	Pacific Telephone
1954	SARLES C A	R. L. Polk & Co.
1924	CHRISTENSEN Marlow J checker h	Los Angeles Directory Co.

### 1029 CARY AVE

<u>Year</u>	<u>Uses</u>	<u>Source</u>
1964	PRYOR LUCY P	Pacific Telephone



## FINDINGS

<u>Year</u>	<u>Uses</u>	<u>Source</u>
1960	PRYOR LUCY P	Pacific Telephone
1954	HOBBS INEZ L	R. L. Polk & Co.
1950	CLARK JOHN MR	Pacific Telephone

### 1030 CARY AVE

<u>Year</u>	<u>Uses</u>	<u>Source</u>
1995	Verduzco Rosalva	Pacific Bell
	Medina Marisol	Pacific Bell
1964	MANTUA JAS	Pacific Telephone
1960	MANTUA JAS	Pacific Telephone
1957	MANTUA JAS	Pacific Telephone
1954	MANTUA JAS R	R. L. Polk & Co.
1950	MANTUA JAS R	Pacific Telephone
1924	SWAIN Geo truck driver h	Los Angeles Directory Co.

### 1031 CARY AVE

<u>Year</u>	<u>Uses</u>	<u>Source</u>
1964	MARTIN J W	Pacific Telephone
1960	MARTIN J W	Pacific Telephone
1954	CLARL JOHN	R. L. Polk & Co.
1950	EDWARDS DEWEY R	Pacific Telephone
1924	Rusher Esther steno r	Los Angeles Directory Co.

### 1033 CARY AVE

<u>Year</u>	<u>Uses</u>	<u>Source</u>
1957	CARTER LINE JOSEPHINE	Pacific Telephone
1954	HAWKS REBECCA	R. L. Polk & Co.
1950	BOBER JOHN R	Pacific Telephone

### 1035 CARY AVE

<u>Year</u>	<u>Uses</u>	<u>Source</u>
1995	Jimenez Aurea	Pacific Bell
1964	EIDSON DANNY	Pacific Telephone
1960	DAVIS HERSHEL C WILMINGTON	Pacific Telephone
1957	MARTIN J W	Pacific Telephone
1954	MARTIN J W R	R. L. Polk & Co.
1950	PENNINGTON PETE R	Pacific Telephone
1924	Smale E Chas E C Smale & Son r	Los Angeles Directory Co.
	Waltz Clara E r	Los Angeles Directory Co.
	ADAIR Wm H Imbrmn r	Los Angeles Directory Co.

## FINDINGS

<u>Year</u>	<u>Uses</u>	<u>Source</u>
1924	Waltz Frank L lab h	Los Angeles Directory Co.

### 1038 CARY AVE

<u>Year</u>	<u>Uses</u>	<u>Source</u>
1964	SCHEDIN EDWIN L SR	Pacific Telephone
1960	SCHEDIN EDWIN L SR	Pacific Telephone
1957	SEHEDIN EDWIN L SR	Pacific Telephone
1954	HARROLD LUCY MRS R	R. L. Polk & Co.
1950	HARROLD LUCY MRS R	Pacific Telephone
1924	SMALE Lucille r	Los Angeles Directory Co.
	SMALE Saml J slsmn E C Smale & Son r	Los Angeles Directory Co.

### 1039 CARY AVE

<u>Year</u>	<u>Uses</u>	<u>Source</u>
1960	WATKINS EARL A	Pacific Telephone
1957	JOHNSON MAIY	Pacific Telephone
1950	VAGT CHISTOPHER R	Pacific Telephone
1924	OCallahan Michl oilwkr r	Los Angeles Directory Co.
	SHAW Fred U S N h	Los Angeles Directory Co.
	ZIMMERMAN Lillian E Mrs r	Los Angeles Directory Co.

### 1042 CARY AVE

<u>Year</u>	<u>Uses</u>	<u>Source</u>
1995	Munoz Mario	Pacific Bell
	MUNOZ MARIO	Pacific Bell
1990	MUNOZ MARIO	Pacific Bell
1960	BERRY BEULAH	Pacific Telephone
1957	BERRY BEULALS	Pacific Telephone

### 1044 CARY AVE

<u>Year</u>	<u>Uses</u>	<u>Source</u>
1964	WRIGHT FLOYD E	Pacific Telephone
1960	WRIGHT FLOYD E	Pacific Telephone
1957	WRIGHT FLOYD E	Pacific Telephone
1954	WRIGHT FLOYD E R	R. L. Polk & Co.
1950	WRIGHT FLOYD E R	Pacific Telephone
1929	STONE Frank E firemn LAFD r	Los Angeles Directory Co.
	List Robt E firenin LAFD	Los Angeles Directory Co.
1924	MANNING Rufus R oil wkr h	Los Angeles Directory Co.



## FINDINGS

### 1045 CARY AVE

<u>Year</u>	<u>Uses</u>	<u>Source</u>
1960	KERR ROSCOE C	Pacific Telephone
1954	KERR ROSCOE C R	R. L. Polk & Co.
1950	KERR ROSCOE C R	Pacific Telephone
1924	HASKELL Herbt C h	Los Angeles Directory Co.
	PATTON John A Patton Bros h	Los Angeles Directory Co.

### 1046 CARY AVE

<u>Year</u>	<u>Uses</u>	<u>Source</u>
1995	Rodriguez Maria Teresa	Pacific Bell
	RODRIGUEZ MARIA TERESA	Pacific Bell
1990	RODRIGUEZ MARIA TERESA	Pacific Bell
1964	LEONETTI FRANK	Pacific Telephone
1960	LEONETTI FRANK	Pacific Telephone
1957	ELONETTI FRANK	Pacific Telephone
1954	LEONETTI FRANK R	R. L. Polk & Co.
1950	LEONETTI FRANK R	Pacific Telephone
1924	POTTS Zelma telep opr r	Los Angeles Directory Co.
	Potts Hubert L r	Los Angeles Directory Co.

### 1051 CARY AVE

<u>Year</u>	<u>Uses</u>	<u>Source</u>
1924	Keaveny Thos F insp Harbor Dept h	Los Angeles Directory Co.
	Quealy Maria Mrs r	Los Angeles Directory Co.
	r	Los Angeles Directory Co.

### 1053 CARY AVE

<u>Year</u>	<u>Uses</u>	<u>Source</u>
1954	KEAVENY THOS F R	R. L. Polk & Co.
1950	KEAVENY THOS F R	Pacific Telephone
1924	Markham Walter boilermk r h	Los Angeles Directory Co.

### 1055 CARY AVE

<u>Year</u>	<u>Uses</u>	<u>Source</u>
1954	FITZPATRICK ANNA MRS	R. L. Polk & Co.
	ACREE LESTER	R. L. Polk & Co.
1950	CONWAY W J R	Pacific Telephone
	SHIVES JANE R	Pacific Telephone
	FITZPATRICK J WR	Pacific Telephone

## FINDINGS

### 1056 CARY AVE

<u>Year</u>	<u>Uses</u>	<u>Source</u>
1995	Hansen Carl E	Pacific Bell
	HANSEN CARL E	Pacific Bell
1990	HANSEN CARL E	Pacific Bell
1957	WILSON G E	Pacific Telephone
1954	WILSON G E R	R. L. Polk & Co.
1950	WILSON G E R	Pacific Telephone
1924	PRESCOTT Harry D h	Los Angeles Directory Co.

### 1060 CARY AVE

<u>Year</u>	<u>Uses</u>	<u>Source</u>
1995	Garibay Antonio M	Pacific Bell
	GARIBAY ANTONIO M	Pacific Bell
1990	GARIBAY ANTONIO M	Pacific Bell
1964	GARIBAY LORENE L	Pacific Telephone
	GARIBAY ANTONIO M	Pacific Telephone
1960	KAVENEY T J	Pacific Telephone
1957	KAVENEY T J	Pacific Telephone
1954	KAVENEY T J	R. L. Polk & Co.
1950	KAVENEY T J R	Pacific Telephone
1924	LOPEZ Guadalupe h	Los Angeles Directory Co.

### 1061 CARY AVE

<u>Year</u>	<u>Uses</u>	<u>Source</u>
1995	MAEZ ESMERALDA TERESA	Pacific Bell
	Maez Esmeralda Teresa	Pacific Bell
1990	MAEZ BILLY	Pacific Bell
1964	LUCERO GLORIA	Pacific Telephone
1924	Tomson Wm E electr h	Los Angeles Directory Co.

### 1064 CARY AVE

<u>Year</u>	<u>Uses</u>	<u>Source</u>
1924	WHELAN Roger rancher h	Los Angeles Directory Co.

### 1081 CARY AVE

<u>Year</u>	<u>Uses</u>	<u>Source</u>
1924	Rusher Ralph r	Los Angeles Directory Co.
	Rusher Jos F h	Los Angeles Directory Co.



## FINDINGS

### 1121 CARY AVE

<u>Year</u>	<u>Uses</u>	<u>Source</u>
1995	C MERCADO QUIROZ RAMON	Pacific Bell
		Pacific Bell
	Tapia Martha	Pacific Bell
1990	A LEON C	Pacific Bell
	F GARCIA M A	Pacific Bell
		Pacific Bell

### 1124 CARY AVE

<u>Year</u>	<u>Uses</u>	<u>Source</u>
1960	GUTIERREZ FRANK C	Pacific Telephone
1957	VITCARLEY A L	Pacific Telephone
1954	MCCARLEYA L R	R. L. Polk & Co.
1950	MCCARLEY A L R	Pacific Telephone

### 1125 CARY AVE

<u>Year</u>	<u>Uses</u>	<u>Source</u>
1995	Chavez Jorge Lopez	Pacific Bell
	D PALMAS FRANCISCO	Pacific Bell
		Pacific Bell
	Palmas Francisco	Pacific Bell
1990	D LOPEZ JORGE	Pacific Bell
		Pacific Bell

### 1128 CARY AVE

<u>Year</u>	<u>Uses</u>	<u>Source</u>
1964	MARQUEZ EDITH	Pacific Telephone
1960	MARQUEZ EDITH	Pacific Telephone
1957	MARQUEZ EDITH	Pacific Telephone
1954	MARQUEZ EDITH R	R. L. Polk & Co.
1950	FEIGNER THEO D R	Pacific Telephone

### 1132 CARY AVE

<u>Year</u>	<u>Uses</u>	<u>Source</u>
1960	MENDOZA JOSEPHINE	Pacific Telephone

### 1136 CARY AVE

<u>Year</u>	<u>Uses</u>	<u>Source</u>
1964	VILLA LORENZA	Pacific Telephone
1960	VILLA LORENZA	Pacific Telephone

## FINDINGS

### 1137 CARY AVE

<u>Year</u>	<u>Uses</u>	<u>Source</u>
1995	MORALES AGUSTINE	Pacific Bell
	Morales Agustine	Pacific Bell
1990	MORALES AGUSTINE	Pacific Bell

### 1141 CARY AVE

<u>Year</u>	<u>Uses</u>	<u>Source</u>
1964	ESPINOZA BONNIE	Pacific Telephone
	ESPINOZA EDW	Pacific Telephone
1950	ARROWHEAD & PURITAS WATERS INC	Pacific Telephone
	PURITAS & ARROWHEAD WATERS INC	Pacific Telephone

### 1145 CARY AVE

<u>Year</u>	<u>Uses</u>	<u>Source</u>
1964	ROBLEDO MIGUEL U	Pacific Telephone

## CARY CT

### 1023 CARY CT

<u>Year</u>	<u>Uses</u>	<u>Source</u>
1929	MALCOM OLIVER N R	Los Angeles Directory Co.

### 1044 CARY CT

<u>Year</u>	<u>Uses</u>	<u>Source</u>
1929	STONE FRANK MRS	Los Angeles Directory Co.

### 1051 CARY CT

<u>Year</u>	<u>Uses</u>	<u>Source</u>
1929	KEAVENY THOS F R	Los Angeles Directory Co.

## DENNI E

### 303 DENNI E

<u>Year</u>	<u>Uses</u>	<u>Source</u>
1995	212 HETTON SUE	Pacific Bell
	218 ROBINSON JOHN	Pacific Bell
	106 NAVARRO ESPERANZA C	Pacific Bell
	102 VALBUENA PANTALEON T	Pacific Bell
		Pacific Bell



## FINDINGS

### E DENNI

#### 303 E DENNI

<u>Year</u>	<u>Uses</u>	<u>Source</u>
1995	Valbuena Pantaleon T	Pacific Bell
	Navarro Esperanza C	Pacific Bell
	Aguilar T P	Pacific Bell
	Hope P T	Pacific Bell
	Helton Sue	Pacific Bell

#### 356 E DENNI

<u>Year</u>	<u>Uses</u>	<u>Source</u>
1970	ALSUP CAROL J	Pacific Telephone

#### 568 E DENNI

<u>Year</u>	<u>Uses</u>	<u>Source</u>
1970	MILLER WM	Pacific Telephone

### E DENNI ST

#### 303 E DENNI ST

<u>Year</u>	<u>Uses</u>	<u>Source</u>
1985	FUGATE V B	Pacific Bell
	MITCHELL S E	Pacific Bell
	VALBUENA PANTALEON T	Pacific Bell
	STEPHENS V T	Pacific Bell
	WHITE LUTHER	Pacific Bell
	WOODS R R	Pacific Bell
	HOPE P T	Pacific Bell
	QUINTANA RUPERTA	Pacific Bell
	BROWN W H	Pacific Bell
	CAL NORA	Pacific Bell
	JENSEN LEONE	Pacific Bell
	RUDOLPH RICHARD J	Pacific Bell
	DAVIS B A	Pacific Bell
	MC DANIEL L T	Pacific Bell
1980	JENSEN LEONE	Pacific Telephone
	HOPE P T	Pacific Telephone
	CAL NORA	Pacific Telephone
	BENNETT I	Pacific Telephone

## FINDINGS

<u>Year</u>	<u>Uses</u>	<u>Source</u>
1980	AVILA N	Pacific Telephone
	MCDANIEL L T	Pacific Telephone
	FULLERTON N	Pacific Telephone
	FUGATE V B	Pacific Telephone
	DURFEE G L	Pacific Telephone
	LUCAS M D	Pacific Telephone
1975	DURFEE G L	Pacific Telephone
	FULLERTON N	Pacific Telephone
	FUGATE V B	Pacific Telephone
	BENNETT I	Pacific Telephone
	DUHAMEL GASTON	Pacific Telephone
	JENSEN LEONE	Pacific Telephone
	JOHANSEN P	Pacific Telephone
	JOHANSEN P	Pacific Telephone

### 350 E DENNI ST

<u>Year</u>	<u>Uses</u>	<u>Source</u>
1985	CABRERA S L	Pacific Bell
1964	DEXTER EUGENE	Pacific Telephone
	DEXTER EDITH	Pacific Telephone

### 352 E DENNI ST

<u>Year</u>	<u>Uses</u>	<u>Source</u>
1985	FEJES DEBBIE	Pacific Bell
1975	MARTIN EDW JR	Pacific Telephone

### 354 E DENNI ST

<u>Year</u>	<u>Uses</u>	<u>Source</u>
1985	LOZANO LOUIE C	Pacific Bell
1980	LOZANO LOUIE C	Pacific Telephone
1964	TANKERSLEY BILL WILMINGTON	Pacific Telephone

### 356 E DENNI ST

<u>Year</u>	<u>Uses</u>	<u>Source</u>
1964	NASH BILL H	Pacific Telephone

### 551 E DENNI ST

<u>Year</u>	<u>Uses</u>	<u>Source</u>
1960	FAELDAN CIRIACIO	Pacific Telephone



## FINDINGS

### 553 E DENNI ST

<u>Year</u>	<u>Uses</u>	<u>Source</u>
1985	MARTINEZ MARTIN	Pacific Bell
1957	OLIVAS JOSE	Pacific Telephone

### 568 E DENNI ST

<u>Year</u>	<u>Uses</u>	<u>Source</u>
1980	MILLER WM WILMINGTON	Pacific Telephone
1975	MILLER WM	Pacific Telephone
1964	BLACK THOS M	Pacific Telephone
1957	SEEK MARVIN F	Pacific Telephone
1950	SIRATT PAUL M R	Pacific Telephone

### 572 E DENNI ST

<u>Year</u>	<u>Uses</u>	<u>Source</u>
1957	BROOKS FLOYD	Pacific Telephone
1954	HARPER CARL	R. L. Polk & Co.

### E OPP

#### 310 E OPP

<u>Year</u>	<u>Uses</u>	<u>Source</u>
1995	Zuniga V	Pacific Bell

#### 339 E OPP

<u>Year</u>	<u>Uses</u>	<u>Source</u>
1995	Gonzalez Vazquez Aurora	Pacific Bell

#### 509 E OPP

<u>Year</u>	<u>Uses</u>	<u>Source</u>
1995	Parks John	Pacific Bell

### E OPP ST

#### 310 E OPP ST

<u>Year</u>	<u>Uses</u>	<u>Source</u>
1964	NICHOLS J E	Pacific Telephone
1960	NICHOLS J E	Pacific Telephone
1957	NICHOLS J E	Pacific Telephone
1954	NICHOLSJE R	R. L. Polk & Co.
1950	NICHOLS J E R	Pacific Telephone

## FINDINGS

### 339 1/4 E OPP ST

<u>Year</u>	<u>Uses</u>	<u>Source</u>
1964	RAYBON JOHN S	Pacific Telephone
1950	HINMAN MELVIN LR	Pacific Telephone

### 339 3/4 E OPP ST

<u>Year</u>	<u>Uses</u>	<u>Source</u>
1964	NITSCHER MARY WILMINGTON	Pacific Telephone
1960	WYLES JOHN R	Pacific Telephone
1950	STUBBS JACK R	Pacific Telephone

### 341 E OPP ST

<u>Year</u>	<u>Uses</u>	<u>Source</u>
1960	HENDRICKS L E	Pacific Telephone
1957	HENRY E W	Pacific Telephone

### 343 E OPP ST

<u>Year</u>	<u>Uses</u>	<u>Source</u>
1960	SCHIPPERS JOHN	Pacific Telephone

### 343 1/2 E OPP ST

<u>Year</u>	<u>Uses</u>	<u>Source</u>
1964	LINDLEY CLARENCE S	Pacific Telephone
1960	HAZUKA R W	Pacific Telephone
1957	HAZUKA R W	Pacific Telephone

### 343 3/4 E OPP ST

<u>Year</u>	<u>Uses</u>	<u>Source</u>
1964	VAN WIE B H	Pacific Telephone
1950	SINGLETON ARNOLD R	Pacific Telephone

### 345 E OPP ST

<u>Year</u>	<u>Uses</u>	<u>Source</u>
1964	DAVIS NEZZA M	Pacific Telephone
1960	DAVIS NEZZA M	Pacific Telephone
1957	DOUGLAS COURT	Pacific Telephone
1954	DOUGLAS COURT	R. L. Polk & Co.
1950	DOUGLAS COURT	Pacific Telephone
	BERKSHIREWALTER N R	Pacific Telephone



## FINDINGS

### 347 1/2 E OPP ST

<u>Year</u>	<u>Uses</u>	<u>Source</u>
1950	WHITE J E R	Pacific Telephone

### 347 3/4 E OPP ST

<u>Year</u>	<u>Uses</u>	<u>Source</u>
1964	MULLIGAN VELMA E	Pacific Telephone
1960	GREENWOOD JANE	Pacific Telephone
1950	LUND DAVEW R	Pacific Telephone

### 351 E OPP ST

<u>Year</u>	<u>Uses</u>	<u>Source</u>
1964	QUILLEN HENRY H WILMINGTON	Pacific Telephone
1960	PRINCE HOMER	Pacific Telephone
1954	ALVICH SARRA	R. L. Polk & Co.

### 417 E OPP ST

<u>Year</u>	<u>Uses</u>	<u>Source</u>
1964	WOLCZANSKI H J	Pacific Telephone
1960	WOLCZANSKI H J	Pacific Telephone
1957	WOLCZANSKI H J	Pacific Telephone
1954	COLONIAL BOARDING HOUSE	R. L. Polk & Co.
1950	EUBANK C H MRS R	Pacific Telephone

### 500 E OPP ST

<u>Year</u>	<u>Uses</u>	<u>Source</u>
1960	GONZALEZ RALPH	Pacific Telephone

### 507 E OPP ST

<u>Year</u>	<u>Uses</u>	<u>Source</u>
1957	ORTIZ JOE	Pacific Telephone
1950	SHIRLEY WIHLIS L R	Pacific Telephone

## LAKME

### 1011 LAKME

<u>Year</u>	<u>Uses</u>	<u>Source</u>
1935	R	Los Angeles Directory Co.
1929	SYLVA J B R	Los Angeles Directory Co.

## FINDINGS

### 1113 LAKME

<u>Year</u>	<u>Uses</u>	<u>Source</u>
1935	MILLER PAUL W ENGR SUBMARINE SIGNAL CO	Los Angeles Directory Co. Los Angeles Directory Co.
1929	GARD RAYMOND K R	Los Angeles Directory Co.

### 1118 LAKME

<u>Year</u>	<u>Uses</u>	<u>Source</u>
1935	KAPLAN AMY L MRS R	Los Angeles Directory Co.
1929	STULL RW R	Los Angeles Directory Co.

### 1122 LAKME

<u>Year</u>	<u>Uses</u>	<u>Source</u>
1929	RICHARDSON FRED R	Los Angeles Directory Co.

### 1127 LAKME

<u>Year</u>	<u>Uses</u>	<u>Source</u>
1935	HARRIS HAZEL A R	Los Angeles Directory Co.

### 1128 LAKME

<u>Year</u>	<u>Uses</u>	<u>Source</u>
1935	CON NOR L H R	Los Angeles Directory Co.
1929	CONNOR L H R2 *-2	Los Angeles Directory Co.

### 1132 LAKME

<u>Year</u>	<u>Uses</u>	<u>Source</u>
1935	SHUEY J R	Los Angeles Directory Co.
1929	SHUEY J R	Los Angeles Directory Co.

### 1141 LAKME

<u>Year</u>	<u>Uses</u>	<u>Source</u>
1929	SYLVA J P MRS R	Los Angeles Directory Co.

### 1142 LAKME

<u>Year</u>	<u>Uses</u>	<u>Source</u>
1935	MELEE JOHN R	Los Angeles Directory Co.
1929	MELEE JOHN R	Los Angeles Directory Co.



## FINDINGS

### **LAKME AVE**

#### **1002 LAKME AVE**

<b><u>Year</u></b>	<b><u>Uses</u></b>	<b><u>Source</u></b>
1995	Vasquez Diaz Gilberto	Pacific Bell
	Rosa Jose Carlos	Pacific Bell
1964	TAYCO DAVID	Pacific Telephone

#### **1011 LAKME AVE**

<b><u>Year</u></b>	<b><u>Uses</u></b>	<b><u>Source</u></b>
1995	ZENDEJAS JOSE	Pacific Bell
	Zendejas Jose	Pacific Bell
1990	ZENDEJAS JOSE	Pacific Bell

#### **1017 LAKME AVE**

<b><u>Year</u></b>	<b><u>Uses</u></b>	<b><u>Source</u></b>
1995	Magana Jorge	Pacific Bell
1990		Pacific Bell
	7 ARIAS MARIE DEL ROSARIO SANCHEZ	Pacific Bell
	6 RAMIREZ JUAN LUIS	Pacific Bell
	1 OSEGERA RAFAEL & GLORIA	Pacific Bell
1964	MOHNS ELLA	Pacific Telephone
	DYER DOUGLAS	Pacific Telephone
	DENNY DOVIE	Pacific Telephone
	DENNY ARTHUR	Pacific Telephone
1960	LEDWELL JEAN	Pacific Telephone
	LEDWELL NORMAN	Pacific Telephone
	SCOTT MARY ANNE	Pacific Telephone
	MOHNS ELLA	Pacific Telephone

#### **1030 LAKME AVE**

<b><u>Year</u></b>	<b><u>Uses</u></b>	<b><u>Source</u></b>
1995	21 AMBRIZ ARTURO	Pacific Bell
		Pacific Bell
	Taylor Kenneth	Pacific Bell
	Garibay Sergio	Pacific Bell
1990		Pacific Bell
	14 LINARES LUIS	Pacific Bell
	12 RIKE M	Pacific Bell
	9 WHITE DEBORAH	Pacific Bell

## FINDINGS

<u>Year</u>	<u>Uses</u>	<u>Source</u>
1990	7 WILSON MICHAEL J	Pacific Bell
	3 TAYLOR KENNETH	Pacific Bell
1964	MILLER LEE WILMINGTON	Pacific Telephone
	MILLER VIRGINIA E WILMINGTON	Pacific Telephone
	RAFIGHI DIANA WILMINGTON	Pacific Telephone
	LITTEN JANIE	Pacific Telephone
	WELTI LARRY	Pacific Telephone
	KELLER PAUL E	Pacific Telephone
	BRIDGES SHARRON	Pacific Telephone
	DRAGOUN LE ROY	Pacific Telephone
	HINES GLENWOOD CAPT	Pacific Telephone

### 1037 LAKME AVE

<u>Year</u>	<u>Uses</u>	<u>Source</u>
1957	MACDONALD & BURNS OIL PRODCRS	Pacific Telephone
1954	MACDONALD & BURNS	R. L. Polk & Co.
1950	MACDNARLD & BURNS	Pacific Telephone

### 1038 LAKME AVE

<u>Year</u>	<u>Uses</u>	<u>Source</u>
1990	VAWTER S A	Pacific Bell
1964	HAGLER H H	Pacific Telephone

### 1038 1/2 LAKME AVE

<u>Year</u>	<u>Uses</u>	<u>Source</u>
1990	STILES STEVEN A	Pacific Bell
1964	CAMERON JOHN WILMINGTON	Pacific Telephone

### 1040 LAKME AVE

<u>Year</u>	<u>Uses</u>	<u>Source</u>
1964	CLARK DON	Pacific Telephone

### 1040 1/2 LAKME AVE

<u>Year</u>	<u>Uses</u>	<u>Source</u>
1964	WILKERSON FLORENCE	Pacific Telephone

### 1044 LAKME AVE

<u>Year</u>	<u>Uses</u>	<u>Source</u>
1995	Izarraraz Cynthia	Pacific Bell

## FINDINGS

### 1101 LAKME AVE

<u>Year</u>	<u>Uses</u>	<u>Source</u>
1995	Renewed Outreach Ministries	Pacific Bell
	Calvary Light Christian Center	Pacific Bell
	CALVARY LIGHT CHRISTIAN CENTER	Pacific Bell
1990	CALVARY LIGHT CHRISTIAN CENTER	Pacific Bell
	CALVARY LIGHT CHRISTIAN CENTER	Pacific Bell

### 1107 LAKME AVE

<u>Year</u>	<u>Uses</u>	<u>Source</u>
1995	Kuckowicz Irene D	Pacific Bell
1990	KUCKOWICZ IRENE D	Pacific Bell
1964	CARDONA RAUL S	Pacific Telephone

### 1113 LAKME AVE

<u>Year</u>	<u>Uses</u>	<u>Source</u>
1964	SHORT MIT	Pacific Telephone
1960	SHORT MIT	Pacific Telephone
1957	SHORT MIT	Pacific Telephone
1954	SHORT MIT R	R. L. Polk & Co.
1950	SHORT MIT R	Pacific Telephone

### 1117 LAKME AVE

<u>Year</u>	<u>Uses</u>	<u>Source</u>
1964	VANDEVEER CHARLOTTE N WILMINGTON	Pacific Telephone
1960	VANDEVEER CHARLOTTE M VANDEVEER E D	Pacific Telephone Pacific Telephone

### 1118 LAKME AVE

<u>Year</u>	<u>Uses</u>	<u>Source</u>
1964	SHROPSHIRE FRANK S	Pacific Telephone
1960	POOL MORRIS	Pacific Telephone
1957	REAGAN PHILIP P	Pacific Telephone
1954	ALLEN HARRY S R	R. L. Polk & Co.
1950	ALLEN HARRY S R	Pacific Telephone

### 1119 LAKME AVE

<u>Year</u>	<u>Uses</u>	<u>Source</u>
1964	WILLIAMS ELIZABETH	Pacific Telephone
1960	WILLIAMS ELIZABETH	Pacific Telephone



## FINDINGS

### 1122 LAKME AVE

<u>Year</u>	<u>Uses</u>	<u>Source</u>
1964	MARCOTTE RAYMOND	Pacific Telephone
1960	JESSEN PEARL MRS	Pacific Telephone
1957	JESSEN PEARL MRS	Pacific Telephone
1954	JESSEN PEARL MRS R	R. L. Polk & Co.

### 1127 LAKME AVE

<u>Year</u>	<u>Uses</u>	<u>Source</u>
1995	VARGAS FELIBERTO	Pacific Bell
	Vargas Feliberto	Pacific Bell
1990	VARGAS FELIBERTO	Pacific Bell
1964	DESSY JOE J	Pacific Telephone
1960	DESSY JOE J	Pacific Telephone
1957	PESSY JOEJ	Pacific Telephone
1954	DESSY JOE J R	R. L. Polk & Co.
1950	ESSY JOE J R	Pacific Telephone

### 1128 LAKME AVE

<u>Year</u>	<u>Uses</u>	<u>Source</u>
1995	Station H C	Pacific Bell
	STATON H C	Pacific Bell
1990	STATON H C	Pacific Bell
1964	STATON H C	Pacific Telephone
1960	STATON H C	Pacific Telephone
1957	STATON H C	Pacific Telephone
1954	MORRISON L S	R. L. Polk & Co.
	CANNON MILDRED M MRS	R. L. Polk & Co.
1950	PEEK ROBT E R	Pacific Telephone

### 1131 LAKME AVE

<u>Year</u>	<u>Uses</u>	<u>Source</u>
1995	1 ROSALES ISMAEL	Pacific Bell
	Villa Eber	Pacific Bell
	Rosales Ismael	Pacific Bell
		Pacific Bell
1990		Pacific Bell
	1 ARIZMENDI J	Pacific Bell

## FINDINGS

### 1132 LAKME AVE

<u>Year</u>	<u>Uses</u>	<u>Source</u>
1964	SHUEY J L	Pacific Telephone
1960	SHUEY J L	Pacific Telephone
1957	SHUEY J L	Pacific Telephone
1954	SHUCY J L R	R. L. Polk & Co.
1950	SHUEY J L R	Pacific Telephone

### 1141 LAKME AVE

<u>Year</u>	<u>Uses</u>	<u>Source</u>
1960	MC DONALD JOHN	Pacific Telephone
1957	MCDONALD JOHN	Pacific Telephone
1954	MVCDONALD JOHN	R. L. Polk & Co.
1950	GATES LYDIA MRS R	Pacific Telephone

### 1142 LAKME AVE

<u>Year</u>	<u>Uses</u>	<u>Source</u>
1995	Hatch Ronald R	Pacific Bell
	HATCH RONALD R	Pacific Bell
1964	HOLSTEIN JAS D	Pacific Telephone
1960	HOLSTEIN JAS D	Pacific Telephone
1957	MELE SANDIA MAE	Pacific Telephone
	MELE RALPH	Pacific Telephone
1954	MELE RALPH R	R. L. Polk & Co.
1950	MELEE JOHN R	Pacific Telephone

### 1144 LAKME AVE

<u>Year</u>	<u>Uses</u>	<u>Source</u>
1995	REAR HATCH JANA	Pacific Bell
		Pacific Bell
	Hatch Jana	Pacific Bell

## LECOUVREUR

### 1011 LECOUVREUR

<u>Year</u>	<u>Uses</u>	<u>Source</u>
1935	HOLMES C E R	Los Angeles Directory Co.

### 1012 LECOUVREUR

<u>Year</u>	<u>Uses</u>	<u>Source</u>
1970	SANDERS EASTER C	Pacific Telephone

## FINDINGS

<u>Year</u>	<u>Uses</u>	<u>Source</u>
1970	SANDERS NATHANIEL JR	Pacific Telephone
1935	LARSEN WALTER R	Los Angeles Directory Co.

### 1022 LECOUVREUR

<u>Year</u>	<u>Uses</u>	<u>Source</u>
1970	SAENZ ANTONIO	Pacific Telephone

### 1025 LECOUVREUR

<u>Year</u>	<u>Uses</u>	<u>Source</u>
1970	SIPES GENEVA	Pacific Telephone
	SIPES DONNA	Pacific Telephone
1929	MELEE JOHN JR R	Los Angeles Directory Co.

### 1033 LECOUVREUR

<u>Year</u>	<u>Uses</u>	<u>Source</u>
1935	MARSH H A R	Los Angeles Directory Co.

### 1038 LECOUVREUR

<u>Year</u>	<u>Uses</u>	<u>Source</u>
1935	BIGELOW D E R	Los Angeles Directory Co.

### 1039 LECOUVREUR

<u>Year</u>	<u>Uses</u>	<u>Source</u>
1924	Sion Ray A carp K L Mohler h	Los Angeles Directory Co.

### 1040 LECOUVREUR

<u>Year</u>	<u>Uses</u>	<u>Source</u>
1970	GONZALES PHILIP J	Pacific Telephone

### 1042 LECOUVREUR

<u>Year</u>	<u>Uses</u>	<u>Source</u>
1935	KLENKE JOHN R	Los Angeles Directory Co.

### 1046 LECOUVREUR

<u>Year</u>	<u>Uses</u>	<u>Source</u>
1970	GOEAS DONALD	Pacific Telephone

### 1047A LECOUVREUR

<u>Year</u>	<u>Uses</u>	<u>Source</u>
1935	BJERK CARL O R	Los Angeles Directory Co.



## FINDINGS

### 1051 LECOUVREUR

<u>Year</u>	<u>Uses</u>	<u>Source</u>
1929	RICHARDSON A M GROC	Los Angeles Directory Co.

### 1052 LECOUVREUR

<u>Year</u>	<u>Uses</u>	<u>Source</u>
1970	DEL RIO Y B	Pacific Telephone

### 1061 LECOUVREUR

<u>Year</u>	<u>Uses</u>	<u>Source</u>
1935	PETERSON J W R	Los Angeles Directory Co.
1929	RAILS LAURA R	Los Angeles Directory Co.

### 1064 LECOUVREUR

<u>Year</u>	<u>Uses</u>	<u>Source</u>
1970	TAMAYO ELISA A	Pacific Telephone
1929	NIOKS C M R	Los Angeles Directory Co.

### 1065 LECOUVREUR

<u>Year</u>	<u>Uses</u>	<u>Source</u>
1970	ACOSTA MARIA	Pacific Telephone
1935	THOMAS A N R	Los Angeles Directory Co.

### 1121 LECOUVREUR

<u>Year</u>	<u>Uses</u>	<u>Source</u>
1970	MENDOZA GABRIEL	Pacific Telephone

### 1129 LECOUVREUR

<u>Year</u>	<u>Uses</u>	<u>Source</u>
1970	PONCE DE LEON VIRGINIA	Pacific Telephone
	PONCE DE LEON FRANCISCO JR	Pacific Telephone
1935	BOND AT R	Los Angeles Directory Co.

### 1130 LECOUVREUR

<u>Year</u>	<u>Uses</u>	<u>Source</u>
1970	GONZALES LEON JR	Pacific Telephone

### 1133 LECOUVREUR

<u>Year</u>	<u>Uses</u>	<u>Source</u>
1970	PACHECO RUBY	Pacific Telephone

## FINDINGS

### 1134-B LECOUVREUR

<u>Year</u>	<u>Uses</u>	<u>Source</u>
1970	JANGAON ROGER N	Pacific Telephone

### 1137 LECOUVREUR

<u>Year</u>	<u>Uses</u>	<u>Source</u>
1970	ROBLEDO ESTANISLAO	Pacific Telephone

### 1141 LECOUVREUR

<u>Year</u>	<u>Uses</u>	<u>Source</u>
1970	NGOHO MARGARET	Pacific Telephone

### 1148 LECOUVREUR

<u>Year</u>	<u>Uses</u>	<u>Source</u>
1924	SPERRY Ray W millhd K L Mohler h	Los Angeles Directory Co.
	Mauricio Geo S clk Hattenbachs Dept Store	Los Angeles Directory Co.

## LECOUVREUR AVE

### 1001 LECOUVREUR AVE

<u>Year</u>	<u>Uses</u>	<u>Source</u>
1964	CALDERON JOSE A	Pacific Telephone
1960	CALDERON JOSE A	Pacific Telephone
1957	GARCIA LOUIS A	Pacific Telephone

### 1003 LECOUVREUR AVE

<u>Year</u>	<u>Uses</u>	<u>Source</u>
1924	LEE Robt F meat ctr r	Los Angeles Directory Co.
	LARSON Walter meats	Los Angeles Directory Co.
	STONE Ralph C gro	Los Angeles Directory Co.

### 1008 LECOUVREUR AVE

<u>Year</u>	<u>Uses</u>	<u>Source</u>
1960	HAMMOCK DAVID P	Pacific Telephone

### 1011 LECOUVREUR AVE

<u>Year</u>	<u>Uses</u>	<u>Source</u>
1960	WILLIAMS ESSIE B	Pacific Telephone
1957	WILLIAMS ESSIE B0	Pacific Telephone
1954	HOLSTEIN HAROLD R	R. L. Polk & Co.
1950	WILLIAMS L BSR MRSR	Pacific Telephone

## FINDINGS

### 1012 LECOUVREUR AVE

<u>Year</u>	<u>Uses</u>	<u>Source</u>
1995	Sanders Easter C	Pacific Bell
	SANDERS EASTER C	Pacific Bell
1990	SANDERS EASTER C	Pacific Bell
1985	SANDERS EASTER C	Pacific Bell
1960	WHITSITT CLINTON	Pacific Telephone
1957	WHITSATT CLINTON	Pacific Telephone
1954	WHITSITT CLINTON	R. L. Polk & Co.
1950	CABRERA FRANCISCA R	Pacific Telephone

### 1012A LECOUVREUR AVE

<u>Year</u>	<u>Uses</u>	<u>Source</u>
1957	NOLEN LESSIE MAE	Pacific Telephone

### 1012B LECOUVREUR AVE

<u>Year</u>	<u>Uses</u>	<u>Source</u>
1960	SANDERS NATHANIEL JR	Pacific Telephone

### 1017 LECOUVREUR AVE

<u>Year</u>	<u>Uses</u>	<u>Source</u>
1924	Valla Albt carp h	Los Angeles Directory Co.

### 1018 LECOUVREUR AVE

<u>Year</u>	<u>Uses</u>	<u>Source</u>
1957	GLENN DERYLE	Pacific Telephone

### 1021 LECOUVREUR AVE

<u>Year</u>	<u>Uses</u>	<u>Source</u>
1995	Diaz Saul M	Pacific Bell
1990	DIAZ SAUL H	Pacific Bell
	ZUNIGA AUDON	Pacific Bell
1924	Horgan P J h	Los Angeles Directory Co.

### 1022 LECOUVREUR AVE

<u>Year</u>	<u>Uses</u>	<u>Source</u>
1995	Saenz Antonio	Pacific Bell
	SAENZ ANTONIO	Pacific Bell
1990	SAENZ ANTONIO	Pacific Bell
1985	SAENZ ANTONIO	Pacific Bell
1964	LUNDQUIST W G	Pacific Telephone



## FINDINGS

<u>Year</u>	<u>Uses</u>	<u>Source</u>
1960	LUNDQUIST W G	Pacific Telephone
1957	LUNDQUIST W G	Pacific Telephone
1954	LUNDQUIST W G R	R. L. Polk & Co.
1950	LUNDQUIST W G R	Pacific Telephone

### 1025 LECOUVREUR AVE

<u>Year</u>	<u>Uses</u>	<u>Source</u>
1990	CORREA LUPE	Pacific Bell
1960	WOOLSEY C N	Pacific Telephone
1957	HASTINGS HENRY W JR	Pacific Telephone
1924	PAGE Curtis A ssmn Whiting Mead Co r	Los Angeles Directory Co.
	SHERMAN Ernest A eng r	Los Angeles Directory Co.

### 1025 1/2 LECOUVREUR AVE

<u>Year</u>	<u>Uses</u>	<u>Source</u>
1980	MEDINA DEYSI N	Pacific Telephone

### 1025B LECOUVREUR AVE

<u>Year</u>	<u>Uses</u>	<u>Source</u>
1954	CHANDLER P E	R. L. Polk & Co.
1950	TURNER GEO M R	Pacific Telephone

### 1026 LECOUVREUR AVE

<u>Year</u>	<u>Uses</u>	<u>Source</u>
1995	REAR URIBE M J	Pacific Bell
	Medina Adalberto	Pacific Bell
	Uribe M J	Pacific Bell
		Pacific Bell
1980	NUNEZ S	Pacific Telephone
1964	NICOLSON KATHERINE	Pacific Telephone
	NICOLSON ARTHUR WILMINGTON	Pacific Telephone
1950	MILLER WALLACE A R	Pacific Telephone

### 1029 LECOUVREUR AVE

<u>Year</u>	<u>Uses</u>	<u>Source</u>
1924	Ascolesi Geo h	Los Angeles Directory Co.

### 1030 LECOUVREUR AVE

<u>Year</u>	<u>Uses</u>	<u>Source</u>
1960	ERICKSON PEARL	Pacific Telephone

## FINDINGS

<u>Year</u>	<u>Uses</u>	<u>Source</u>
1957	ERICKSON PEARL	Pacific Telephone
1954	ERICKSON PEARL	R. L. Polk & Co.
1950	CHAMBERS HARVEY R	Pacific Telephone

### 1033 LECOUVREUR AVE

<u>Year</u>	<u>Uses</u>	<u>Source</u>
1985	ESQUIVEL MAXIMIANO A	Pacific Bell
1980	ESQUIVEL MAXIMIANO A WILMINGTON	Pacific Telephone
1960	WHITE RALPH B	Pacific Telephone
1957	MOORE CECIL	Pacific Telephone
	MOORE VERA A	Pacific Telephone
1954	MOORE VERA A R	R. L. Polk & Co.
	MOORE CECILO	R. L. Polk & Co.
1950	MOORE CECILO R	Pacific Telephone

### 1034 LECOUVREUR AVE

<u>Year</u>	<u>Uses</u>	<u>Source</u>
1995	Mijares Jesse M	Pacific Bell
	MIJARES JESSE M	Pacific Bell
1990	MIJARES JESSE M	Pacific Bell
1960	MILLER LEONARD E	Pacific Telephone
1957	JOHNSTON VIVIAN	Pacific Telephone
1954	PERCY W G	R. L. Polk & Co.
1950	FRENITR JOHN R	Pacific Telephone

### 1035 LECOUVREUR AVE

<u>Year</u>	<u>Uses</u>	<u>Source</u>
1990	VARGAS FRANCISCO	Pacific Bell
1985	VARGAS FRANCISCO	Pacific Bell
1960	YANDELL LOUIS	Pacific Telephone
1957	WOODROW T J	Pacific Telephone
1954	ROMERO CHAS	R. L. Polk & Co.
1950	MULHERRON MAUD MRS R	Pacific Telephone
1924	Vinton Winnie stacker Marine Laundry r Vinten J h	Los Angeles Directory Co. Los Angeles Directory Co.

### 1037 LECOUVREUR AVE

<u>Year</u>	<u>Uses</u>	<u>Source</u>
1985	CORVERO LETICIA	Pacific Bell

## FINDINGS

### 1038 LECOUVREUR AVE

<u>Year</u>	<u>Uses</u>	<u>Source</u>
1975	DELA ROSA JUANA	Pacific Telephone
1964	JACKSON EUGENE A	Pacific Telephone
1954	BOICOURT WALTER L	R. L. Polk & Co.
1950	IR WINNETKA A L R	Pacific Telephone

### 1038 1/2 LECOUVREUR AVE

<u>Year</u>	<u>Uses</u>	<u>Source</u>
1960	GREEN MYRTIE	Pacific Telephone
1957	ROGERS TED	Pacific Telephone

### 1040 LECOUVREUR AVE

<u>Year</u>	<u>Uses</u>	<u>Source</u>
1990	ARROYO C G	Pacific Bell
1985	ARROYO C G	Pacific Bell
1960	BALL JAS	Pacific Telephone
1957	BEASON WM F	Pacific Telephone

### 1041 LECOUVREUR AVE

<u>Year</u>	<u>Uses</u>	<u>Source</u>
1964	HOLLISTER EDW	Pacific Telephone

### 1042 LECOUVREUR AVE

<u>Year</u>	<u>Uses</u>	<u>Source</u>
1964	KLENKE JOHN	Pacific Telephone
1960	KLENKE JOHN	Pacific Telephone
1957	KLENKE JOHN	Pacific Telephone
1954	KLENKE JOHN R	R. L. Polk & Co.
1950	KLENKE JOHN R	Pacific Telephone

### 1043 LECOUVREUR AVE

<u>Year</u>	<u>Uses</u>	<u>Source</u>
1985	RAMIREZ LEON G	Pacific Bell
1964	BERRY BEULAH	Pacific Telephone
1954	HARP H A R	R. L. Polk & Co.
1950	SIMPSON JOE J R	Pacific Telephone

### 1046 LECOUVREUR AVE

<u>Year</u>	<u>Uses</u>	<u>Source</u>
1975	GOEAS DONALD	Pacific Telephone



## FINDINGS

<u>Year</u>	<u>Uses</u>	<u>Source</u>
1964	GOFF TOM	Pacific Telephone
1960	GOFF TOM	Pacific Telephone
1957	GOFF TOM	Pacific Telephone
1954	GOFF TOM R	R. L. Polk & Co.
1950	SCHLINGLOFF JOHN F R	Pacific Telephone

### 1047 LECOUVREUR AVE

<u>Year</u>	<u>Uses</u>	<u>Source</u>
1975	MURILLO MARIA	Pacific Telephone

### 1047A LECOUVREUR AVE

<u>Year</u>	<u>Uses</u>	<u>Source</u>
1964	MIRANDA O G	Pacific Telephone
1950	STUBBS RALPH R	Pacific Telephone

### 1047B LECOUVREUR AVE

<u>Year</u>	<u>Uses</u>	<u>Source</u>
1954	CARTWRIGHT SPENCER R	R. L. Polk & Co.
	CARTWRIGHT SPENCER R	R. L. Polk & Co.
1950	CARTWRIGHT SPENCER R	Pacific Telephone

### 1048 LECOUVREUR AVE

<u>Year</u>	<u>Uses</u>	<u>Source</u>
1985	GOMES CELSO GONZALEZ	Pacific Bell
1980	GOMES CELSO GONZALEZ	Pacific Telephone
1960	GOFF BARNIE T	Pacific Telephone
1957	GAFF BARNIE T	Pacific Telephone
1954	GOFF BARNIE T R	R. L. Polk & Co.

### 1049 LECOUVREUR AVE

<u>Year</u>	<u>Uses</u>	<u>Source</u>
1964	ROBERTSON GEO F WILMINGTON	Pacific Telephone
1960	PORTER BOB WILMINGTON	Pacific Telephone
1950	HARGROA AUDREYR	Pacific Telephone

### 1051 LECOUVREUR AVE

<u>Year</u>	<u>Uses</u>	<u>Source</u>
1964	JACOBS KENNETH	Pacific Telephone
	JACOBS ANNE M	Pacific Telephone
	JACOBS LON	Pacific Telephone

## FINDINGS

### 1052 LECOUVREUR AVE

<u>Year</u>	<u>Uses</u>	<u>Source</u>
1985	JUAREZ ARNULFO TAPIA	Pacific Bell
1975	DEL RIO SALES	Pacific Telephone
	DEL RIO Y B	Pacific Telephone
1964	WALSH ROBT H MARINE SURVYR	Pacific Telephone
1960	WALSH ROBT H MARINA SURVYR	Pacific Telephone
1957	WALSH ROBT H MARINE SURVYR	Pacific Telephone
1950	ODLE FLORENCE N R	Pacific Telephone

### 1053 LECOUVREUR AVE

<u>Year</u>	<u>Uses</u>	<u>Source</u>
1985	MORENO MARIA	Pacific Bell
1960	HAMBURGER JOHN	Pacific Telephone
1957	HAMBURGER JOHN	Pacific Telephone
1954	HAMBURGER JOHN	R. L. Polk & Co.
1950	HAMBURGER JOHN R	Pacific Telephone

### 1054 LECOUVREUR AVE

<u>Year</u>	<u>Uses</u>	<u>Source</u>
1924	Fowe Harry h	Los Angeles Directory Co.

### 1055 LECOUVREUR AVE

<u>Year</u>	<u>Uses</u>	<u>Source</u>
1975	CARRILLO SALVADOR	Pacific Telephone
1964	MILLA HECTOR R	Pacific Telephone
1960	ROMERO FRANCISCO	Pacific Telephone
1954	WALL MYRTLE R	R. L. Polk & Co.
1950	WALL MYRTLE R	Pacific Telephone

### 1056 LECOUVREUR AVE

<u>Year</u>	<u>Uses</u>	<u>Source</u>
1980	GONZALES VIDAL	Pacific Telephone
1964	REESE C F	Pacific Telephone
1960	REESE C F	Pacific Telephone
1957	REESE C F	Pacific Telephone
1954	REESE C F R	R. L. Polk & Co.

### 1057 LECOUVREUR AVE

<u>Year</u>	<u>Uses</u>	<u>Source</u>
1975	MARMOLEJO CATALINA	Pacific Telephone

## FINDINGS

<u>Year</u>	<u>Uses</u>	<u>Source</u>
1964	QUESADA CARMEN	Pacific Telephone
1957	PAHLKE ARTHUR E	Pacific Telephone
1954	PAHIKE ARTHUR E	R. L. Polk & Co.

### 1061 LECOUVREUR AVE

<u>Year</u>	<u>Uses</u>	<u>Source</u>
1975	ELIAS ROBERTA	Pacific Telephone
1964	ROMERO FRANCISCO	Pacific Telephone
1957	SANDOVAL J F	Pacific Telephone
1954	SANDOVAL J F	R. L. Polk & Co.
1950	SANDOVAL J F R	Pacific Telephone

### 1062 LECOUVREUR AVE

<u>Year</u>	<u>Uses</u>	<u>Source</u>
1995	KING R	Pacific Bell
1990	LONG JOHN	Pacific Bell
1980	ALLISON JAS E	Pacific Telephone
1975	ALLISON JAS E	Pacific Telephone
1970	ALLISON ELVIN MRS	Pacific Telephone
	ALLISON JAS E	Pacific Telephone
1964	ALLISON ELVIN MRS	Pacific Telephone
	ALLISON JAS E	Pacific Telephone
1960	ALLISON ELVIN MRS	Pacific Telephone
	ALLISON JAS E	Pacific Telephone
1957	ALLISON ELVIN MRS	Pacific Telephone
	ALLISON JAS E	Pacific Telephone
1954	ALLISON ELVIN MRS R	R. L. Polk & Co.
	ALLISON JAS E R	R. L. Polk & Co.

### 1063 LECOUVREUR AVE

<u>Year</u>	<u>Uses</u>	<u>Source</u>
1957	HELICROFT ARTHUR L	Pacific Telephone
	CASH ARTHUR A	Pacific Telephone
1950	SALDANA JERRY R	Pacific Telephone

### 1064 LECOUVREUR AVE

<u>Year</u>	<u>Uses</u>	<u>Source</u>
1964	CLARK WOODY	Pacific Telephone
1960	HEINS ELSIE M	Pacific Telephone
1957	HEINS ROBT W	Pacific Telephone



## FINDINGS

<u>Year</u>	<u>Uses</u>	<u>Source</u>
1954	REINS ROKUT W R	R. L. Polk & Co.

### 1065 LECOUVREUR AVE

<u>Year</u>	<u>Uses</u>	<u>Source</u>
1964	THOMAS TOMMY	Pacific Telephone
1960	THOMAS TOMMY	Pacific Telephone
1957	THOMAS TOMMY	Pacific Telephone
1954	THOMAS TOMMY R	R. L. Polk & Co.
1950	THOMAS TOMMY R	Pacific Telephone
1924	Mc FARLAND Elden O carp r	Los Angeles Directory Co.
	Mc FARLAND Donald P carp r	Los Angeles Directory Co.
	Mc FARLAND Ralph N carp r	Los Angeles Directory Co.
	Mc FARLAND Chas S carp h	Los Angeles Directory Co.

### 1067 LECOUVREUR AVE

<u>Year</u>	<u>Uses</u>	<u>Source</u>
1924	BENNETT Cora Mrs h	Los Angeles Directory Co.
	CADWALLADER Laura Mrs r	Los Angeles Directory Co.
	ROSS Wm H carp r	Los Angeles Directory Co.

### 1103 LECOUVREUR AVE

<u>Year</u>	<u>Uses</u>	<u>Source</u>
1980	MEJIA DAVID	Pacific Telephone
1975	MEJIA DAVID	Pacific Telephone

### 1109 LECOUVREUR AVE

<u>Year</u>	<u>Uses</u>	<u>Source</u>
1995	Ambriz Francisco	Pacific Bell
1975	HANSON WM K	Pacific Telephone

### 1111 LECOUVREUR AVE

<u>Year</u>	<u>Uses</u>	<u>Source</u>
1985	DOMINGUEZ GAMALIEL	Pacific Bell
1980	DOMINGUEZ GAMALIEL	Pacific Telephone
1964	CALLAHAN WM	Pacific Telephone
	CALLAHAN MARGARETE	Pacific Telephone

### 1116 LECOUVREUR AVE

<u>Year</u>	<u>Uses</u>	<u>Source</u>
1995	Tovar Maria Teresa	Pacific Bell

## FINDINGS

<u>Year</u>	<u>Uses</u>	<u>Source</u>
1985	GAMBOA MYRNA	Pacific Bell
1980	GAMBOA MYRNA	Pacific Telephone

### 1120 LECOUVREUR AVE

<u>Year</u>	<u>Uses</u>	<u>Source</u>
1995	DUARTE JESUS VEGA	Pacific Bell
	DUARTEJesus Vega	Pacific Bell
1990	VEGA JESUS FULL GARDEN SERVICE	Pacific Bell
1985	GUERRERO MANUEL	Pacific Bell
1980	GUERRERO MANUEL	Pacific Telephone

### 1121 LECOUVREUR AVE

<u>Year</u>	<u>Uses</u>	<u>Source</u>
1980	MENDOZA GABRIEL	Pacific Telephone
1975	MENDOZA GABRIEL	Pacific Telephone
1964	MENDOZA GABRIEL	Pacific Telephone
1960	MENDOZA GABRIEL	Pacific Telephone

### 1129 LECOUVREUR AVE

<u>Year</u>	<u>Uses</u>	<u>Source</u>
1975	PEREZ V R WILMINGTON	Pacific Telephone
1964	PONCE DE LEON FRANCISCO WILMINGTON	Pacific Telephone
	PONCE DE LEON VIRGINIA WILMINGTON	Pacific Telephone
1960	BELLO CECILIA	Pacific Telephone
	BELLO FRANK	Pacific Telephone
1954	BELLO C MRS R	R. L. Polk & Co.
1950	BELLE C MRS R	Pacific Telephone

### 1130 LECOUVREUR AVE

<u>Year</u>	<u>Uses</u>	<u>Source</u>
1995	Martinez T	Pacific Bell
	C MARTINEZ T	Pacific Bell
		Pacific Bell
1990		Pacific Bell
	C MARTINEZ T	Pacific Bell
1980	GONZALEZ ROBT	Pacific Telephone
1975	OTERO JULIE	Pacific Telephone
	GONZALEZ ROBT	Pacific Telephone

## FINDINGS

### 1133 LECOUVREUR AVE

<u>Year</u>	<u>Uses</u>	<u>Source</u>
1990	HERSH MICHAEL	Pacific Bell
1985	HERSH MICHAEL	Pacific Bell
1980	HERSH MICHAEL	Pacific Telephone
1975	PACHECO RUBY	Pacific Telephone
1964	PACHECO RUBY	Pacific Telephone
1960	PACHECO RUBY	Pacific Telephone
1957	PACHECO RUBY	Pacific Telephone

### 1134 LECOUVREUR AVE

<u>Year</u>	<u>Uses</u>	<u>Source</u>
1995	Sojo Jose E	Pacific Bell
		Pacific Bell
	A SOJO JOSE E	Pacific Bell
1990	D MARTINEZ MANUEL	Pacific Bell
	A SOJO JOSE E	Pacific Bell
		Pacific Bell
1980	OLMOS ROBERTO	Pacific Telephone
1924	Nicks Chas M carp h	Los Angeles Directory Co.

### 1136 LECOUVREUR AVE

<u>Year</u>	<u>Uses</u>	<u>Source</u>
1924	HULL Lawrence sticker opr h	Los Angeles Directory Co.

### 1137 LECOUVREUR AVE

<u>Year</u>	<u>Uses</u>	<u>Source</u>
1995	ROBLEDO JOSEFINA	Pacific Bell
	Robledo Josefina	Pacific Bell
1990	ROBLEDO JOSEFINA	Pacific Bell
1985	ROBLEDO JOSEFINA	Pacific Bell

### 1141 LECOUVREUR AVE

<u>Year</u>	<u>Uses</u>	<u>Source</u>
1985	BONILLA MIKE & CAROL	Pacific Bell
1980	NGOHO PATRICK	Pacific Telephone
1975	NGOHO MARGARET	Pacific Telephone
1964	NGOHO PATRICIO WILMINGTON	Pacific Telephone
1957	NGOHO PATRICIE	Pacific Telephone
1954	NGOHO PATRICIO R	R. L. Polk & Co.
1950	NGOHO PATRICIO R	Pacific Telephone



## FINDINGS

### 1149 LECOUVREUR AVE

<u>Year</u>	<u>Uses</u>	<u>Source</u>
1990	MILLAN JOSE	Pacific Bell
1985	MILLAN JOSE	Pacific Bell
1975	LARES SYLVIA	Pacific Telephone
1954	LABOR PHILLIP	R. L. Polk & Co.
1950	LABOR PHIIP	Pacific Telephone

### N LECOUVREUR AVE

#### 1062 N LECOUVREUR AVE

<u>Year</u>	<u>Uses</u>	<u>Source</u>
1985	ALLISON B A	Pacific Bell

### OPP E

#### 310 OPP E

<u>Year</u>	<u>Uses</u>	<u>Source</u>
1990	ZUNIGA JORGE	Pacific Bell

#### 339 1/2 OPP E

<u>Year</u>	<u>Uses</u>	<u>Source</u>
1990	BARCENAS D	Pacific Bell

#### 339 3/4 OPP E

<u>Year</u>	<u>Uses</u>	<u>Source</u>
1990	GONZALEZ REYNA P	Pacific Bell

#### 341 OPP E

<u>Year</u>	<u>Uses</u>	<u>Source</u>
1990	IBARRA ALFREDO JIMENEZ	Pacific Bell

#### 343 OPP E

<u>Year</u>	<u>Uses</u>	<u>Source</u>
1990	GUERRA RAMON	Pacific Bell

#### 347 1/2 OPP E

<u>Year</u>	<u>Uses</u>	<u>Source</u>
1990	DE LEON MARIA	Pacific Bell

## FINDINGS

### 351 OPP E

<u>Year</u>	<u>Uses</u>	<u>Source</u>
1990	DUARTE JORGE	Pacific Bell

### 509 OPP E

<u>Year</u>	<u>Uses</u>	<u>Source</u>
1995	PARKS JOHN	Pacific Bell

## FINDINGS

### TARGET PROPERTY: ADDRESS NOT LISTED IN RESEARCH SOURCE

The following Target Property addresses were researched for this report, and the addresses were not listed in the research source.

#### Address Researched

N. Banning Boulevard

#### Address Not Listed in Research Source

2006, 2004, 2003, 2001, 2000, 1999, 1996, 1995, 1992, 1991, 1990, 1986, 1985, 1981, 1980, 1976, 1975, 1972, 1971, 1970, 1969, 1967, 1966, 1965, 1964, 1963, 1962, 1961, 1960, 1958, 1957, 1956, 1955, 1954, 1952, 1951, 1950, 1949, 1948, 1947, 1946, 1945, 1944, 1942, 1940, 1939, 1938, 1937, 1936, 1935, 1934, 1933, 1932, 1931, 1930, 1929, 1928, 1927, 1926, 1925, 1924, 1923, 1921, 1920

### ADJOINING PROPERTY: ADDRESSES NOT LISTED IN RESEARCH SOURCE

The following Adjoining Property addresses were researched for this report, and the addresses were not listed in research source.

#### Address Researched

1001 BANNING BLVD

#### Address Not Listed in Research Source

2006, 2004, 2003, 2001, 2000, 1999, 1996, 1995, 1992, 1991, 1990, 1986, 1985, 1981, 1980, 1976, 1975, 1972, 1971, 1970, 1969, 1967, 1966, 1965, 1964, 1963, 1962, 1961, 1958, 1956, 1955, 1954, 1952, 1951, 1949, 1948, 1947, 1946, 1945, 1944, 1942, 1940, 1939, 1938, 1937, 1936, 1935, 1934, 1933, 1932, 1931, 1930, 1929, 1928, 1927, 1926, 1925, 1924, 1923, 1921, 1920

1001 LECOUVREUR AVE

2006, 2004, 2003, 2001, 2000, 1999, 1996, 1995, 1992, 1991, 1990, 1986, 1985, 1981, 1980, 1976, 1975, 1972, 1971, 1970, 1969, 1967, 1966, 1965, 1963, 1962, 1961, 1958, 1956, 1955, 1954, 1952, 1951, 1950, 1949, 1948, 1947, 1946, 1945, 1944, 1942, 1940, 1939, 1938, 1937, 1936, 1935, 1934, 1933, 1932, 1931, 1930, 1929, 1928, 1927, 1926, 1925, 1924, 1923, 1921, 1920

1002 CARREY AVE

2006, 2004, 2003, 2001, 2000, 1999, 1996, 1995, 1992, 1991, 1990, 1986, 1985, 1981, 1980, 1976, 1975, 1972, 1971, 1970, 1969, 1967, 1966, 1965, 1963, 1962, 1961, 1960, 1958, 1957, 1956, 1955, 1954, 1952, 1951, 1950, 1949, 1948, 1947, 1946, 1945, 1944, 1942, 1940, 1939, 1938, 1937, 1936, 1935, 1934, 1933, 1932, 1931, 1930, 1929, 1928, 1927, 1926, 1925, 1924, 1923, 1921, 1920

1002 CARY

2006, 2004, 2003, 2001, 2000, 1999, 1996, 1995, 1992, 1991, 1990, 1986, 1985, 1981, 1980, 1976, 1975, 1972, 1971, 1970, 1969, 1967, 1966, 1965, 1964, 1963, 1962, 1961, 1960, 1958, 1957, 1956, 1955, 1954, 1952, 1951, 1950, 1949, 1948, 1947, 1946, 1945, 1944, 1942, 1940, 1939, 1938, 1937, 1936, 1934, 1933, 1932, 1931, 1930, 1928, 1927, 1926, 1925, 1924, 1923, 1921, 1920

1002 CARY AVE

2006, 2004, 2003, 2001, 2000, 1999, 1996, 1995, 1992, 1991, 1986, 1985, 1981, 1980, 1976, 1975, 1972, 1971, 1970, 1969, 1967, 1966, 1965, 1963, 1962, 1961, 1960, 1958, 1956, 1955, 1952, 1951, 1949, 1948, 1947, 1946, 1945, 1944, 1942, 1940, 1939, 1938, 1937, 1936, 1935, 1934, 1933, 1932, 1931, 1930, 1929, 1928, 1927, 1926, 1925, 1923, 1921, 1920

1002 LAKME AVE

2006, 2004, 2003, 2001, 2000, 1999, 1996, 1992, 1991, 1990, 1986, 1985, 1981, 1980, 1976, 1975, 1972, 1971, 1970, 1969, 1967, 1966, 1965, 1963, 1962, 1961, 1960, 1958, 1957, 1956, 1955, 1954, 1952, 1951, 1950, 1949, 1948, 1947, 1946, 1945, 1944, 1942, 1940, 1939, 1938, 1937, 1936, 1935, 1934, 1933, 1932, 1931, 1930, 1929, 1928, 1927, 1926, 1925, 1924, 1923, 1921, 1920

1003 BANNING BLVD

2006, 2004, 2003, 2001, 2000, 1999, 1996, 1995, 1992, 1991, 1990, 1986, 1985, 1981, 1980, 1976, 1975, 1972, 1971, 1970, 1969, 1967, 1966, 1965, 1963, 1962, 1961, 1960, 1958, 1957, 1956, 1955, 1954, 1952, 1951, 1949, 1948, 1947, 1946, 1945, 1944, 1942, 1940, 1939, 1938, 1937, 1936, 1935, 1934, 1933, 1932, 1931, 1930, 1929, 1928, 1927, 1926, 1925, 1924, 1923, 1921, 1920































































## FINDINGS

### Address Researched

568 E DENNI

568 E DENNI ST

572 E DENNI ST

### Address Not Listed in Research Source

2006, 2004, 2003, 2001, 2000, 1999, 1996, 1995, 1992, 1991, 1990, 1986, 1985, 1981, 1980, 1976, 1975, 1972, 1971, 1969, 1967, 1966, 1965, 1964, 1963, 1962, 1961, 1960, 1958, 1957, 1956, 1955, 1954, 1952, 1951, 1950, 1949, 1948, 1947, 1946, 1945, 1944, 1942, 1940, 1939, 1938, 1937, 1936, 1935, 1934, 1933, 1932, 1931, 1930, 1929, 1928, 1927, 1926, 1925, 1924, 1923, 1921, 1920

2006, 2004, 2003, 2001, 2000, 1999, 1996, 1995, 1992, 1991, 1990, 1986, 1985, 1981, 1976, 1972, 1971, 1970, 1969, 1967, 1966, 1965, 1963, 1962, 1961, 1960, 1958, 1956, 1955, 1954, 1952, 1951, 1949, 1948, 1947, 1946, 1945, 1944, 1942, 1940, 1939, 1938, 1937, 1936, 1935, 1934, 1933, 1932, 1931, 1930, 1929, 1928, 1927, 1926, 1925, 1924, 1923, 1921, 1920

2006, 2004, 2003, 2001, 2000, 1999, 1996, 1995, 1992, 1991, 1990, 1986, 1985, 1981, 1980, 1976, 1975, 1972, 1971, 1970, 1969, 1967, 1966, 1965, 1964, 1963, 1962, 1961, 1960, 1958, 1956, 1955, 1954, 1952, 1951, 1950, 1949, 1948, 1947, 1946, 1945, 1944, 1942, 1940, 1939, 1938, 1937, 1936, 1935, 1934, 1933, 1932, 1931, 1930, 1929, 1928, 1927, 1926, 1925, 1924, 1923, 1921, 1920



*Appendix E. EDR Environmental Liens Report*



**Warren Land Donation**

1037 and 1041 N. Banning Boulevard  
Los Angeles, CA 90744

Inquiry Number: 2527253.15  
June 25, 2009

# The EDR Environmental LienSearch™ Report



**Environmental Data Resources Inc**

440 Wheelers Farms Road  
Milford, CT 06461  
800.352.0050  
[www.edrnet.com](http://www.edrnet.com)

## The EDR Environmental LienSearch™ Report

The EDR Environmental LienSearch Report provides results from a search of available current land title records for environmental cleanup liens and other activity and use limitations, such as engineering controls and institutional controls.

A network of professional, trained researchers, following established procedures, uses client supplied address information to:

- search for parcel information and/or legal description;
- search for ownership information;
- research official land title documents recorded at jurisdictional agencies such as recorders' offices, registries of deeds, county clerks' offices, etc.;
- access a copy of the deed;
- search for environmental encumbering instrument(s) associated with the deed;
- provide a copy of any environmental encumbrance(s) based upon a review of key words in the instrument(s) (title, parties involved, and description); and
- provide a copy of the deed or cite documents reviewed.

***Thank you for your business.***

Please contact EDR at 1-800-352-0050  
with any questions or comments.

### Disclaimer - Copyright and Trademark Notice

This Report contains certain information obtained from a variety of public and other sources reasonably available to Environmental Data Resources, Inc. It cannot be concluded from this Report that coverage information for the target and surrounding properties does not exist from other sources. **NO WARRANTY EXPRESSED OR IMPLIED, IS MADE WHATSOEVER IN CONNECTION WITH THIS REPORT. ENVIRONMENTAL DATA RESOURCES, INC. SPECIFICALLY DISCLAIMS THE MAKING OF ANY SUCH WARRANTIES, INCLUDING WITHOUT LIMITATION, MERCHANTABILITY OR FITNESS FOR A PARTICULAR USE OR PURPOSE. ALL RISK IS ASSUMED BY THE USER. IN NO EVENT SHALL ENVIRONMENTAL DATA RESOURCES, INC. BE LIABLE TO ANYONE, WHETHER ARISING OUT OF ERRORS OR OMISSIONS, NEGLIGENCE, ACCIDENT OR ANY OTHER CAUSE, FOR ANY LOSS OR DAMAGE, INCLUDING, WITHOUT LIMITATION, SPECIAL, INCIDENTAL, CONSEQUENTIAL, OR EXEMPLARY DAMAGES. ANY LIABILITY ON THE PART OF ENVIRONMENTAL DATA RESOURCES, INC. IS STRICTLY LIMITED TO A REFUND OF THE AMOUNT PAID FOR THIS REPORT.** Purchaser accepts this Report "AS IS". Any analyses, estimates, ratings, environmental risk levels or risk codes provided in this Report are provided for illustrative purposes only, and are not intended to provide, nor should they be interpreted as providing any facts regarding, or prediction or forecast of, any environmental risk for any property. Only a Phase I Environmental Site Assessment performed by an environmental professional can provide information regarding the environmental risk for any property. Additionally, the information provided in this Report is not to be construed as legal advice.

Copyright 2008 by Environmental Data Resources, Inc. All rights reserved. Reproduction in any media or format, in whole or in part, of any report or map of Environmental Data Resources, Inc. or its affiliates is prohibited without prior written permission.

EDR and its logos (including Sanborn and Sanborn Map) are trademarks of Environmental Data Resources, Inc. or its affiliates. All other trademarks used herein are the property of their respective owners.



# The EDR Environmental LienSearch™ Report

## TARGET PROPERTY INFORMATION

### ADDRESS

1037 and 1041 N. Banning Boulevard  
Warren Land Donation  
Los Angeles, CA 90744

### RESEARCH SOURCE

#### Source 1:

LA Recorder  
Los Angeles, CA

### PROPERTY INFORMATION

#### Deed 1:

Type of Deed: deed  
Title is vested in: Warren Resources of CA Inc  
Title received from: Magness Petroleum Co Next Generations Investments  
Deed Dated: 1/31/2005  
Deed Recorded: 2/10/2005  
Book: NA  
Page: na  
Volume: na  
Instrument: na  
Docket: NA  
Land Record Comments: See Exhibit  
Miscellaneous Comments: na

**Legal Description:** See Exhibit

**Legal Current Owner:** Warren Resources of CA Inc

**Property Identifiers:** 7423-018-029, 7423-018-015

**Comments:** See Exhibit

### ENVIRONMENTAL LIEN

Environmental Lien: Found  Not Found

### OTHER ACTIVITY AND USE LIMITATIONS (AULs)

AULs: Found  Not Found

## **Deed Exhibit 1**

This page is part of your document - DO NOT DISCARD

05 0319131

RECORDED/FILED IN OFFICIAL RECORDS  
RECORDER'S OFFICE  
LOS ANGELES COUNTY  
CALIFORNIA  
02/10/05 AT 08:00am

TITLE(S) : DEED



FEE

FEE \$ 67 F 21

TRANSFER TAX  
NOT A PUBLIC RECORD

D.T.T

CODE  
20

CODE  
19

CODE  
9

NOTIFICATION SENT-\$40

Assessor's Identification Number (AIN)

To be completed by Examiner OR Title Company in black ink.

Number of AIN's Shown



RECORDED BY:

2/10/05

WHEN RECORDED MAIL TO

05 0319131

2

Warren Resources of California, Inc.  
489 Fifth Avenue, 32<sup>nd</sup> Floor  
New York, NY 10017

SPACE ABOVE THIS LINE RESERVED FOR RECORDER'S USE

## GRANT DEED – SURFACE PROPERTIES

TRANSFER TAX  
NOT A PUBLIC RECORD

GLN2446-21

3

RECORDING REQUESTED BY AND WHEN RECORDED RETURN TO:

MAIL TAX STATEMENTS TO:

Warren Resources of California, Inc.  
489 Fifth Avenue, 32<sup>nd</sup> Floor  
New York, NY 10017

SPACE ABOVE THE LINE FOR RECORDER'S USE ONLY

The undersigned GRANTOR DECLARES NOT OF PUBLIC RECORD.  
DOCUMENTARY TRANSFER TAX IS \$ \_\_\_\_\_, CITY TAX IS \$ \_\_\_\_\_

**TRANSFER TAX  
NOT A PUBLIC RECORD**

is computed on the full value of the interest or property conveyed, or is  
\_\_\_\_\_ is computed on the full value less the value of liens or encumbrances remaining thereon at the time of sale  
\_\_\_\_\_ that this conveyance is exempt from the California documentary transfer tax pursuant to Revenue and Taxation Code § \_\_\_\_\_  
The land, tenement, or realty is located in the City of Los Angeles, or in the \_\_\_\_\_ unincorporated area of the County of Los Angeles, State of California

**GRANT DEED – SURFACE PROPERTIES**

This GRANT DEED – SURFACE PROPERTIES (the “Surface Grant Deed”) is entered into this 31<sup>st</sup> day of JANUARY, 2005; however, the same shall be effective on and as of 12:01 a.m., Pacific Standard Time, on January 1, 2005 (the “Effective Time”), by, between and among: (1) MAGNESS PETROLEUM COMPANY, an Oklahoma corporation and NEXT GENERATION INVESTMENTS, LLC, a California Limited Liability Company (collectively “Grantor”), whose addresses are 4281 Katella Avenue, Suite 116, Los Alamitos, CA 90720 and 4655 E. Behymer, Clovis, CA 93619, respectively; and (2) WARREN RESOURCES OF CALIFORNIA, INC., a California corporation (“Grantee”), whose address is 489 Fifth Avenue, 32<sup>nd</sup> Floor, New York, NY 10017.

For valuable consideration, receipt of which is hereby acknowledged, Grantor hereby GRANTS and CONVEYS to Grantee the real property, including the surface estate thereof, located in the City of Los Angeles, County of Los Angeles, State of California, described in Schedule “1” attached hereto and incorporated herein by reference (the “Property”).

1. Exclusions. Notwithstanding anything to the contrary in Schedule “1”, the Property does not include the following reservations, exceptions, and exclusions:

2/19/05

ℓ

(a) pipelines, fixtures, equipment, and interests in land owned by third parties such as lessors, purchasers, or transporters of oil or gas; and

(b) personal property that has not become affixed to the real property.

2. Prior Agreement. This Surface Grant Deed is subject to and governed by that certain Purchase and Sale Agreement dated November 24, 2004 between Grantor and Grantee and the other instruments, documents and agreements referred to and incorporated therein or attached thereto (the "Purchase and Sale Agreement"); the terms, conditions and provisions of which are expressly incorporated herein by this reference.

3 No Warranties. Except as provided in this Paragraph 3, Grantor makes no covenant, representation or warranty of any type, whether express, statutory, or implied. In addition, Grantor makes no representation concerning the fitness or condition of the Property; the oil, gas and other hydrocarbon operations on any portion of the Property; or the issuance, reissuance or transfer of any permits relating to any of the Property; and Grantee accepts the same on an "AS IS, WHERE IS" basis. Notwithstanding the foregoing sentences in this paragraph and as provided in California Civil Code §1113 concerning implied covenants, Grantor represents and warrants to Grantee that the Property is free and clear of liens, encumbrances, obligations, pledges and security interests created, made, done or suffered by, through and under Grantor, or either of them.

4. Prior Use of the Property/Release. Grantee acknowledges that the Property has been used for the exploration, development, and production of oil and gas and that as of the time of execution of this Surface Grant Deed, there may be petroleum, produced water, wastes, or other materials located on or under the Property. Special procedures may be required for the remediation, removal, transportation, or disposal from the Property of all such wastes or hazardous substances located on or under the Property. Pursuant to and as required by Section 9.11 of that certain Purchase and Sale Agreement with an effective date of February 27, 1997 by and between ESE Land Corporation ("ELC") and Exxon Corporation, a New Jersey corporation, ELC has assumed responsibility for remediation of certain parcels of the Property.

5. Additional Clauses.

(a) This Surface Grant Deed shall and hereby does cover, include and convey any and all after-acquired title and after-acquired property, both real and personal, of the kind and type described herein that is or may be necessary or required in order to ultimately vest in Grantee all of Grantor's right,



title and ownership interests in the Property conveyed hereby, on and as of the Effective Time hereof.

(b) This Surface Grant Deed shall and hereby does cover, include and convey all of Grantor's right, title and ownership interest in the Property, regardless of the adequacy, quantum, accuracy or correctness of the land and other legal descriptions contained or set forth herein, or in Schedule "1", and regardless of whether such descriptions have been omitted or are not included in Schedule "1".

(c) Grantor and Grantee agree to and shall execute or cause to be executed any and all other deeds, instruments, documents, agreements and assignments that are or may be deemed necessary, required or advisable in order to fully effectuate the intent of and comply with the terms, conditions and provisions of this Surface Grant Deed and the Purchase and Sale Agreement.

(d) The terms, conditions and provisions of this Surface Grant Deed and the Purchase and Sale Agreement, as well as the covenants and agreements contained therein: (a) shall extend and inure to the benefit of and be binding on Grantor and Grantee, as well as their respective successors, executors, assignees and legal representatives; (b) are and shall be deemed covenants running with the land; and (c) are effective as stated, regardless of whether memorialized in subsequent instruments or conveyances executed by Grantor and Grantee, or their respective successors, executors, assignees and legal representatives.

(e) This Surface Grant Deed will be construed in accordance with, and governed by the internal laws of the State of California, without regard to the choice of law rules of any jurisdiction, including California.

6 Prior Rights and Encumbrances. In addition to the Purchase and Sale Agreement, this Surface Grant Deed and the Property conveyed hereby are subject to:

(a) Any and all roads, easements, rights-of-way and restrictions affecting, relating to or burdening the Property and existing of record in the official records of the county in which the Property is located as of the Effective Time;

(b) All covenants, conditions, restrictions, encumbrances, reservations, rights and other obligations affecting, relating to or burdening the Property and existing of record in the official records of the county in which the Property is located as of the Effective Time; and

(c) The terms, conditions, and provisions contained in prior conveyances and deeds by which Grantor acquired the Property.

IN WITNESS WHEREOF, Grantor and Grantee have executed this Surface Grant Deed on the date shown above, and agree that it shall be deemed effective at the Effective Time.

**GRANTOR:**

**GRANTEE:**


**MAGNESS PETROLEUM COMPANY,**  
an Oklahoma corporation

**WARREN RESOURCES OF CALIFORNIA, INC.,** a California corporation

By:


  
\_\_\_\_\_  
Gary D. Magness, President

By:

  
\_\_\_\_\_  
Norman F. Swanton, Chief Executive Officer and President

**NEXT GENERATION INVESTMENTS, LLC,** a California limited liability company

By:

  
\_\_\_\_\_  
Marcus D. Magness, Manager

Schedule "1"  
to  
Grant Deed – Surface Properties

Description of the Property

An undivided one-half interest as tenants in common in and to the following described real property is situated in the City of Los Angeles, County of Los Angeles, State of California:

PID NO.	APN	LEGAL DESCRIPTION
81	7420-019-024	<p>LOT 52 OF TRACT 573, IN THE CITY OF LOS ANGELES, AS PER MAP RECORDED IN BOOK 15 PAGE 65 OF MAPS, IN THE OFFICE OF THE COUNTY RECORDER OF SAID COUNTY.</p> <p>EXCEPT THEREFROM ALL OIL, GAS, MINERALS, HYDROCARBON SUBSTANCES AND OTHER MINERALS OF WHATEVER NATURE OR TYPE LYING BELOW A DEPTH OF 500 FEET MEASURED FROM THE SURFACE OF THE GROUND, AND WITHOUT ANY RIGHT TO ENTER UPON OR INTO OR USE THE SURFACE OR THE SUBSURFACE THEREOF ABOVE SAID DEPTH FOR ANY PURPOSES, AS PROVIDED IN DEEDS RECORDED MAY 13, 1997 AS INSTRUMENT NO. 97-721932 AND 97-721934.</p>
82	7420-022-006	<p>LOT 6 IN BLOCK "D" OF TRACT 55, IN THE CITY OF LOS ANGELES, AS PER MAP RECORDED IN BOOK 13 PAGES 186 AND 187 OF MAPS, IN THE OFFICE OF THE COUNTY RECORDER OF SAID COUNTY.</p> <p>EXCEPT THEREFROM ALL OIL, GAS, MINERALS, HYDROCARBON SUBSTANCES AND OTHER MINERALS OF WHATEVER NATURE OR TYPE LYING BELOW A DEPTH OF 500 FEET MEASURED FROM THE SURFACE OF THE GROUND, AND WITHOUT ANY RIGHT TO ENTER UPON OR INTO OR USE THE SURFACE OR THE SUBSURFACE THEREOF ABOVE SAID DEPTH FOR ANY PURPOSES, AS PROVIDED IN</p>

		DEEDS RECORDED MAY 13, 1997 AS INSTRUMENT NO. 97-721932 AND 97-721934.
98	7422-005-020	<p>LOT 61 OF TRACT 1527, IN THE CITY OF LOS ANGELES, AS PER MAP RECORDED IN BOOK 20 PAGES 115 OF MAPS, IN THE OFFICE OF THE COUNTY RECORDER OF SAID COUNTY.</p> <p>EXCEPT THEREFROM ALL OIL, GAS, MINERALS, HYDROCARBON SUBSTANCES AND OTHER MINERALS OF WHATEVER NATURE OR TYPE LYING BELOW A DEPTH OF 500 FEET MEASURED FROM THE SURFACE OF THE GROUND, AND WITHOUT ANY RIGHT TO ENTER UPON OR INTO OR USE THE SURFACE OR THE SUBSURFACE THEREOF ABOVE SAID DEPTH FOR ANY PURPOSES, AS PROVIDED IN DEEDS RECORDED MAY 13, 1997 AS INSTRUMENT NO. 97-721932 AND 97-721934.</p>
102	7422-023-047	<p>THAT PORTION OF LOT 8 OF THE 111-ACRE RANGE OF NEW SAN PEDRO (COMMONLY KNOWN AS WILMINGTON), IN THE CITY OF LOS ANGELES, AS PER MAP RECORDED IN BOOK 6 PAGES 66 AND 67 OF DEEDS, IN THE OFFICE OF THE COUNTY RECORDER OF SAID COUNTY, DESCRIBED AS FOLLOWS:</p> <p>BEGINNING AT THE INTERSECTION OF THE EASTERLY PROLONGATION OF THE SOUTHERLY LINE OF TRACT 1934, AS PER MAP RECORDED IN BOOK 22 PAGE 196 OF MAPS, IN THE OFFICE OF THE COUNTY RECORDER OF SAID COUNTY, WITH THE WESTERLY LINE OF SAID EUBANK AVENUE, 50 FEET WIDE; THENCE ALONG SAID WESTERLY LINE, NORTH 3° 29' 40" WEST 98.00 FEET; THENCE SOUTH 86° 24' 40" WEST 537.00 FEET; THENCE SOUTH 3° 29' 40" EAST 2.50 FEET TO A 2" IRON PIPE BEING THE SOUTHEAST CORNER OF LOT 35 OF TRACT 25425, AS PER MAP RECORDED IN BOOK 657 PAGES 22 TO 24 INCLUSIVE OF MAPS; THENCE SOUTH 86° 24' 40" WEST 32.29 FEET;</p>



9

		<p>THENCE SOUTH 3° 29' 40" EAST 95.50 FEET TO THE EASTERLY PROLONGATION OF SAID SOUTHERLY LINE OF TRACT 1934; THENCE ALONG SAID PROLONGATION, NORTH 86° 24' 40" EAST 569.29 FEET TO THE POINT OF BEGINNING.</p> <p>EXCEPT THEREFROM ANY PORTION OF SAID LAND INCLUDED WITHIN SAID TRACT 25425.</p> <p>ALSO EXCEPT THEREFROM ALL MINERALS, OIL, GAS AND OTHER HYDROCARBON SUBSTANCES IN, UNDER AND THAT MAY BE PRODUCED FROM THE ABOVE-DESCRIBED REAL PROPERTY, BUT WITHOUT ANY RIGHT TO ENTER UPON OR INTO OR USE THE SURFACE OR THE SUBSURFACE THEREOF ABOVE A DEPTH OF 500 FEET MEASURED FROM THE SURFACE OF THE GROUND, FOR ANY PURPOSE WHATSOEVER, AS RESERVED BY WILLIAM P. BANNING, ET AL., IN DEED RECORDED JANUARY 26, 1973 AS INSTRUMENT NO. 351.</p> <p>EXCEPT THEREFROM ALL OIL, GAS, MINERALS, HYDROCARBON SUBSTANCES AND OTHER MINERALS OF WHATEVER NATURE OR TYPE LYING BELOW A DEPTH OF 500 FEET MEASURED FROM THE SURFACE OF THE GROUND, AND WITHOUT ANY RIGHT TO ENTER UPON OR INTO OR USE THE SURFACE OR THE SUBSURFACE THEREOF ABOVE SAID DEPTH FOR ANY PURPOSES, AS PROVIDED IN DEEDS RECORDED MAY 13, 1997 AS INSTRUMENT NO. 97-721932 AND 97-721934.</p>
117/122	7423-018-015/ 7423-018-029	<p>LOTS 17 AND 18 IN BLOCK A OF TRACT 55, IN THE CITY OF LOS ANGELES, AS PER MAP RECORDED IN BOOK 13 PAGES 186 AND 187 OF MAPS, IN THE OFFICE OF THE COUNTY RECORDER OF SAID COUNTY.</p> <p>EXCEPT THEREFROM ALL MINERALS, OIL, GAS AND OTHER HYDROCARBON</p>

		<p>SUBSTANCES IN, UNDER OR THAT MAY BE PRODUCED FROM THE ABOVE-DESCRIBED REAL PROPERTY, BUT WITHOUT ANY RIGHT TO ENTER UPON OR INTO OR USE THE SURFACE OR THE SUBSURFACE THEREOF ABOVE A DEPTH OF 500 FEET MEASURED FROM THE SURFACE OF THE GROUND, FOR ANY PURPOSE WHATSOEVER, AS RESERVED BY HANCOCK BANNING, JR., ET AL., IN DEED RECORDED JANUARY 26, 1973 AS INSTRUMENT NO. 340.</p> <p>ALSO EXCEPT THEREFROM ALL OIL, GAS, MINERALS, HYDROCARBON SUBSTANCES AND OTHER MINERALS OF WHATEVER NATURE OR TYPE LYING BELOW A DEPTH OF 500 FEET MEASURED FROM THE SURFACE OF THE GROUND, AND WITHOUT ANY RIGHT TO ENTER UPON OR INTO OR USE THE SURFACE OR THE SUBSURFACE THEREOF ABOVE SAID DEPTH FOR ANY PURPOSES, AS PROVIDED IN DEEDS RECORDED MAY 13, 1997 AS INSTRUMENT NO. 97-721932 AND 97-721934.</p>
131	7423-023-004	<p>THAT PORTION OF LOT 8 OF THE 20-ACRE RANGE OF WILMINGTON, IN THE CITY OF LOS ANGELES, AS PER MAP RECORDED IN BOOK 6 PAGE 66 OF DEEDS, IN THE OFFICE OF THE COUNTY RECORDER OF SAID COUNTY, DESCRIBED AS FOLLOWS:</p> <p>BEGINNING AT THE INTERSECTION OF THE SOUTHERLY LINE OF SAID LOT 8 WITH THE WESTERLY LINE OF THE 16-ACRE TRACT OF LAND DESCRIBED IN THE DEED TO HERMAN JACOBY, RECORDED IN BOOK 18 PAGE 241 OF SAID DEEDS; THENCE EASTERLY, ALONG SAID SOUTHERLY LINE, TO A POINT THEREIN DISTANT WESTERLY THEREON 99.00 FEET FROM THE SOUTHEASTERLY CORNER OF SAID LOT 8; THENCE NORTHERLY, PARALLEL WITH THE EASTERLY LINE OF SAID LOT 8, TO A LINE DRAWN AT RIGHT ANGLES TO SAID</p>

10

11

	<p>EASTERLY LOT LINE FROM A POINT THEREIN, DISTANT SOUTHERLY THEREON 11 CHAINS FROM THE NORTHEASTERLY CORNER OF SAID LOT; THENCE EASTERLY, ALONG SAID LINE SO DRAWN, 99.00 FEET TO SAID EASTERLY LOT LINE; THENCE NORTHERLY, ALONG SAID EASTERLY LOT LINE, TO THE SOUTHERLY LINE OF EAST NINTH STREET, NOW OPP STREET; THENCE WESTERLY, ALONG SAID SOUTHERLY LINE OF OPP STREET, TO SAID WESTERLY LINE OF THE LAND OF JACOBY; THENCE SOUTHERLY, ALONG SAID LAST MENTIONED WESTERLY LINE, 922.20 FEET TO THE POINT OF BEGINNING.</p> <p>EXCEPT ALL OIL, GAS AND OTHER MINERALS UNDER SAID PREMISES, SUBJECT TO EXISTING OIL AND GAS LEASES AND THE RIGHTS OF THE LESSEES OR OTHERS UNDER SAID LEASES, AND RESERVE TO THE GRANTORS, THEIR RESPECTIVE ROYALTY INTERESTS OR OTHER RIGHTS TO RECEIVE ROYALTIES UNDER EXISTING OIL AND GAS LEASES, BUT WITHOUT RIGHT OF ENTRY BY THE GRANTORS FOR THE EXTRACTION OF OIL, GAS OR OTHER MINERALS EXCEPT BY THE LESSEES OR THEIR SUCCESSORS UNDER THE PRESENTLY EXISTING OIL AND GAS LEASES, AS RESERVED BY LAVINIA HAYES ISAACS, A WIDOW, AND FLORENCE C. ELSAESSER, INDIVIDUALLY AND AS EXECUTRIX OF THE ESTATE OF MAMIE L. HAYES, DECEASED, AND AS HEIR AND SUCCESSOR TO MAMIE L. HA YES, DECEASED, UNDER THE LAST WILL AND TESTAMENT OF SAID MAMIE L. HAYES, INDEED RECORDED MAY 10, 1963 AS INSTRUMENT NO. 1967.</p> <p>EXCEPT THEREFROM ANY RIGHT TO USE PORTIONS OF THE SURFACE OF THE ABOVE DESCRIBED PARCEL AS CONTAINED AND</p>
--	--

		<p>DESCRIBED IN A SURFACE QUITCLAIM, RECORDED MAY 27, 1987 AS INSTRUMENT NO. 87-826169.</p> <p>EXCEPT THEREFROM ALL OIL, GAS, MINERALS, HYDROCARBON SUBSTANCES AND OTHER MINERALS OF WHATEVER NATURE OR TYPE LYING BELOW A DEPTH OF 500 FEET MEASURED FROM THE SURFACE OF THE GROUND, AND WITHOUT ANY RIGHT TO ENTER UPON OR INTO OR USE THE SURFACE OR THE SUBSURFACE THEREOF ABOVE SAID DEPTH FOR ANY PURPOSES, AS PROVIDED IN DEEDS RECORDED MAY 13, 1997 AS INSTRUMENT NO. 97-721932 AND 97-721934.</p> <p>EXCEPTING THEREFROM THAT PORTION OF SAID LAND THAT WAS GRANTED TO THE HARBOR COMMUNITY DEVELOPMENT CORPORATION BY A QUITCLAIM DEED RECORDED JUNE 5, 2000 AS INSTRUMENT NO. 00-858091.</p>
132	7423-023-002	<p>THAT PORTION OF LOT 8 OF THE 20-ACRE RANGE OF WILMINGTON, IN THE CITY OF LOS ANGELES, AS PER MAP RECORDED IN BOOK 6 PAGE 66 OF DEEDS, IN THE OFFICE OF THE COUNTY RECORDER OF SAID COUNTY, DESCRIBED AS FOLLOWS:</p> <p>BEGINNING AT A POINT IN THE EASTERLY LINE OF SAID LOT DISTANT 11 CHAINS SOUTHERLY FROM THE NORTHEAST CORNER THEREOF; THENCE SOUTHERLY ALONG SAID EASTERLY LINE 1 1/2 CHAINS; THENCE AT RIGHT ANGLES WESTERLY 1 1/2 CHAINS; THENCE AT RIGHT ANGLES NORTHERLY 1 1/2 CHAINS; THENCE EASTERLY 1 1/2 CHAINS TO THE POINT OF BEGINNING.</p> <p>EXCEPT THEREFROM THAT PORTION THEREOF INCLUDED WITHIN THE LINES OF</p>

12



13

		<p>LECOUVREUR AVENUE.</p> <p>EXCEPT THEREFROM ALL OIL, GAS, MINERALS, HYDROCARBON SUBSTANCES AND OTHER MINERALS OF WHATEVER NATURE OR TYPE LYING BELOW A DEPTH OF 500 FEET MEASURED FROM THE SURF ACE OF THE GROUND, AND WITHOUT ANY RIGHT TO ENTER UPON OR INTO OR USE THE SURFACE OR THE SUB SURF ACE THEREOF ABOVE SAID DEPTH FOR ANY PURPOSES, AS PROVIDED IN DEEDS RECORDED MAY 13, 1997 AS INSTRUMENT NO. 97-721932 AND 97-721934.</p>
133	7423-023-003	<p>THAT PORTION OF LOT 8 OF THE 20 ACRE RANGE OF WILMINGTON, IN THE CITY OF LOS ANGELES, AS PER MAP RECORDED IN BOOK 6 PAGE 66 OF DEEDS, IN THE OFFICE OF THE COUNTY RECORDER OF SAID COUNTY, DESCRIBED AS FOLLOWS:</p> <p>BEGINNING AT THE SOUTHEAST CORNER OF SAID LOT; THENCE NORTH ALONG THE EAST LINE THEREOF, 194.7 FEET; THENCE WEST AT RIGHT ANGLES TO SAID EAST LINE 99 FEET; THENCE SOUTH 194.7 FEET TO THE NORTH LINE OF ANAHEIM STREET (FORMERLY SEVENTH STREET); THENCE EAST 99 FEET TO THE POINT OF BEGINNING.</p> <p>EXCEPT ALL OIL, GAS, AND OTHER HYDROCARBON SUBSTANCES AS RESERVED BY MINNIE E. JOHNSTON, A SINGLE MAN, IN DEED RECORDED JULY 27, 1962 AS INSTRUMENT NO. 2208</p> <p>EXCEPT THEREFROM ALL OIL, GAS, MINERALS, HYDROCARBON SUBSTANCES AND OTHER MINERALS OF WHATEVER NATURE OR TYPE LYING BELOW A DEPTH OF 500 FEET MEASURED FROM THE SURF ACE OF THE GROUND, AND WITHOUT ANY RIGHT TO ENTER UPON OR INTO OR USE THE SURF ACE</p>

14

		OR THE SUBSURFACE THEREOF ABOVE SAID DEPTH FOR ANY PURPOSES, AS PROVIDED IN DEEDS RECORDED MAY 13, 1997 AS INSTRUMENT NO. 97-721932 AND 97-721934.
134/135	7423-024-016/ 7423-024-017	<p>THAT PORTION OF LOT 9 OF THE 20-ACRE RANGE OF WILMINGTON, IN THE CITY OF LOS ANGELES, AS PER MAP RECORDED IN BOOK 6 PAGE 66 OF DEEDS, IN THE OFFICE OF THE COUNTY RECORDER OF SAID COUNTY, DESCRIBED AS FOLLOWS:</p> <p>BEGINNING AT THE SOUTHWESTERLY CORNER OF SAID LOT 9; THENCE EASTERLY, ALONG THE SOUTHERLY LINE OF SAID LOT 9, A DISTANCE OF 4 CHAINS; THENCE NORTHERLY, PARALLEL WITH THE WESTERLY LINE OF SAID LOT 9, A DISTANCE OF 922.20 FEET, MORE OR LESS, TO THE SOUTHERLY LINE OF EAST NINTH STREET, NOW OPP STREET; THENCE WESTERLY, ALONG SAID SOUTHERLY LINE OF OPP STREET, TO SAID WESTERLY LINE OF LOT 9; THENCE SOUTHERLY, ALONG SAID WESTERLY LOT LINE, TO THE POINT OF BEGINNING.</p> <p>EXCEPT THEREFROM THAT PORTION LYING NORTHERLY OF A LINE LYING PARALLEL WITH AND 561.00 FEET NORTHERLY OF THE SOUTHERLY LINE OF SAID LOT 9.</p> <p>ALSO EXCEPT ALL OIL, GAS AND OTHER MINERALS UNDER SAID PREMISES, SUBJECT TO EXISTING OIL AND GAS LEASES AND THE RIGHTS OF LESSEES OR OTHERS UNDER SAID LEASES, AND RESERVE TO THE GRANTORS, THEIR RESPECTIVE ROYALTY INTERESTS OR OTHER RIGHTS TO RECEIVE ROYALTIES UNDER EXISTING OIL AND GAS LEASES, BUT WITHOUT RIGHT OF ENTRY BY THE GRANTORS FOR THE EXTRACTION OF OIL, GAS OR OTHER MINERALS EXCEPT BY THE LESSEES OR THEIR SUCCESSORS UNDER THE</p>

		<p>PRESENTLY EXISTING OIL AND GAS LEASES, AS RESERVED BY LAVINIA HAYES ISAACS, A WIDOW, AND FLORENCE C. ELSAESSER, INDIVIDUALLY AND AS EXECUTRIX OF THE ESTATE OF MAMIE L. HAYES, DECEASED, AND AS HEIR AND SUCCESSOR TO MAMIE L. HAYES, DECEASED, UNDER THE LAST WILL AND TESTAMENT OF SAID MAMIE L. HAYES, IN DEED RECORDED MAY 10, 1963 AS DOCUMENT NO. 1967.</p> <p>EXCEPT THEREFROM ALL OIL, GAS, MINERALS, HYDROCARBON SUBSTANCES AND OTHER MINERALS OF WHATEVER NATURE OR TYPE LYING BELOW A DEPTH OF 500 FEET MEASURED FROM THE SURFACE OF THE GROUND, AND WITHOUT ANY RIGHT TO ENTER UPON OR INTO OR USE THE SURFACE OR THE SUBSURFACE THEREOF ABOVE SAID DEPTH FOR ANY PURPOSES, AS PROVIDED IN DEEDS RECORDED MAY 13, 1997 AS INSTRUMENT NO. 97-721932 AND 97-721934.</p>
136/137	7423-024-018/ 7423-024-019	<p>THAT PORTION OF LOT 9 OF THE 20-ACRE RANGE OF WILMINGTON, IN THE CITY OF LOS ANGELES, AS PER MAP RECORDED IN BOOK 6 PAGE 66 OF DEEDS, IN THE OFFICE OF THE COUNTY RECORDER OF SAID COUNTY, DESCRIBED AS FOLLOWS:</p> <p>BEGINNING AT THE SOUTHWESTERLY CORNER OF SAID LOT 9; THENCE EASTERLY, ALONG THE SOUTHERLY LINE OF SAID LOT 9, A DISTANCE OF 4 CHAINS; THENCE NORTHERLY, PARALLEL WITH THE WESTERLY LINE OF SAID LOT 9, A DISTANCE OF 922.20 FEET, MORE OR LESS, TO THE SOUTHERLY LINE OF EAST NINTH STREET, NOW OPP STREET; THENCE WESTERLY, ALONG SAID SOUTHERLY LINE OF OPP STREET, TO SAID WESTERLY LINE OF LOT 9; THENCE SOUTHERLY, ALONG SAID WESTERLY LOT LINE, TO THE POINT OF</p>

16

		<p>BEGINNING.</p> <p>EXCEPT THEREFROM THAT PORTION LYING SOUTHERLY OF A LINE LYING PARALLEL WITH AND 561.00 FEET NORTHERLY OF THE SOUTHERLY LINE OF SAID LOT 9.</p> <p>ALSO EXCEPT ALL OIL, GAS AND OTHER MINERALS UNDER SAID PREMISES, SUBJECT TO EXISTING OIL AND GAS LEASES AND THE RIGHTS OF LESSEES OR OTHERS UNDER SAID LEASES, AND RESERVE TO THE GRANTORS, THEIR RESPECTIVE ROYALTY INTERESTS OR OTHER RIGHTS TO RECEIVE ROYALTIES UNDER EXISTING OIL AND GAS LEASES, BUT WITHOUT RIGHT OF ENTRY BY THE GRANTORS FOR THE EXTRACTION OF OIL, GAS OR OTHER MINERALS EXCEPT BY THE LESSEES OR THEIR SUCCESSORS UNDER THE PRESENTLY EXISTING OIL AND GAS LEASES, AS RESERVED BY LAVINIA HAYES ISAACS, A WIDOW, AND FLORENCE C. ELSAESSER, INDIVIDUALLY AND AS EXECUTRIX OF THE ESTATE OF MAMIE L. HAYES, DECEASED, AND AS HEIR AND SUCCESSOR TO MAMIE L. HAYES, DECEASED, UNDER THE LAST WILL AND TESTAMENT OF SAID MAMIE L. HAYES, IN DEED RECORDED MAY 10, 1963 AS DOCUMENT NO. 1967.</p> <p>EXCEPT THEREFROM ALL OIL, GAS, MINERALS, HYDROCARBON SUBSTANCES AND OTHER MINERALS OF WHATEVER NATURE OR TYPE LYING BELOW A DEPTH OF 500 FEET MEASURED FROM THE SURFACE OF THE GROUND, AND WITHOUT ANY RIGHT TO ENTER UPON OR INTO OR USE THE SURFACE OR THE SUBSURFACE THEREOF ABOVE SAID DEPTH FOR ANY PURPOSES, AS PROVIDED IN DEEDS RECORDED MAY 13, 1997 AS INSTRUMENT NO. 97-721932 AND 97-721934.</p>
138	7423-027-016	LOT 11 IN BLOCK "A" OF NORTH SAN PEDRO TRACT 4, IN THE CITY OF LOS ANGELES, AS



		<p>PER MAP RECORDED IN BOOK 7 PAGE 170 OF MAPS, IN THE OFFICE OF THE COUNTY RECORDER OF SAID COUNTY.</p> <p>EXCEPT AND RESERVING UNTO THORA DOTSON AND LESTER M. BARCUS, HEREIN ALL RIGHT, TITLE AND INTEREST IN, TO AND UNDER THAT CERTAIN COMMUNITY OIL AND GAS LEASE DATED OCTOBER 2, 1943 BY AND BETWEEN DAN L. HORN ET AL., LESSORS, AND ZEPHYR OIL COMPANY, LESSEE, A COUNTERPART OF WHICH LEASE IS RECORDED IN BOOK 20785 PAGE 127, OFFICIAL RECORDS, BY DEED RECORDED JUNE 16, 1976 AS INSTRUMENT NO. 813.</p> <p>EXCEPT THEREFROM ALL OIL, GAS, MINERALS, HYDROCARBON SUBSTANCES AND OTHER MINERALS OF WHATEVER NATURE OR TYPE LYING BELOW A DEPTH OF 500 FEET MEASURED FROM THE SURFACE OF THE GROUND, AND WITHOUT ANY RIGHT TO ENTER UPON OR INTO OR USE THE SURFACE OR THE SUBSURFACE THEREOF ABOVE SAID DEPTH FOR ANY PURPOSES, AS PROVIDED IN DEEDS RECORDED MAY 13, 1997 AS INSTRUMENT NO. 97-721932 AND 97-721934.</p>
139	7423-027-018	<p>LOT 13 IN BLOCK A OF THE NORTH SAN PEDRO TRACT 4, IN THE CITY OF LOS ANGELES, AS PER MAP RECORDED IN BOOK 7 PAGE 170 OF MAPS, IN THE OFFICE OF THE COUNTY RECORDER OF SAID COUNTY.</p> <p>EXCEPT AND RESERVING UNTO THORA DOTSON, LESTER M. BARCUS AND LEON OLSON, HEREIN ALL RIGHT, TITLE AND INTEREST IN, TO AND UNDER THAT CERTAIN COMMUNITY OIL AND GAS LEASE DATED OCTOBER 2, 1943 BY AND BETWEEN A VERY CONKLIN ET AL., LESSORS, AND ZEPHYR OIL COMPANY, LESSEE, A COUNTERPART OF WHICH LEASE IS RECORDED IN BOOK 21401 PAGE 90, OFFICIAL RECORD, BY DEED</p>

18

		<p>RECORDED JUNE 16, 1976 AS INSTRUMENT NO. 814.</p> <p>EXCEPT THEREFROM ALL OIL, GAS, MINERALS, HYDROCARBON SUBSTANCES AND OTHER MINERALS OF WHATEVER NATURE OR TYPE LYING BELOW A DEPTH OF 500 FEET MEASURED FROM THE SURF ACE OF THE GROUND, AND WITHOUT ANY RIGHT TO ENTER UPON OR INTO OR USE THE SURF ACE OR THE SUBSURFACE THEREOF ABOVE SAID DEPTH FOR ANY PURPOSES, AS PROVIDED IN DEEDS RECORDED MAY 13, 1997 AS INSTRUMENT NO. 97-721932 AND 97-721934.</p>
141	7424-005-029	<p>LOT 8 OF RESUBDIVISION OF BLOCK 18, RANGE 5 OF WILMINGTON, IN THE CITY OF LOS ANGELES, AS PER MAP RECORDED IN BOOK 6 PAGE 179 OF MAPS, IN THE OFFICE OF THE COUNTY RECORDER OF SAID COUNTY.</p> <p>EXCEPT THEREFROM ALL OIL, GAS, MINERALS, HYDROCARBON SUBSTANCES AND OTHER MINERALS OF WHATEVER NATURE OR TYPE LYING BELOW A DEPTH OF 500 FEET MEASURED FROM THE SURF ACE OF THE GROUND, AND WITHOUT ANY RIGHT TO ENTER UPON OR INTO OR USE THE SURFACE OR THE SUBSURFACE THEREOF ABOVE SAID DEPTH FOR ANY PURPOSES, AS PROVIDED IN DEEDS RECORDED MAY 13, 1997 AS INSTRUMENT NO. 97-721932 AND 97-721934.</p>
142	7424-020-008	<p>LOT 9 OF TRACT 5838, IN THE CITY OF LOS ANGELES, AS PER MAP RECORDED IN BOOK 69 PAGE 76 OF MAPS, IN THE OFFICE OF THE COUNTY RECORDER OF SAID COUNTY.</p> <p>EXCEPT THEREFROM ALL OIL, GAS, MINERALS, HYDROCARBON SUBSTANCES AND OTHER MINERALS OF WHATEVER NATURE OR TYPE LYING BELOW A DEPTH OF 500 FEET MEASURED FROM THE SURF ACE OF THE GROUND, AND WITHOUT ANY RIGHT TO ENTER UPON OR INTO OR USE THE SURFACE</p>

		OR THE SUBSURFACE THEREOF ABOVE SAID DEPTH FOR ANY PURPOSES, AS PROVIDED IN DEEDS RECORDED MAY 13, 1997 AS INSTRUMENT NO. 97-721932 AND 97-721934.
148	7425-010-002	<p>THE SOUTHERLY 25 FEET OF LOT 4 IN BLOCK C OF NORTH SAN PEDRO TRACT OF WILMINGTON, IN THE CITY OF LOS ANGELES, AS PER MAP RECORDED IN BOOK 6 PAGE 21 OF MAPS, IN THE OFFICE OF THE COUNTY RECORDER OF SAID COUNTY.</p> <p>EXCEPT THEREFROM ALL OIL, GAS, MINERALS, HYDROCARBON SUBSTANCES AND OTHER MINERALS OF WHATEVER NATURE OR TYPE LYING BELOW A DEPTH OF 500 FEET MEASURED FROM THE SURFACE OF THE GROUND, AND WITHOUT ANY RIGHT TO ENTER UPON OR INTO OR USE THE SURFACE OR THE SUBSURFACE THEREOF ABOVE SAID DEPTH FOR ANY PURPOSES, AS PROVIDED IN DEEDS RECORDED MAY 13, 1997 AS INSTRUMENT NO. 97-721932 AND 97-721934.</p>

All of the following described real property is situated in the City of Los Angeles, County of Los Angeles, State of California:

PID NO.	APN	LEGAL DESCRIPTION
144	7424-024-050	<p>Lot 17 of Resubdivision of Block 23, Range 7, Wilmington in the City of Los Angeles, as per map recorded in Book 4, Page 44 of Maps, in the office of the County Recorder of said County.</p> <p>EXCEPTING THEREFROM THE FOLLOWING: One hundred percent (100%) of all rights to oil, gas, minerals, hydrocarbon substances and other minerals of whatever nature or type, lying in, on or under that portion of the Property lying below a depth of 500 feet measured from the surface of the ground, and without any rights to enter upon or into or use the surface or the subsurface thereof above said depth for any purpose, by Grand Deed recorded on May 13,</p>

70

		1997 as Instrument No. 97-721932 in the Official Records of Los Angeles County, California.
145	7424-024-051	<p>Lot 19 of Resubdivision of Block 23, Range 7, Wilmington in the City of Los Angeles, as per map recorded in Book 4, Page 44 of Maps, in the office of the County Recorder of said County.</p> <p>EXCEPTING THEREFROM THE FOLLOWING: One hundred percent (100%) of all rights to oil, gas, minerals, hydrocarbon substances and other minerals of whatever nature or type, lying in, on or under that portion of the Property lying below a depth of 500 feet measured from the surface of the ground, and without any rights to enter upon or into or use the surface or the subsurface thereof above said depth for any purpose, by Grand Deed recorded on May 13, 1997 as Instrument No. 97-721932 in the Official Records of Los Angeles County, California.</p>
	7420-015-023	Lot 21 in Block 2 of Bayview Tract No. 2, in the City of Los Angeles, County of Los Angeles, State of California, as per map recorded in Book 3 Page 87 of maps, in the office of the County Recorder of said County.
	7420-010-015	Lot Forty-One (41) of Tract No. 573 in the City and County of Los Angeles, California per Map Recorded in Book 15, Page 65 of Maps, Office of the County Recorder of said County.
	7420-003-012	Lot 13 in Block "N" of Tract No. 2269, as per map recorded in Book 22, Page 193 of Maps, in the office of the County Recorder of said County.




21

STATE OF CALIFORNIA )  
 )  
COUNTY OF Los Angeles ) ss.

On January 31, 05, before me, Frank X. Marcial,  
a Notary Public in and for the State of California, personally appeared GARY D. MAGNESS, ~~personally known to me~~ (or proved to me on the basis of satisfactory evidence) to be the person whose name is subscribed to the within instrument and acknowledged to me that he executed the same in his authorized capacity, and that by his signature on the instrument the person, or the entity upon behalf of which the person acted, executed the instrument

Witness my hand and official seal.


  
\_\_\_\_\_  
Notary Public



STATE OF CALIFORNIA )  
 )  
COUNTY OF Los Angeles ) ss.

On January 31, 05, before me, Frank X. Marcial,  
a Notary Public in and for the State of California, personally appeared MARCUS D. MAGNESS, ~~personally known to me~~ (or proved to me on the basis of satisfactory evidence) to be the person whose name is subscribed to the within instrument and acknowledged to me that he executed the same in his authorized capacity, and that by his signature on the instrument the person, or the entity upon behalf of which the person acted, executed the instrument.

Witness my hand and official seal.

  
\_\_\_\_\_  
Notary Public



05 0319131


22

STATE OF California )  
 )  
COUNTY OF Los Angeles ) ss.

On January 31, 2005, before me, Frank X. Marcial,  
a Notary Public in and for the State of California, personally appeared \_\_\_\_\_  
NORMAN F SWANSON, personally known to

me (or proved to me on the basis of satisfactory evidence) to be the person(s) whose  
name(s) is/are subscribed to the within instrument and acknowledged to me that  
he/she/they executed the same in his/her/their authorized capacity(ies), and that by  
his/her/their signature(s) on the instrument the person(s), or the entity upon behalf of  
which the person(s) acted, executed the instrument.

Witness my hand and official seal.

  
\_\_\_\_\_  
Notary Public



*Appendix F. EDR Radius Report*




**Warren Land Donation**

1037 and 1041 N. Banning Boulevard  
Los Angeles, CA 90744

Inquiry Number: 2527253.10s  
June 24, 2009

**The EDR Radius Map™ Report with GeoCheck®**



440 Wheelers Farms Road  
Milford, CT 06461  
Toll Free: 800.352.0050  
[www.edrnet.com](http://www.edrnet.com)



# TABLE OF CONTENTS

<u>SECTION</u>	<u>PAGE</u>
Executive Summary .....	ES1
Overview Map .....	2
Detail Map .....	3
Map Findings Summary .....	4
Map Findings .....	7
Orphan Summary .....	124
Government Records Searched/Data Currency Tracking .....	GR-1
 <b><u>GEOCHECK ADDENDUM</u></b>	
Physical Setting Source Addendum .....	A-1
Physical Setting Source Summary .....	A-2
Physical Setting Source Map .....	A-21
Physical Setting Source Map Findings .....	A-22
Physical Setting Source Records Searched .....	A-361

*Thank you for your business.*  
Please contact EDR at 1-800-352-0050  
with any questions or comments.

#### Disclaimer - Copyright and Trademark Notice

This Report contains certain information obtained from a variety of public and other sources reasonably available to Environmental Data Resources, Inc. It cannot be concluded from this Report that coverage information for the target and surrounding properties does not exist from other sources. **NO WARRANTY EXPRESSED OR IMPLIED, IS MADE WHATSOEVER IN CONNECTION WITH THIS REPORT. ENVIRONMENTAL DATA RESOURCES, INC. SPECIFICALLY DISCLAIMS THE MAKING OF ANY SUCH WARRANTIES, INCLUDING WITHOUT LIMITATION, MERCHANTABILITY OR FITNESS FOR A PARTICULAR USE OR PURPOSE. ALL RISK IS ASSUMED BY THE USER. IN NO EVENT SHALL ENVIRONMENTAL DATA RESOURCES, INC. BE LIABLE TO ANYONE, WHETHER ARISING OUT OF ERRORS OR OMISSIONS, NEGLIGENCE, ACCIDENT OR ANY OTHER CAUSE, FOR ANY LOSS OF DAMAGE, INCLUDING, WITHOUT LIMITATION, SPECIAL, INCIDENTAL, CONSEQUENTIAL, OR EXEMPLARY DAMAGES. ANY LIABILITY ON THE PART OF ENVIRONMENTAL DATA RESOURCES, INC. IS STRICTLY LIMITED TO A REFUND OF THE AMOUNT PAID FOR THIS REPORT.** Purchaser accepts this Report "AS IS". Any analyses, estimates, ratings, environmental risk levels or risk codes provided in this Report are provided for illustrative purposes only, and are not intended to provide, nor should they be interpreted as providing any facts regarding, or prediction or forecast of, any environmental risk for any property. Only a Phase I Environmental Site Assessment performed by an environmental professional can provide information regarding the environmental risk for any property. Additionally, the information provided in this Report is not to be construed as legal advice.

Copyright 2009 by Environmental Data Resources, Inc. All rights reserved. Reproduction in any media or format, in whole or in part, of any report or map of Environmental Data Resources, Inc., or its affiliates, is prohibited without prior written permission.

EDR and its logos (including Sanborn and Sanborn Map) are trademarks of Environmental Data Resources, Inc. or its affiliates. All other trademarks used herein are the property of their respective owners.

## EXECUTIVE SUMMARY

A search of available environmental records was conducted by Environmental Data Resources, Inc (EDR). The report was designed to assist parties seeking to meet the search requirements of EPA's Standards and Practices for All Appropriate Inquiries (40 CFR Part 312), the ASTM Standard Practice for Environmental Site Assessments (E 1527-05) or custom requirements developed for the evaluation of environmental risk associated with a parcel of real estate.

### TARGET PROPERTY INFORMATION

#### ADDRESS

1037 AND 1041 N. BANNING BOULEVARD  
LOS ANGELES, CA 90744

#### COORDINATES

Latitude (North): 33.784400 - 33° 47' 3.8"  
Longitude (West): 118.258400 - 118° 15' 30.2"  
Universal Transverse Mercator: Zone 11  
UTM X (Meters): 383490.5  
UTM Y (Meters): 3738769.0  
Elevation: 29 ft. above sea level

### USGS TOPOGRAPHIC MAP ASSOCIATED WITH TARGET PROPERTY

Target Property Map: 33118-G3 TORRANCE, CA  
Most Recent Revision: 1981  
  
East Map: 33118-G2 LONG BEACH, CA  
Most Recent Revision: 1964

### AERIAL PHOTOGRAPHY IN THIS REPORT

Photo Year: 2005  
Source: USDA

### TARGET PROPERTY SEARCH RESULTS

The target property was not listed in any of the databases searched by EDR.

### DATABASES WITH NO MAPPED SITES

No mapped sites were found in EDR's search of available ("reasonably ascertainable ") government records either on the target property or within the search radius around the target property for the following databases:

### STANDARD ENVIRONMENTAL RECORDS

#### *Federal NPL site list*

NPL..... National Priority List

## EXECUTIVE SUMMARY

Proposed NPL..... Proposed National Priority List Sites  
NPL LIENS..... Federal Superfund Liens

### ***Federal Delisted NPL site list***

Delisted NPL..... National Priority List Deletions

### ***Federal CERCLIS list***

CERCLIS..... Comprehensive Environmental Response, Compensation, and Liability Information System

### ***Federal CERCLIS NFRAP site List***

CERC-NFRAP..... CERCLIS No Further Remedial Action Planned

### ***Federal RCRA non-CORRACTS TSD facilities list***

RCRA-TSDF..... RCRA - Transporters, Storage and Disposal

### ***Federal RCRA generators list***

RCRA-LQG..... RCRA - Large Quantity Generators  
RCRA-CESQG..... RCRA - Conditionally Exempt Small Quantity Generator

### ***Federal institutional controls / engineering controls registries***

US ENG CONTROLS..... Engineering Controls Sites List  
US INST CONTROL..... Sites with Institutional Controls

### ***Federal ERNS list***

ERNS..... Emergency Response Notification System

### ***State- and tribal - equivalent CERCLIS***

AOCONCERN..... San Gabriel Valley Areas of Concern

### ***State and tribal landfill and/or solid waste disposal site lists***

SWF/LF..... Solid Waste Information System

### ***State and tribal leaking storage tank lists***

INDIAN LUST..... Leaking Underground Storage Tanks on Indian Land

### ***State and tribal registered storage tank lists***

UST..... Active UST Facilities  
AST..... Aboveground Petroleum Storage Tank Facilities  
INDIAN UST..... Underground Storage Tanks on Indian Land

### ***State and tribal voluntary cleanup sites***

INDIAN VCP..... Voluntary Cleanup Priority Listing  
VCP..... Voluntary Cleanup Program Properties

# EXECUTIVE SUMMARY

## ADDITIONAL ENVIRONMENTAL RECORDS

### ***Local Lists of Landfill / Solid Waste Disposal Sites***

ODI..... Open Dump Inventory  
DEBRIS REGION 9..... Torres Martinez Reservation Illegal Dump Site Locations  
WMUDS/SWAT..... Waste Management Unit Database  
HAULERS..... Registered Waste Tire Haulers Listing  
INDIAN ODI..... Report on the Status of Open Dumps on Indian Lands

### ***Local Lists of Hazardous waste / Contaminated Sites***

US CDL..... Clandestine Drug Labs  
SCH..... School Property Evaluation Program  
Toxic Pits..... Toxic Pits Cleanup Act Sites  
AOCONCERN..... San Gabriel Valley Areas of Concern  
CDL..... Clandestine Drug Labs

### ***Local Lists of Registered Storage Tanks***

HIST UST..... Hazardous Substance Storage Container Database

### ***Local Land Records***

LIENS 2..... CERCLA Lien Information  
LUCIS..... Land Use Control Information System  
LIENS..... Environmental Liens Listing  
DEED..... Deed Restriction Listing

### ***Records of Emergency Release Reports***

HMIRS..... Hazardous Materials Information Reporting System  
CHMIRS..... California Hazardous Material Incident Report System  
LDS..... Land Disposal Sites Listing  
MCS..... Military Cleanup Sites Listing

### ***Other Ascertainable Records***

DOT OPS..... Incident and Accident Data  
DOD..... Department of Defense Sites  
CONSENT..... Superfund (CERCLA) Consent Decrees  
ROD..... Records Of Decision  
UMTRA..... Uranium Mill Tailings Sites  
MINES..... Mines Master Index File  
TRIS..... Toxic Chemical Release Inventory System  
TSCA..... Toxic Substances Control Act  
FTTS..... FIFRA/ TSCA Tracking System - FIFRA (Federal Insecticide, Fungicide, & Rodenticide Act)/TSCA (Toxic Substances Control Act)  
HIST FTTS..... FIFRA/TSCA Tracking System Administrative Case Listing  
SSTS..... Section 7 Tracking Systems  
ICIS..... Integrated Compliance Information System  
PADS..... PCB Activity Database System  
MLTS..... Material Licensing Tracking System



## EXECUTIVE SUMMARY

RADINFO.....	Radiation Information Database
FINDS.....	Facility Index System/Facility Registry System
RAATS.....	RCRA Administrative Action Tracking System
NPDES.....	NPDES Permits Listing
CA WDS.....	Waste Discharge System
Cortese.....	"Cortese" Hazardous Waste & Substances Sites List
Notify 65.....	Proposition 65 Records
LA Co. Site Mitigation.....	Site Mitigation List
DRYCLEANERS.....	Cleaner Facilities
LOS ANGELES CO. HMS.....	HMS: Street Number List
WIP.....	Well Investigation Program Case List
HAZNET.....	Facility and Manifest Data
EML.....	Emissions Inventory Data
INDIAN RESERV.....	Indian Reservations
SCRD DRYCLEANERS.....	State Coalition for Remediation of Drycleaners Listing

### EDR PROPRIETARY RECORDS

#### ***EDR Proprietary Records***

Manufactured Gas Plants..... EDR Proprietary Manufactured Gas Plants  
 EDR Historical Auto Stations.. EDR Proprietary Historic Gas Stations

### SURROUNDING SITES: SEARCH RESULTS

Surrounding sites were identified in the following databases.

Elevations have been determined from the USGS Digital Elevation Model and should be evaluated on a relative (not an absolute) basis. Relative elevation information between sites of close proximity should be field verified. Sites with an elevation equal to or higher than the target property have been differentiated below from sites with an elevation lower than the target property. Page numbers and map identification numbers refer to the EDR Radius Map report where detailed data on individual sites can be reviewed.

Sites listed in ***bold italics*** are in multiple databases.

Unmappable (orphan) sites are not considered in the foregoing analysis.

### STANDARD ENVIRONMENTAL RECORDS

#### ***Federal RCRA CORRACTS facilities list***

CORRACTS: CORRACTS is a list of handlers with RCRA Corrective Action Activity. This report shows which nationally-defined corrective action core events have occurred for every handler that has had corrective action activity.

A review of the CORRACTS list, as provided by EDR, and dated 03/25/2009 has revealed that there are 2 CORRACTS sites within approximately 1 mile of the target property.

<u>Lower Elevation</u>	<u>Address</u>	<u>Direction / Distance</u>	<u>Map ID</u>	<u>Page</u>
<b><i>IT CORP WILMINGTON SERVICES</i></b>	<b><i>336 W ANAHEIM ST</i></b>	<b><i>SW 1/2 - 1 (0.512 mi.)</i></b>	<b><i>AL110</i></b>	<b><i>71</i></b>
<b><i>IT TRANSP CORP WILMINGTON</i></b>	<b><i>233 E 'D' ST</i></b>	<b><i>S 1/2 - 1 (0.709 mi.)</i></b>	<b><i>AN115</i></b>	<b><i>95</i></b>

## EXECUTIVE SUMMARY

### ***Federal RCRA generators list***

RCRA-SQG: RCRAInfo is EPA's comprehensive information system, providing access to data supporting the Resource Conservation and Recovery Act (RCRA) of 1976 and the Hazardous and Solid Waste Amendments (HSWA) of 1984. The database includes selective information on sites which generate, transport, store, treat and/or dispose of hazardous waste as defined by the Resource Conservation and Recovery Act (RCRA). Small quantity generators (SQGs) generate between 100 kg and 1,000 kg of hazardous waste per month.

A review of the RCRA-SQG list, as provided by EDR, and dated 11/12/2008 has revealed that there is 1 RCRA-SQG site within approximately 0.25 miles of the target property.

<u>Lower Elevation</u>	<u>Address</u>	<u>Direction / Distance</u>	<u>Map ID</u>	<u>Page</u>
<b>ANCON MARINE</b>	<b>1022 EUBANK</b>	<b>ESE 1/8 - 1/4 (0.185 mi.)</b>	<b>J28</b>	<b>16</b>

### ***State- and tribal - equivalent NPL***

RESPONSE: Identifies confirmed release sites where DTSC is involved in remediation, either in a lead or oversight capacity. These confirmed release sites are generally high-priority and high potential risk.

A review of the RESPONSE list, as provided by EDR, and dated 05/27/2009 has revealed that there are 2 RESPONSE sites within approximately 1 mile of the target property.

<u>Lower Elevation</u>	<u>Address</u>	<u>Direction / Distance</u>	<u>Map ID</u>	<u>Page</u>
<b>ABANDONED LOT, WILMINGTON</b>	<b>F STREET / LECOUVRE</b>	<b>SSE 1/2 - 1 (0.521 mi.)</b>	<b>111</b>	<b>85</b>
<b>KEELCO ANODES INC</b>	<b>327 EAST B STREET</b>	<b>SSW 1/2 - 1 (0.989 mi.)</b>	<b>118</b>	<b>112</b>

### ***State- and tribal - equivalent CERCLIS***

ENVIROSTOR: The Department of Toxic Substances Control's (DTSC's) Site Mitigation and Brownfields Reuse Program's (SMBRP's) EnviroStor database identifies sites that have known contamination or sites for which there may be reasons to investigate further. The database includes the following site types: Federal Superfund sites (National Priorities List (NPL)); State Response, including Military Facilities and State Superfund; Voluntary Cleanup; and School sites. EnviroStor provides similar information to the information that was available in CalSites, and provides additional site information, including, but not limited to, identification of formerly-contaminated properties that have been released for reuse, properties where environmental deed restrictions have been recorded to prevent inappropriate land uses, and risk characterization information that is used to assess potential impacts to public health and the environment at contaminated sites.

A review of the ENVIROSTOR list, as provided by EDR, and dated 05/27/2009 has revealed that there are 8 ENVIROSTOR sites within approximately 1 mile of the target property.

<u>Equal/Higher Elevation</u>	<u>Address</u>	<u>Direction / Distance</u>	<u>Map ID</u>	<u>Page</u>
<b>FRIES AVENUE ELEMENTARY SCHOOL</b> Status: Inactive - Needs Evaluation	<b>1301 FRIES AVENUE</b>	<b>NW 1/2 - 1 (0.506 mi.)</b>	<b>109</b>	<b>68</b>

<u>Lower Elevation</u>	<u>Address</u>	<u>Direction / Distance</u>	<u>Map ID</u>	<u>Page</u>
<b>IT CORP WILMINGTON SERVICES</b> Status: Refer: RCRA Status: Active	<b>336 W ANAHEIM ST</b>	<b>SW 1/2 - 1 (0.512 mi.)</b>	<b>AL110</b>	<b>71</b>

## EXECUTIVE SUMMARY

<u>Lower Elevation</u>	<u>Address</u>	<u>Direction / Distance</u>	<u>Map ID</u>	<u>Page</u>
<b>ABANDONED LOT, WILMINGTON</b> Status: Certified	<b>F STREET / LECOUVRER</b>	<b>SSE 1/2 - 1 (0.521 mi.)</b>	<b>111</b>	<b>85</b>
IT TRANSPORTATION CORP - WILMI Status: Refer: RCRA	233 EAST D STREET	S 1/2 - 1 (0.707 mi.)	AN113	89
<b>LIDLAW ENVIRONMENTAL SERVICE</b> Status: Active	<b>221 E D ST</b>	<b>S 1/2 - 1 (0.709 mi.)</b>	<b>AN114</b>	<b>91</b>
<b>BANNING NEW ELEMENTARY SCHOOL</b> Status: Certified / Operation & Maintenance	<b>FRIES AVENUE/WEST E STR</b>	<b>SSW 1/2 - 1 (0.713 mi.)</b>	<b>116</b>	<b>103</b>
<b>KOPPERS - LOS ANGELES</b> Status: Refer: RWQCB	<b>210 SOUTH AVALON BOULEVSSW</b>	<b>1/2 - 1 (0.916 mi.)</b>	<b>117</b>	<b>110</b>
<b>KEELCO ANODES INC</b> Status: Certified	<b>327 EAST B STREET</b>	<b>SSW 1/2 - 1 (0.989 mi.)</b>	<b>118</b>	<b>112</b>

### **State and tribal leaking storage tank lists**

LUST: The Leaking Underground Storage Tank Incident Reports contain an inventory of reported leaking underground storage tank incidents. The data come from the State Water Resources Control Board Leaking Underground Storage Tank Information System.

A review of the LUST list, as provided by EDR, and dated 04/08/2009 has revealed that there are 6 LUST sites within approximately 0.5 miles of the target property.

<u>Equal/Higher Elevation</u>	<u>Address</u>	<u>Direction / Distance</u>	<u>Map ID</u>	<u>Page</u>
DEBRITZ LUMBER CO (FORMER) Status: Completed - Case Closed	755 L ST E	ENE 1/4 - 1/2 (0.373 mi.)	67	44
<b>Lower Elevation</b>	<b>Address</b>	<b>Direction / Distance</b>	<b>Map ID</b>	<b>Page</b>
<b>ANCON MARINE</b> Status: Completed - Case Closed	<b>1022 EUBANK</b>	<b>ESE 1/8 - 1/4 (0.185 mi.)</b>	<b>J28</b>	<b>16</b>
<b>FIRE STATION #38</b> Status: Completed - Case Closed	<b>124 I ST E</b>	<b>SW 1/4 - 1/2 (0.289 mi.)</b>	<b>46</b>	<b>34</b>
MAGNESS PETROLEUM COMPANY Status: Open - Remediation	625 E ANAHEIM ST	SE 1/4 - 1/2 (0.336 mi.)	S55	38
FRANK MCHUGH Status: Open - Site Assessment	310 WEST I AVE	WSW 1/4 - 1/2 (0.452 mi.)	90	56
<b>UNITED OIL #6</b> Status: Completed - Case Closed	<b>305 ANAHEIM ST W</b>	<b>SW 1/4 - 1/2 (0.495 mi.)</b>	<b>AL105</b>	<b>66</b>

SLIC: SLIC Region comes from the California Regional Water Quality Control Board.

A review of the SLIC list, as provided by EDR, and dated 04/08/2009 has revealed that there are 88 SLIC sites within approximately 0.5 miles of the target property.

<u>Equal/Higher Elevation</u>	<u>Address</u>	<u>Direction / Distance</u>	<u>Map ID</u>	<u>Page</u>
WILMINGTON TOWN LOT #245 Facility Status: Open	310 E. DENNI ST	WNW 0 - 1/8 (0.076 mi.)	3	7

## EXECUTIVE SUMMARY

<u>Equal/Higher Elevation</u>	<u>Address</u>	<u>Direction / Distance</u>	<u>Map ID</u>	<u>Page</u>
WILMINGTON TOWN LOT #191	1137 BANNING	N 0 - 1/8 (0.088 mi.)	B6	8
WILMINGTON TOWN LOT #191	1137 BANNING BLVD	N 0 - 1/8 (0.089 mi.)	B7	9
Facility Status: Completed - Case Closed				
WILMINGTON TOWN LOT #195	1143-1145 LECOUVREUR AV	NE 1/8 - 1/4 (0.152 mi.)	E12	10
Facility Status: Completed - Case Closed				
WILMINGTON TOWN LOT #195	1143-1145 LECOUVREUR	NE 1/8 - 1/4 (0.152 mi.)	E13	11
WILMINGTON TOWN LOT #238	1044 BROAD AVE	WSW 1/8 - 1/4 (0.160 mi.)	F14	11
Facility Status: Open				
WILMINGTON TOWN LOT #238	1044 BROAD	WSW 1/8 - 1/4 (0.161 mi.)	F15	12
WILMINGTON TOWN LOT #186	1102 BROAD AVE	WNW 1/8 - 1/4 (0.163 mi.)	G16	12
Facility Status: Completed - Case Closed				
WILMINGTON TOWN LOT #186	1102 BROAD	WNW 1/8 - 1/4 (0.163 mi.)	G17	12
WILMINGTON TOWN LOT #197.1&2	1160 LECOUVREUR AVE	NE 1/8 - 1/4 (0.170 mi.)	E20	13
Facility Status: Open				
WILMINGTON TOWN LOT #197.1&2	1160 LECOUVREUR	NE 1/8 - 1/4 (0.170 mi.)	E21	14
WILMINGTON TOWN LOT #145	1210 BROAD	NW 1/8 - 1/4 (0.246 mi.)	M38	31
WILMINGTON TOWN LOT #145	1210 BROAD AVE	NW 1/8 - 1/4 (0.246 mi.)	M39	31
Facility Status: Completed - Case Closed				
WILMINGTON TOWN LOT #204	1134 HYATT AVE	ENE 1/4 - 1/2 (0.269 mi.)	N42	33
Facility Status: Completed - Case Closed				
WILMINGTON TOWN LOT #204	1134 HYATT	ENE 1/4 - 1/2 (0.269 mi.)	N43	33
WILMINGTON TOWN LOT #203	1204 HYATT	NE 1/4 - 1/2 (0.285 mi.)	O44	33
WILMINGTON TOWN LOT #203	1204 HYATT AVE	NE 1/4 - 1/2 (0.285 mi.)	O45	34
Facility Status: Completed - Case Closed				
WILMINGTON TOWN LOT #147	1223 HYATT AVE	NE 1/4 - 1/2 (0.295 mi.)	O49	36
Facility Status: Open				
WILMINGTON TOWN LOT #147	1223 HYATT	NE 1/4 - 1/2 (0.295 mi.)	O50	37
WILMINGTON TOWN LOT #137	1261-1265 BROAD	NW 1/4 - 1/2 (0.308 mi.)	Q51	37
WILMINGTON TOWN LOT #137	1261-1265 N. BROAD AVE	NW 1/4 - 1/2 (0.308 mi.)	Q52	37
Facility Status: Completed - Case Closed				
WILMINGTON TOWN LOT #175	1137 MARINE AVE	WNW 1/4 - 1/2 (0.340 mi.)	T56	39
Facility Status: Completed - Case Closed				
WILMINGTON TOWN LOT #175	1137 MARINE	WNW 1/4 - 1/2 (0.341 mi.)	T57	39
WILMINGTON TOWN LOT #057	1307 EUBANK	NNE 1/4 - 1/2 (0.363 mi.)	V61	42
WILMINGTON TOWN LOT #057	1307 EUBANK AVE	NNE 1/4 - 1/2 (0.363 mi.)	V62	42
Facility Status: Completed - Case Closed				
WILMINGTON TOWN LOT #146	1281 HYATT	NNE 1/4 - 1/2 (0.364 mi.)	W63	42
WILMINGTON TOWN LOT #146	1281 HYATT AVE	NNE 1/4 - 1/2 (0.364 mi.)	W64	43
Facility Status: Completed - Case Closed				
WILMINGTON TOWN LOT #130	1211 MARINE AVE	WNW 1/4 - 1/2 (0.379 mi.)	Z70	46
Facility Status: Completed - Case Closed				
WILMINGTON TOWN LOT #130	1211 MARINE	WNW 1/4 - 1/2 (0.379 mi.)	Z71	46
WILMINGTON TOWN LOT #137	128 E. M ST	NW 1/4 - 1/2 (0.392 mi.)	72	47
Facility Status: Completed - Case Closed				
WILMINGTON TOWN LOT #220	1065 FRIES	W 1/4 - 1/2 (0.393 mi.)	AA73	47
WILMINGTON TOWN LOT #220	1065 FRIES AVE	W 1/4 - 1/2 (0.393 mi.)	AA74	47
Facility Status: Completed - Case Closed				
WILMINGTON TOWN LOT #129	1243 MARINE AVE	WNW 1/4 - 1/2 (0.405 mi.)	AB75	48
Facility Status: Open				



## EXECUTIVE SUMMARY

<u>Equal/Higher Elevation</u>	<u>Address</u>	<u>Direction / Distance</u>	<u>Map ID</u>	<u>Page</u>
WILMINGTON TOWN LOT #129	1243 MARINE	WNW 1/4 - 1/2 (0.406 mi.)	AB78	49
WILMINGTON TOWN LOT #172	1131 FRIES	WNW 1/4 - 1/2 (0.408 mi.)	AD79	49
WILMINGTON TOWN LOT #172	1131 N. FRIES AVE	WNW 1/4 - 1/2 (0.408 mi.)	AD80	49
Facility Status: Completed - Case Closed				
WILMINGTON TOWN LOT #245	310 DENNI	W 1/4 - 1/2 (0.415 mi.)	AA81	50
WILMINGTON TOWN LOT #092	129 N. STREET	NNW 1/4 - 1/2 (0.465 mi.)	92	57
Facility Status: Completed - Case Closed				
WILMINGTON TOWN LOT #171	1138 ISLAND	W 1/4 - 1/2 (0.468 mi.)	AG93	57
WILMINGTON TOWN LOT #171	1138 ISLAND AVE	W 1/4 - 1/2 (0.468 mi.)	AG94	57
Facility Status: Open				
WILMINGTON TOWN LOT #098	1350-1356 N. HYATT AVE	NNE 1/4 - 1/2 (0.470 mi.)	AI96	59
Facility Status: Completed - Case Closed				
WILMINGTON TOWN LOT #098	1350-1356 HYATT	NNE 1/4 - 1/2 (0.470 mi.)	AI97	60
WILMINGTON TOWN LOT #088	1311 MARINE AVE	NW 1/4 - 1/2 (0.471 mi.)	AJ98	60
Facility Status: Open				
WILMINGTON TOWN LOT #088	1311 MARINE	NW 1/4 - 1/2 (0.472 mi.)	AJ99	60
WILMINGTON TOWN LOT #090	1326 MARINE AVE	NW 1/4 - 1/2 (0.490 mi.)	AJ103	65
Facility Status: Completed - Case Closed				
WILMINGTON TOWN LOT #090	1326 MARINE	NW 1/4 - 1/2 (0.491 mi.)	AJ104	66
<u>Lower Elevation</u>	<u>Address</u>	<u>Direction / Distance</u>	<u>Map ID</u>	<u>Page</u>
WILMINGTON TOWN LOT #249	1023-1027 N. BANNING BL	SSE 0 - 1/8 (0.060 mi.)	A1	7
Facility Status: Completed - Case Closed				
WILMINGTON TOWN LOT #249	1023-1027 BANNING	SSE 0 - 1/8 (0.060 mi.)	A2	7
WILMINGTON TOWN LOT #254	1006-1010 BANNING	S 0 - 1/8 (0.081 mi.)	A4	8
WILMINGTON TOWN LOT #254	1006-1010 BANNING BLVD	S 0 - 1/8 (0.081 mi.)	A5	8
Facility Status: Completed - Case Closed				
WILMINGTON TOWN LOT #246	1008-1012 LAKME AVE	SW 0 - 1/8 (0.107 mi.)	C8	9
Facility Status: Completed - Case Closed				
WILMINGTON TOWN LOT #246	1008-1012 LAKME	SW 0 - 1/8 (0.107 mi.)	C9	9
WILMINGTON TOWN LOT #255	1017 LECOUVREUR	ESE 1/8 - 1/4 (0.144 mi.)	D10	10
WILMINGTON TOWN LOT #255	1017 LECOUVREUR AVE	ESE 1/8 - 1/4 (0.144 mi.)	D11	10
Facility Status: Completed - Case Closed				
WILMINGTON TOWN LOT #236	1027 BROAD AVE	WSW 1/8 - 1/4 (0.166 mi.)	F18	13
Facility Status: Completed - Case Closed				
WILMINGTON TOWN LOT #236	1027 BROAD	WSW 1/8 - 1/4 (0.167 mi.)	F19	13
WILMINGTON TOWN LOT #305	939 LAKME ST	SSW 1/8 - 1/4 (0.175 mi.)	H22	14
Facility Status: Completed - Case Closed				
WILMINGTON TOWN LOT #305	939 LAKME	SSW 1/8 - 1/4 (0.175 mi.)	H23	14
WILMINGTON TOWN LOT #258	1049 EUBANK	E 1/8 - 1/4 (0.180 mi.)	J26	15
WILMINGTON TOWN LOT #258	1049 EUBANK AVE	E 1/8 - 1/4 (0.180 mi.)	J27	15
Facility Status: Completed - Case Closed				
WILMINGTON TOWN LOT #307	915 BANNING BLVD	SSE 1/8 - 1/4 (0.186 mi.)	K32	29
Facility Status: Completed - Case Closed				
WILMINGTON TOWN LOT #307	915 BANNING	SSE 1/8 - 1/4 (0.186 mi.)	K33	29
WILMINGTON TOWN LOT #311	905 N. BANNING BLVD	SSE 1/8 - 1/4 (0.196 mi.)	K34	30
Facility Status: Completed - Case Closed				
WILMINGTON TOWN LOT #311	905 BANNING	SSE 1/8 - 1/4 (0.196 mi.)	K35	30
WILMINGTON TOWN LOT #297	945 N. BROAD AVE	SW 1/8 - 1/4 (0.218 mi.)	L36	30
Facility Status: Open				

## EXECUTIVE SUMMARY

<u>Lower Elevation</u>	<u>Address</u>	<u>Direction / Distance</u>	<u>Map ID</u>	<u>Page</u>
WILMINGTON TOWN LOT #297	945 BROAD	SW 1/8 - 1/4 (0.219 mi.)	L37	31
WILMINGTON TOWN LOT #206	1118 / 1124 HYATT	ENE 1/4 - 1/2 (0.260 mi.)	41	32
WILMINGTON TOWN LOT #312	329 ANAHEIM	S 1/4 - 1/2 (0.290 mi.)	P47	36
WILMINGTON TOWN LOT #312 Facility Status: Open	329 E. ANAHEIM ST	S 1/4 - 1/2 (0.290 mi.)	P48	36
WILMINGTON TOWN LOT #304 Facility Status: Completed - Case Closed	828 BROAD AVE	SSW 1/4 - 1/2 (0.309 mi.)	R53	38
WILMINGTON TOWN LOT #304 <b>MAGNESS PETROLEUM</b>	828 BROAD <b>625 ANAHEIM</b>	SSW 1/4 - 1/2 (0.309 mi.) <b>SE 1/4 - 1/2 (0.342 mi.)</b>	R54 <b>S58</b>	38 <b>39</b>
WILMINGTON TOWN LOT #291	941 MARINE	WSW 1/4 - 1/2 (0.362 mi.)	U59	41
WILMINGTON TOWN LOT #291 Facility Status: Open	941 N. MARINE AVE	WSW 1/4 - 1/2 (0.362 mi.)	U60	41
WILMINGTON TOWN LOT #326	922 MCFARLAND	ESE 1/4 - 1/2 (0.364 mi.)	X65	43
WILMINGTON TOWN LOT #326 Facility Status: Completed - Case Closed	922 MCFARLAND AVE	ESE 1/4 - 1/2 (0.364 mi.)	X66	43
WILMINGTON TOWN LOT #292	917 MARINE	WSW 1/4 - 1/2 (0.375 mi.)	Y68	45
WILMINGTON TOWN LOT #292 Facility Status: Completed - Case Closed	917 MARINE AVE	WSW 1/4 - 1/2 (0.375 mi.)	Y69	45
WILMINGTON TOWN LOT #359 Facility Status: Completed - Case Closed	724 BROAD AVE	SSW 1/4 - 1/2 (0.406 mi.)	AC76	48
WILMINGTON TOWN LOT #359	724 BROAD	SSW 1/4 - 1/2 (0.406 mi.)	AC77	49
WILMINGTON TOWN LOT #327	919 DOMINGUEZ	ESE 1/4 - 1/2 (0.423 mi.)	AE83	52
WILMINGTON TOWN LOT #327 Facility Status: Completed - Case Closed	919 DOMINGUEZ AVE	ESE 1/4 - 1/2 (0.423 mi.)	AE84	52
WILMINGTON TOWN LOT #294	817 / 821 MARINE	SW 1/4 - 1/2 (0.426 mi.)	86	54
WILMINGTON TOWN LOT #289	911 FRIES	WSW 1/4 - 1/2 (0.443 mi.)	89	56
EXXON WILMINGTON OIL FIELD Facility Status: Open	704 E. G ST	SE 1/4 - 1/2 (0.456 mi.)	91	56
WILMINGTON TOWN LOT #355 Facility Status: Completed - Case Closed	715 N. MARINE AVE	SW 1/4 - 1/2 (0.498 mi.)	AM106	67
WILMINGTON TOWN LOT #355 JUANITA'S FOOD	715 MARINE 625 EUBANK	SW 1/4 - 1/2 (0.498 mi.) SSE 1/4 - 1/2 (0.500 mi.)	AM107 108	68 68

### ADDITIONAL ENVIRONMENTAL RECORDS

#### **Local Brownfield lists**

US BROWNFIELDS: The EPA's listing of Brownfields properties addressed by Cooperative Agreement Recipients and Brownfields properties addressed by Targeted Brownfields Assessments

A review of the US BROWNFIELDS list, as provided by EDR, and dated 10/01/2008 has revealed that there are 6 US BROWNFIELDS sites within approximately 0.5 miles of the target property.

<u>Lower Elevation</u>	<u>Address</u>	<u>Direction / Distance</u>	<u>Map ID</u>	<u>Page</u>
TRUST FOR PUBLIC LANDS WILMING	922 DOMINGUEZ AVENUE	ESE 1/4 - 1/2 (0.422 mi.)	AE82	50
TRUST FOR PUBLIC LANDS WILMING	914 DOMINGUEZ AVENUE	ESE 1/4 - 1/2 (0.425 mi.)	AE85	52
TRUST FOR PUBLIC LANDS WILMING	921 & 933 EAST ANAHEIM	ESE 1/4 - 1/2 (0.470 mi.)	AH95	58
TRUST FOR PUBLIC LANDS WILMING	940 SANFORD AVENUE	ESE 1/4 - 1/2 (0.473 mi.)	AK100	61

## EXECUTIVE SUMMARY

<u>Lower Elevation</u>	<u>Address</u>	<u>Direction / Distance</u>	<u>Map ID</u>	<u>Page</u>
TRUST FOR PUBLIC LANDS WILMING	810 DOMINGUEZ AVENUE	ESE 1/4 - 1/2 (0.476 mi.)	AH101	62
TRUST FOR PUBLIC LANDS WILMING	919 SANFORD AVENUE	ESE 1/4 - 1/2 (0.480 mi.)	AK102	64

### **Local Lists of Landfill / Solid Waste Disposal Sites**

SWRCY: A listing of recycling facilities in California.

A review of the SWRCY list, as provided by EDR, and dated 04/07/2009 has revealed that there are 2 SWRCY sites within approximately 0.5 miles of the target property.

<u>Lower Elevation</u>	<u>Address</u>	<u>Direction / Distance</u>	<u>Map ID</u>	<u>Page</u>
CANCO RECYCLING	801 E ANAHEIM ST	SE 1/4 - 1/2 (0.430 mi.)	AF87	54
HARBOR RECYCLING	801 E ANAHEIM ST	SE 1/4 - 1/2 (0.430 mi.)	AF88	55

### **Local Lists of Hazardous waste / Contaminated Sites**

HIST Cal-Sites: Formerly known as ASPIS, this database contains both known and potential hazardous substance sites. The source is the California Department of Toxic Substance Control. No longer updated by the state agency. It has been replaced by ENVIROSTOR.

A review of the HIST Cal-Sites list, as provided by EDR, and dated 08/08/2005 has revealed that there are 2 HIST Cal-Sites sites within approximately 1 mile of the target property.

<u>Lower Elevation</u>	<u>Address</u>	<u>Direction / Distance</u>	<u>Map ID</u>	<u>Page</u>
<b>ABANDONED LOT, WILMINGTON</b>	<b>F STREET / LECOUVREUR</b>	<b>SSE 1/2 - 1 (0.521 mi.)</b>	<b>111</b>	<b>85</b>
<b>KEELCO ANODES INC</b>	<b>327 EAST B STREET</b>	<b>SSW 1/2 - 1 (0.989 mi.)</b>	<b>118</b>	<b>112</b>

### **Local Lists of Registered Storage Tanks**

CA FID UST: The Facility Inventory Database contains active and inactive underground storage tank locations. The source is the State Water Resource Control Board.

A review of the CA FID UST list, as provided by EDR, and dated 10/31/1994 has revealed that there are 2 CA FID UST sites within approximately 0.25 miles of the target property.

<u>Lower Elevation</u>	<u>Address</u>	<u>Direction / Distance</u>	<u>Map ID</u>	<u>Page</u>
<b>ANCON MARINE</b>	<b>1022 EUBANK</b>	<b>ESE 1/8 - 1/4 (0.185 mi.)</b>	<b>J28</b>	<b>16</b>
<b>JOHANSING MITCHELL TERMINAL</b>	<b>920 EUBANK AVE</b>	<b>SE 1/8 - 1/4 (0.248 mi.)</b>	<b>40</b>	<b>32</b>

## EXECUTIVE SUMMARY

SWEEPS UST: Statewide Environmental Evaluation and Planning System. This underground storage tank listing was updated and maintained by a company contacted by the SWRCB in the early 1990's. The listing is no longer updated or maintained. The local agency is the contact for more information on a site on the SWEEPS list.

A review of the SWEEPS UST list, as provided by EDR, and dated 06/01/1994 has revealed that there are 2 SWEEPS UST sites within approximately 0.25 miles of the target property.

<u>Lower Elevation</u>	<u>Address</u>	<u>Direction / Distance</u>	<u>Map ID</u>	<u>Page</u>
<i>ANCON MARINE</i>	<i>1022 EUBANK</i>	<i>ESE 1/8 - 1/4 (0.185 mi.)</i>	<i>J28</i>	<i>16</i>
<i>JOHANSING MITCHELL TERMINAL</i>	<i>920 EUBANK AVE</i>	<i>SE 1/8 - 1/4 (0.248 mi.)</i>	<i>40</i>	<i>32</i>

### **Other Ascertainable Records**

RCRA-NonGen: RCRAInfo is EPA's comprehensive information system, providing access to data supporting the Resource Conservation and Recovery Act (RCRA) of 1976 and the Hazardous and Solid Waste Amendments (HSWA) of 1984. The database includes selective information on sites which generate, transport, store, treat and/or dispose of hazardous waste as defined by the Resource Conservation and Recovery Act (RCRA). Non-Generators do not presently generate hazardous waste.

A review of the RCRA-NonGen list, as provided by EDR, and dated 11/12/2008 has revealed that there are 3 RCRA-NonGen sites within approximately 0.25 miles of the target property.

<u>Lower Elevation</u>	<u>Address</u>	<u>Direction / Distance</u>	<u>Map ID</u>	<u>Page</u>
<i>ANCON ENVIRONMENTAL SERVICES</i>	<i>1022 EUBANK AVE</i>	<i>ESE 1/8 - 1/4 (0.185 mi.)</i>	<i>J29</i>	<i>24</i>
<i>VALADEZ TRUCKING</i>	<i>1022 EUBANK AVE</i>	<i>ESE 1/8 - 1/4 (0.185 mi.)</i>	<i>J30</i>	<i>27</i>
<i>L S AND SONS</i>	<i>1022 EUBANK AVE AT ANCO</i>	<i>E 1/8 - 1/4 (0.186 mi.)</i>	<i>J31</i>	<i>28</i>

FUDS: The Listing includes locations of Formerly Used Defense Sites Properties where the US Army Corps Of Engineers is actively working or will take necessary cleanup actions.

A review of the FUDS list, as provided by EDR, and dated 12/31/2007 has revealed that there is 1 FUDS site within approximately 1 mile of the target property.

<u>Equal/Higher Elevation</u>	<u>Address</u>	<u>Direction / Distance</u>	<u>Map ID</u>	<u>Page</u>
<i>BANNING PARK CAMP</i>		<i>NE 1/2 - 1 (0.618 mi.)</i>	<i>112</i>	<i>89</i>

CA BOND EXP. PLAN: Department of Health Services developed a site-specific expenditure plan as the basis for an appropriation of Hazardous Substance Cleanup Bond Act funds. It is not updated.

A review of the CA BOND EXP. PLAN list, as provided by EDR, and dated 01/01/1989 has revealed that there is 1 CA BOND EXP. PLAN site within approximately 1 mile of the target property.

<u>Lower Elevation</u>	<u>Address</u>	<u>Direction / Distance</u>	<u>Map ID</u>	<u>Page</u>
<i>KOPPERS - LOS ANGELES</i>	<i>210 SOUTH AVALON BOULEVSSW</i>	<i>1/2 - 1 (0.916 mi.)</i>	<i>117</i>	<i>110</i>



## EXECUTIVE SUMMARY

HIST CORTESE: The sites for the list are designated by the State Water Resource Control Board [LUST], the Integrated Waste Board [SWF/LS], and the Department of Toxic Substances Control [CALSTES].

A review of the HIST CORTESE list, as provided by EDR, and dated 04/01/2001 has revealed that there are 3 HIST CORTESE sites within approximately 0.5 miles of the target property.

<u>Lower Elevation</u>	<u>Address</u>	<u>Direction / Distance</u>	<u>Map ID</u>	<u>Page</u>
<i>ANCON MARINE</i>	<i>1022 EUBANK</i>	<i>ESE 1/8 - 1/4 (0.185 mi.)</i>	<i>J28</i>	<i>16</i>
<i>FIRE STATION #38</i>	<i>124 I ST E</i>	<i>SW 1/4 - 1/2 (0.289 mi.)</i>	<i>46</i>	<i>34</i>
<i>UNITED OIL #6</i>	<i>305 ANAHEIM ST W</i>	<i>SW 1/4 - 1/2 (0.495 mi.)</i>	<i>AL105</i>	<i>66</i>

### EDR PROPRIETARY RECORDS

#### *EDR Proprietary Records*

EDR Historical Cleaners: EDR has searched selected national collections of business directories and has collected listings of potential dry cleaner sites that were available to EDR researchers. EDR's review was limited to those categories of sources that might, in EDR's opinion, include dry cleaning establishments. The categories reviewed included, but were not limited to dry cleaners, cleaners, laundry, laundromat, cleaning/laundry, wash & dry etc.

A review of the EDR Historical Cleaners list, as provided by EDR, has revealed that there are 2 EDR Historical Cleaners sites within approximately 0.25 miles of the target property.

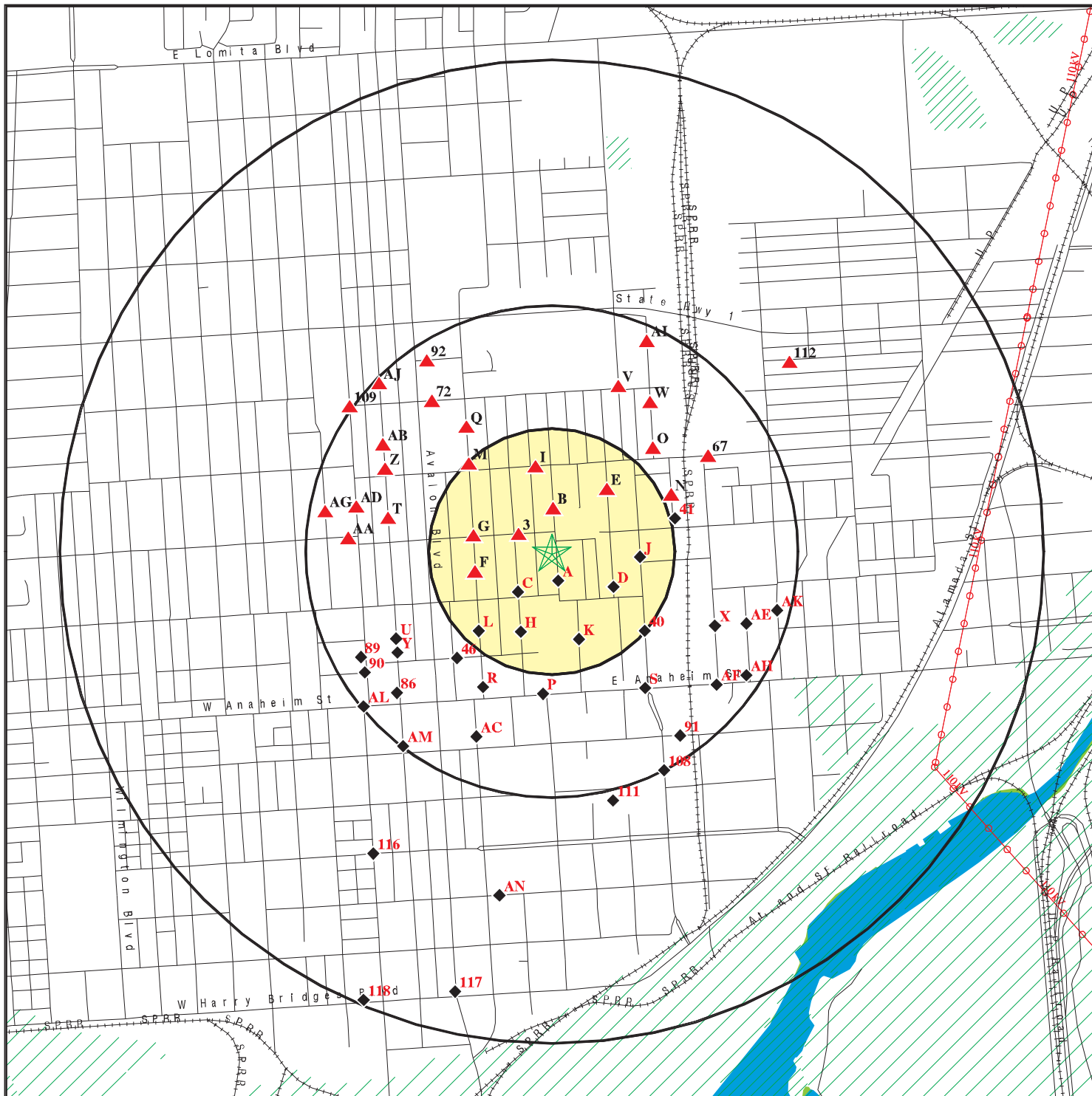
<u>Equal/Higher Elevation</u>	<u>Address</u>	<u>Direction / Distance</u>	<u>Map ID</u>	<u>Page</u>
1HRIFTEE CLEANERS	362 E L ST	N 1/8 - 1/4 (0.177 mi.)	I24	15
1HRIFTEE CLEANERS	362 E LST	N 1/8 - 1/4 (0.177 mi.)	I25	15

## EXECUTIVE SUMMARY

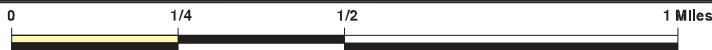
Due to poor or inadequate address information, the following sites were not mapped:

<u>Site Name</u>	<u>Database(s)</u>
CHEVRON #9-5913	LUST, HIST CORTESE
PACIFIC AUTO CENTER	CA FID UST, SWEEPS UST
MOBIL OIL CO	SWEEPS UST
MIKE'S CLEANERS	DRYCLEANERS
MIKE II CLEANERS	HAZNET, DRYCLEANERS
EL DORADO CAR WASH	LUST
SHELL OIL	HIST UST
WILMINGTON TOWN LOT #206	SLIC
ACTA SOUTH - PARCEL SE-1520 AND SE	SLIC
WILMINGTON TOWN LOT #185	SLIC
WILMINGTON TOWN LOT #188	SLIC
WILMINGTON TOWN LOT #307	SLIC
WILMINGTON TOWN LOT #277	SLIC
ACTA - PARCEL PCH 1532	SLIC
ACTA PARCEL PCH-1535	SLIC
ACTA PARCEL PCH-1533	SLIC
ACTA PARCEL PCH-1531	SLIC
WILMINGTON TOWN LOT #189	SLIC
WILMINGTON TOWN LOT #301	SLIC
SOUTH REGION SPAN K-8 #1, SITE 15	SCH, ENVIROSTOR
GULF/FRIES PRIMARY SITE NO. 8	SCH, ENVIROSTOR

# OVERVIEW MAP - 2527253.10s



- ★ Target Property
- ▲ Sites at elevations higher than or equal to the target property
- ◆ Sites at elevations lower than the target property
- ▲ Manufactured Gas Plants
- National Priority List Sites
- Dept. Defense Sites
- Indian Reservations BIA
- Areas of Concern
- ⚡ Power transmission lines
- ⚡ Oil & Gas pipelines
- ▨ 100-year flood zone
- ▨ 500-year flood zone
- National Wetland Inventory

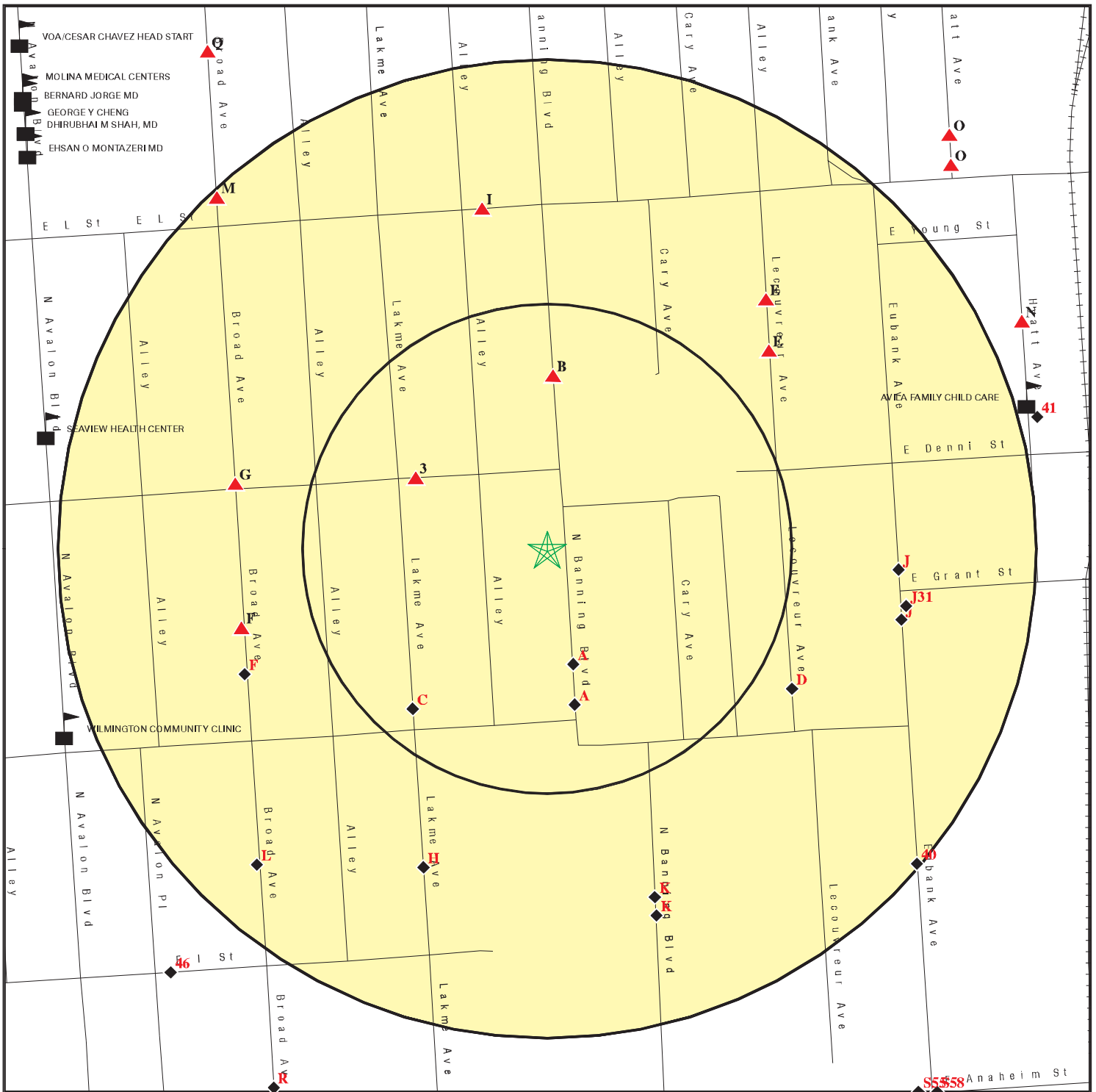


This report includes Interactive Map Layers to display and/or hide map information. The legend includes only those icons for the default map view.

SITE NAME: Warren Land Donation  
 ADDRESS: 1037 and 1041 N. Banning Boulevard  
 Los Angeles CA 90744  
 LAT/LONG: 33.7844 / 118.2584

CLIENT: The Planning Center-LA Office  
 CONTACT: William Hass  
 INQUIRY #: 2527253.10s  
 DATE: June 24, 2009 7:52 pm

# DETAIL MAP - 2527253.10s



- ★ Target Property
- ▲ Sites at elevations higher than or equal to the target property
- ◆ Sites at elevations lower than the target property
- ⚡ Manufactured Gas Plants
- ⚠ Sensitive Receptors
- 🏠 National Priority List Sites
- 🏢 Dept. Defense Sites

- 🏞 Indian Reservations BIA
- 🛢 Oil & Gas pipelines
- 🌊 100-year flood zone
- 🌊 500-year flood zone
- 🔴 Areas of Concern



This report includes Interactive Map Layers to display and/or hide map information. The legend includes only those icons for the default map view.

SITE NAME: Warren Land Donation  
 ADDRESS: 1037 and 1041 N. Banning Boulevard  
 Los Angeles CA 90744  
 LAT/LONG: 33.7844 / 118.2584

CLIENT: The Planning Center-LA Office  
 CONTACT: William Hass  
 INQUIRY #: 2527253.10s  
 DATE: June 24, 2009 7:53 pm



## MAP FINDINGS SUMMARY

Database	Target Property	Search Distance (Miles)	< 1/8	1/8 - 1/4	1/4 - 1/2	1/2 - 1	> 1	Total Plotted
<b><u>STANDARD ENVIRONMENTAL RECORDS</u></b>								
<b><i>Federal NPL site list</i></b>								
NPL		1.000	0	0	0	0	NR	0
Proposed NPL		1.000	0	0	0	0	NR	0
NPL LIENS		TP	NR	NR	NR	NR	NR	0
<b><i>Federal Delisted NPL site list</i></b>								
Delisted NPL		1.000	0	0	0	0	NR	0
<b><i>Federal CERCLIS list</i></b>								
CERCLIS		0.500	0	0	0	NR	NR	0
<b><i>Federal CERCLIS NFRAP site List</i></b>								
CERC-NFRAP		0.500	0	0	0	NR	NR	0
<b><i>Federal RCRA CORRACTS facilities list</i></b>								
CORRACTS		1.000	0	0	0	2	NR	2
<b><i>Federal RCRA non-CORRACTS TSD facilities list</i></b>								
RCRA-TSDF		0.500	0	0	0	NR	NR	0
<b><i>Federal RCRA generators list</i></b>								
RCRA-LQG		0.250	0	0	NR	NR	NR	0
RCRA-SQG		0.250	0	1	NR	NR	NR	1
RCRA-CESQG		0.250	0	0	NR	NR	NR	0
<b><i>Federal institutional controls / engineering controls registries</i></b>								
US ENG CONTROLS		0.500	0	0	0	NR	NR	0
US INST CONTROL		0.500	0	0	0	NR	NR	0
<b><i>Federal ERNS list</i></b>								
ERNS		TP	NR	NR	NR	NR	NR	0
<b><i>State- and tribal - equivalent NPL</i></b>								
RESPONSE		1.000	0	0	0	2	NR	2
<b><i>State- and tribal - equivalent CERCLIS</i></b>								
AOCONCERN		1.000	0	0	0	0	NR	0
ENVIROSTOR		1.000	0	0	0	8	NR	8
<b><i>State and tribal landfill and/or solid waste disposal site lists</i></b>								
SWF/LF		0.500	0	0	0	NR	NR	0
<b><i>State and tribal leaking storage tank lists</i></b>								
LUST		0.500	0	1	5	NR	NR	6
SLIC		0.500	9	24	55	NR	NR	88

## MAP FINDINGS SUMMARY

Database	Target Property	Search Distance (Miles)	< 1/8	1/8 - 1/4	1/4 - 1/2	1/2 - 1	> 1	Total Plotted
INDIAN LUST		0.500	0	0	0	NR	NR	0
<b>State and tribal registered storage tank lists</b>								
UST		0.250	0	0	NR	NR	NR	0
AST		0.250	0	0	NR	NR	NR	0
INDIAN UST		0.250	0	0	NR	NR	NR	0
<b>State and tribal voluntary cleanup sites</b>								
INDIAN VCP		0.500	0	0	0	NR	NR	0
VCP		0.500	0	0	0	NR	NR	0
<b>ADDITIONAL ENVIRONMENTAL RECORDS</b>								
<b>Local Brownfield lists</b>								
US BROWNFIELDS		0.500	0	0	6	NR	NR	6
<b>Local Lists of Landfill / Solid Waste Disposal Sites</b>								
ODI		0.500	0	0	0	NR	NR	0
DEBRIS REGION 9		0.500	0	0	0	NR	NR	0
WMUDS/SWAT		0.500	0	0	0	NR	NR	0
SWRCY		0.500	0	0	2	NR	NR	2
HAULERS		TP	NR	NR	NR	NR	NR	0
INDIAN ODI		0.500	0	0	0	NR	NR	0
<b>Local Lists of Hazardous waste / Contaminated Sites</b>								
US CDL		TP	NR	NR	NR	NR	NR	0
HIST Cal-Sites		1.000	0	0	0	2	NR	2
SCH		0.250	0	0	NR	NR	NR	0
Toxic Pits		1.000	0	0	0	0	NR	0
AOCONCERN		1.000	0	0	0	0	NR	0
CDL		TP	NR	NR	NR	NR	NR	0
<b>Local Lists of Registered Storage Tanks</b>								
CA FID UST		0.250	0	2	NR	NR	NR	2
HIST UST		0.250	0	0	NR	NR	NR	0
SWEEPS UST		0.250	0	2	NR	NR	NR	2
<b>Local Land Records</b>								
LIENS 2		TP	NR	NR	NR	NR	NR	0
LUCIS		0.500	0	0	0	NR	NR	0
LIENS		TP	NR	NR	NR	NR	NR	0
DEED		0.500	0	0	0	NR	NR	0
<b>Records of Emergency Release Reports</b>								
HMIRS		TP	NR	NR	NR	NR	NR	0
CHMIRS		TP	NR	NR	NR	NR	NR	0
LDS		TP	NR	NR	NR	NR	NR	0
MCS		TP	NR	NR	NR	NR	NR	0

## MAP FINDINGS SUMMARY

Database	Target Property	Search Distance (Miles)	< 1/8	1/8 - 1/4	1/4 - 1/2	1/2 - 1	> 1	Total Plotted
<b>Other Ascertainable Records</b>								
RCRA-NonGen		0.250	0	3	NR	NR	NR	3
DOT OPS	TP		NR	NR	NR	NR	NR	0
DOD		1.000	0	0	0	0	NR	0
FUDS		1.000	0	0	0	1	NR	1
CONSENT		1.000	0	0	0	0	NR	0
ROD		1.000	0	0	0	0	NR	0
UMTRA		0.500	0	0	0	NR	NR	0
MINES		0.250	0	0	NR	NR	NR	0
TRIS	TP		NR	NR	NR	NR	NR	0
TSCA	TP		NR	NR	NR	NR	NR	0
FTTS	TP		NR	NR	NR	NR	NR	0
HIST FTTS	TP		NR	NR	NR	NR	NR	0
SSTS	TP		NR	NR	NR	NR	NR	0
ICIS	TP		NR	NR	NR	NR	NR	0
PADS	TP		NR	NR	NR	NR	NR	0
MLTS	TP		NR	NR	NR	NR	NR	0
RADINFO	TP		NR	NR	NR	NR	NR	0
FINDS	TP		NR	NR	NR	NR	NR	0
RAATS	TP		NR	NR	NR	NR	NR	0
CA BOND EXP. PLAN		1.000	0	0	0	1	NR	1
NPDES	TP		NR	NR	NR	NR	NR	0
CA WDS	TP		NR	NR	NR	NR	NR	0
Cortese		0.500	0	0	0	NR	NR	0
HIST CORTESE		0.500	0	1	2	NR	NR	3
Notify 65		1.000	0	0	0	0	NR	0
LA Co. Site Mitigation	TP		NR	NR	NR	NR	NR	0
DRYCLEANERS		0.250	0	0	NR	NR	NR	0
LOS ANGELES CO. HMS	TP		NR	NR	NR	NR	NR	0
WIP		0.250	0	0	NR	NR	NR	0
HAZNET	TP		NR	NR	NR	NR	NR	0
EMI	TP		NR	NR	NR	NR	NR	0
INDIAN RESERV		1.000	0	0	0	0	NR	0
SCRD DRYCLEANERS		0.500	0	0	0	NR	NR	0

### EDR PROPRIETARY RECORDS

#### **EDR Proprietary Records**

Manufactured Gas Plants		1.000	0	0	0	0	NR	0
EDR Historical Auto Stations		0.250	0	0	NR	NR	NR	0
EDR Historical Cleaners		0.250	0	2	NR	NR	NR	2

#### NOTES:

TP = Target Property

NR = Not Requested at this Search Distance

Sites may be listed in more than one database

MAP FINDINGS

Map ID			EDR ID Number
Direction			EPA ID Number
Distance			
Elevation	Site	Database(s)	

<b>A1</b> <b>SSE</b> < 1/8 0.060 mi. 319 ft.	<b>WILMINGTON TOWN LOT #249</b> <b>1023-1027 N. BANNING BLVD</b> <b>WILMINGTON, CA 90744</b>  Site 1 of 4 in cluster A	<b>SLIC</b>	<b>S106485793</b> N/A
--	--	-------------	--------------------------

<b>Relative:</b> Lower	SLIC: Region: STATE <b>Facility Status: Completed - Case Closed</b> Status Date: 1999-05-12 00:00:00 Global Id: SLT43547545 Lead Agency: LOS ANGELES RWQCB (REGION 4) Lead Agency Case Number: Not reported Latitude: 33.783986 Longitude: -118.258614 Case Type: Cleanup Program Site Case Worker: Not reported Local Agency: Not reported RB Case Number: 0655S3 File Location: Not reported Potential Media Affected: Not reported Potential Contaminants of Concern: Not reported Site History: Not reported		
---------------------------	--	--	--

<b>A2</b> <b>SSE</b> < 1/8 0.060 mi. 319 ft.	<b>WILMINGTON TOWN LOT #249</b> <b>1023-1027 BANNING</b> <b>WILMINGTON, CA 90744</b>  Site 2 of 4 in cluster A	<b>SLIC</b>	<b>S105119672</b> N/A
--	--	-------------	--------------------------

<b>Relative:</b> Lower	SLIC: Region: 4 Facility Status: No further action required SLIC: 0655S3 Substance: TPH Staff: Manjulika Chakarbarti		
---------------------------	---	--	--

<b>3</b> <b>WNW</b> < 1/8 0.076 mi. 402 ft.	<b>WILMINGTON TOWN LOT #245</b> <b>310 E. DENNI ST</b> <b>WILMINGTON, CA 90744</b>	<b>SLIC</b>	<b>S106485686</b> N/A
---	--	-------------	--------------------------

<b>Relative:</b> Higher	SLIC: Region: STATE <b>Facility Status: Open</b> Status Date: 1965-01-01 00:00:00 Global Id: SLT43439437 Lead Agency: LOS ANGELES RWQCB (REGION 4) Lead Agency Case Number: Not reported Latitude: 33.784385 Longitude: -118.271758 Case Type: Cleanup Program Site Case Worker: Not reported Local Agency: Not reported RB Case Number: 0655F2 File Location: Not reported Potential Media Affected: Not reported		
----------------------------	--	--	--



Map ID  
Direction  
Distance  
Elevation

MAP FINDINGS

Site

Database(s)

EDR ID Number  
EPA ID Number

**WILMINGTON TOWN LOT #245 (Continued)**

**S106485686**

Potential Contaminants of Concern: Not reported  
Site History: Not reported

**A4**  
South  
< 1/8  
0.081 mi.  
427 ft.

**WILMINGTON TOWN LOT #254**  
**1006-1010 BANNING**  
**WILMINGTON, CA 90744**

**SLIC S105119648**  
**N/A**

**Site 3 of 4 in cluster A**

**Relative:**  
**Lower**

SLIC:  
Region: 4  
Facility Status: No further action required

**Actual:**  
**27 ft.**

SLIC: 0655S4  
Substance: TPH  
Staff: Manjulika Chakarbarti

**A5**  
South  
< 1/8  
0.081 mi.  
427 ft.

**WILMINGTON TOWN LOT #254**  
**1006-1010 BANNING BLVD**  
**WILMINGTON, CA 90744**

**SLIC S106485794**  
**N/A**

**Site 4 of 4 in cluster A**

**Relative:**  
**Lower**

SLIC:  
Region: STATE  
**Facility Status: Completed - Case Closed**  
Status Date: 2000-09-22 00:00:00  
Global Id: SLT43548546  
Lead Agency: LOS ANGELES RWQCB (REGION 4)  
Lead Agency Case Number: Not reported  
Latitude: 33.783356  
Longitude: -118.257849  
Case Type: Cleanup Program Site  
Case Worker: Not reported  
Local Agency: Not reported  
RB Case Number: 0655S4  
File Location: Not reported  
Potential Media Affected: Not reported  
Potential Contaminants of Concern: Not reported  
Site History: Not reported

**Actual:**  
**27 ft.**

**B6**  
North  
< 1/8  
0.088 mi.  
466 ft.

**WILMINGTON TOWN LOT #191**  
**1137 BANNING**  
**WILMINGTON, CA 90744**

**SLIC S105119654**  
**N/A**

**Site 1 of 2 in cluster B**

**Relative:**  
**Higher**

SLIC:  
Region: 4  
Facility Status: No further action required

**Actual:**  
**31 ft.**

SLIC: 0655M5  
Substance: Not reported  
Staff: Manjulika Chakarbarti

MAP FINDINGS

Map ID  
 Direction  
 Distance  
 Elevation

Site

Database(s)

EDR ID Number  
 EPA ID Number

**B7**  
 North  
 < 1/8  
 0.089 mi.  
 467 ft.

**WILMINGTON TOWN LOT #191**  
**1137 BANNING BLVD**  
**WILMINGTON, CA 90744**  
 Site 2 of 2 in cluster B

**SLIC S106485751**  
 N/A

**Relative:**  
**Higher**

SLIC:  
 Region: STATE  
**Facility Status: Completed - Case Closed**  
 Status Date: 2000-09-28 00:00:00  
 Global Id: SLT43504502  
 Lead Agency: LOS ANGELES RWQCB (REGION 4)  
 Lead Agency Case Number: Not reported  
 Latitude: 33.785717  
 Longitude: -118.258351  
 Case Type: Cleanup Program Site  
 Case Worker: Not reported  
 Local Agency: Not reported  
 RB Case Number: 0655M5  
 File Location: Not reported  
 Potential Media Affected: Not reported  
 Potential Contaminants of Concern: Not reported  
 Site History: Not reported

**C8**  
 SW  
 < 1/8  
 0.107 mi.  
 563 ft.

**WILMINGTON TOWN LOT #246**  
**1008-1012 LAKME AVE**  
**WILMINGTON, CA 90744**  
 Site 1 of 2 in cluster C

**SLIC S106485792**  
 N/A

**Relative:**  
**Lower**

SLIC:  
 Region: STATE  
**Facility Status: Completed - Case Closed**  
 Status Date: 1999-05-07 00:00:00  
 Global Id: SLT43546544  
 Lead Agency: LOS ANGELES RWQCB (REGION 4)  
 Lead Agency Case Number: Not reported  
 Latitude: 33.783541  
 Longitude: -118.259201  
 Case Type: Cleanup Program Site  
 Case Worker: Not reported  
 Local Agency: Not reported  
 RB Case Number: 0655S2  
 File Location: Not reported  
 Potential Media Affected: Not reported  
 Potential Contaminants of Concern: Not reported  
 Site History: Not reported

**C9**  
 SW  
 < 1/8  
 0.107 mi.  
 563 ft.

**WILMINGTON TOWN LOT #246**  
**1008-1012 LAKME**  
**WILMINGTON, CA 90744**  
 Site 2 of 2 in cluster C

**SLIC S105119671**  
 N/A

**Relative:**  
**Lower**

SLIC:  
 Region: 4  
 Facility Status: No further action required  
 SLIC: 0655S2

**Actual:**  
 27 ft.

Map ID  
Direction  
Distance  
Elevation

MAP FINDINGS

Site

Database(s)

EDR ID Number  
EPA ID Number

**WILMINGTON TOWN LOT #246 (Continued)**

**S105119671**

Substance: TPH  
Staff: Manjulika Chakarbarti

**D10  
ESE  
1/8-1/4  
0.144 mi.  
762 ft.**

**WILMINGTON TOWN LOT #255  
1017 LECOUVREUR  
WILMINGTON, CA 90744**

**SLIC S105119666  
N/A**

**Site 1 of 2 in cluster D**

**Relative:  
Lower**

SLIC:  
Region: 4  
Facility Status: No further action required

**Actual:  
25 ft.**

SLIC: 0655S5  
Substance: TPH  
Staff: Manjulika Chakarbarti

**D11  
ESE  
1/8-1/4  
0.144 mi.  
762 ft.**

**WILMINGTON TOWN LOT #255  
1017 LECOUVREUR AVE  
WILMINGTON, CA 90744**

**SLIC S106485795  
N/A**

**Site 2 of 2 in cluster D**

**Relative:  
Lower**

SLIC:  
Region: STATE  
**Facility Status: Completed - Case Closed**  
Status Date: 1999-05-12 00:00:00  
Global Id: SLT43549547  
Lead Agency: LOS ANGELES RWQCB (REGION 4)  
Lead Agency Case Number: Not reported  
Latitude: 33.783451  
Longitude: -118.256236  
Case Type: Cleanup Program Site  
Case Worker: Not reported  
Local Agency: Not reported  
RB Case Number: 0655S5  
File Location: Not reported  
Potential Media Affected: Not reported  
Potential Contaminants of Concern: Not reported  
Site History: Not reported

**Actual:  
25 ft.**

**E12  
NE  
1/8-1/4  
0.152 mi.  
803 ft.**

**WILMINGTON TOWN LOT #195  
1143-1145 LECOUVREUR AVE  
WILMINGTON, CA 90744**

**SLIC S106485818  
N/A**

**Site 1 of 4 in cluster E**

**Relative:  
Higher**

SLIC:  
Region: STATE  
**Facility Status: Completed - Case Closed**  
Status Date: 1999-09-27 00:00:00  
Global Id: SLT43573571  
Lead Agency: LOS ANGELES RWQCB (REGION 4)  
Lead Agency Case Number: Not reported  
Latitude: 33.786419  
Longitude: -118.256752

**Actual:  
30 ft.**

Map ID  
Direction  
Distance  
Elevation

MAP FINDINGS

Site

Database(s)

EDR ID Number  
EPA ID Number

**WILMINGTON TOWN LOT #195 (Continued)**

**S106485818**

Case Type: Cleanup Program Site  
Case Worker: Not reported  
Local Agency: Not reported  
RB Case Number: 0655V2  
File Location: Not reported  
Potential Media Affected: Not reported  
Potential Contaminants of Concern: Not reported  
Site History: Not reported

**E13  
NE  
1/8-1/4  
0.152 mi.  
805 ft.**

**WILMINGTON TOWN LOT #195  
1143-1145 LECOUVREUR  
WILMINGTON, CA 90744  
Site 2 of 4 in cluster E**

**SLIC S105119608  
N/A**

**Relative:  
Higher**

SLIC:  
Region: 4  
Facility Status: No further action required  
SLIC: 0655V2  
Substance: TPH  
Staff: Manjulika Chakarbarti

**Actual:  
30 ft.**

**F14  
WSW  
1/8-1/4  
0.160 mi.  
843 ft.**

**WILMINGTON TOWN LOT #238  
1044 BROAD AVE  
WILMINGTON, CA 90744  
Site 1 of 4 in cluster F**

**SLIC S106485722  
N/A**

**Relative:  
Equal**

SLIC:  
Region: STATE  
**Facility Status: Open**  
Status Date: 1965-01-01 00:00:00  
Global Id: SLT43475473  
Lead Agency: LOS ANGELES RWQCB (REGION 4)  
Lead Agency Case Number: Not reported  
Latitude: 33.784286  
Longitude: -118.260707  
Case Type: Cleanup Program Site  
Case Worker: Not reported  
Local Agency: Not reported  
RB Case Number: 0655J3  
File Location: Not reported  
Potential Media Affected: Not reported  
Potential Contaminants of Concern: Not reported  
Site History: Not reported

**Actual:  
29 ft.**



MAP FINDINGS

Map ID  
 Direction  
 Distance  
 Elevation

Site

Database(s)

EDR ID Number  
 EPA ID Number

**F15**      **WILMINGTON TOWN LOT #238**      **SLIC**      **S104791995**  
**WSW**      **1044 BROAD**           **N/A**  
**1/8-1/4**      **WILMINGTON, CA 90744**  
**0.161 mi.**  
**851 ft.**      **Site 2 of 4 in cluster F**

**Relative:**      **SLIC:**  
**Equal**           **Region:**      4  
                          **Facility Status:**      No further action required  
**Actual:**      **SLIC:**      0655J3  
**29 ft.**           **Substance:**      TPH  
                          **Staff:**      Manjulika Chakarbarti

**G16**      **WILMINGTON TOWN LOT #186**      **SLIC**      **S106485750**  
**WNW**      **1102 BROAD AVE**           **N/A**  
**1/8-1/4**      **WILMINGTON, CA 90744**  
**0.163 mi.**  
**859 ft.**      **Site 1 of 2 in cluster G**

**Relative:**      **SLIC:**  
**Higher**           **Region:**      STATE  
                          **Facility Status:**      **Completed - Case Closed**  
**Actual:**      **Status Date:**      2001-01-03 00:00:00  
**31 ft.**           **Global Id:**      SLT43503501  
                          **Lead Agency:**      LOS ANGELES RWQCB (REGION 4)  
                          **Lead Agency Case Number:**      Not reported  
                          **Latitude:**      33.78493  
                          **Longitude:**      -118.261173  
                          **Case Type:**      Cleanup Program Site  
                          **Case Worker:**      Not reported  
                          **Local Agency:**      Not reported  
                          **RB Case Number:**      0655M4  
                          **File Location:**      Not reported  
                          **Potential Media Affected:**      Not reported  
                          **Potential Contaminants of Concern:**      Not reported  
                          **Site History:**      Not reported

**G17**      **WILMINGTON TOWN LOT #186**      **SLIC**      **S105119657**  
**WNW**      **1102 BROAD**           **N/A**  
**1/8-1/4**      **WILMINGTON, CA 90744**  
**0.163 mi.**  
**862 ft.**      **Site 2 of 2 in cluster G**

**Relative:**      **SLIC:**  
**Higher**           **Region:**      4  
                          **Facility Status:**      No further action required  
**Actual:**      **SLIC:**      0655M4  
**31 ft.**           **Substance:**      Not reported  
                          **Staff:**      Manjulika Chakarbarti

MAP FINDINGS

Map ID			EDR ID Number
Direction			EPA ID Number
Distance			
Elevation	Site	Database(s)	

**F18**      **WILMINGTON TOWN LOT #236**      **SLIC**      **S106485791**  
**WSW**      **1027 BROAD AVE**           **N/A**  
**1/8-1/4**      **WILMINGTON, CA 90744**  
**0.166 mi.**  
**875 ft.**      **Site 3 of 4 in cluster F**

**Relative:**      **SLIC:**  
**Lower**      Region:      STATE  
**Actual:**      **Facility Status:**      **Completed - Case Closed**  
**28 ft.**      Status Date:      2000-03-23 00:00:00  
                  Global Id:      SLT43545543  
                  Lead Agency:      LOS ANGELES RWQCB (REGION 4)  
                  Lead Agency Case Number: Not reported  
                  Latitude:      33.783828  
                  Longitude:      -118.261544  
                  Case Type:      Cleanup Program Site  
                  Case Worker:      Not reported  
                  Local Agency:      Not reported  
                  RB Case Number:      0655S1  
                  File Location:      Not reported  
                  Potential Media Affected:      Not reported  
                  Potential Contaminants of Concern:      Not reported  
                  Site History:      Not reported

**F19**      **WILMINGTON TOWN LOT #236**      **SLIC**      **S105119670**  
**WSW**      **1027 BROAD**           **N/A**  
**1/8-1/4**      **WILMINGTON, CA 90744**  
**0.167 mi.**  
**883 ft.**      **Site 4 of 4 in cluster F**

**Relative:**      **SLIC:**  
**Lower**      Region:      4  
**Actual:**      **Facility Status:**      No further action required  
**28 ft.**      SLIC:      0655S1  
                  Substance:      TPH  
                  Staff:      Manjulika Chakarbarti

**E20**      **WILMINGTON TOWN LOT #197.1&2**      **SLIC**      **S106485717**  
**NE**      **1160 LECOUVREUR AVE**           **N/A**  
**1/8-1/4**      **WILMINGTON, CA 90744**  
**0.170 mi.**  
**896 ft.**      **Site 3 of 4 in cluster E**

**Relative:**      **SLIC:**  
**Higher**      Region:      STATE  
**Actual:**      **Facility Status:**      **Open**  
**31 ft.**      Status Date:      1965-01-01 00:00:00  
                  Global Id:      SLT43470468  
                  Lead Agency:      LOS ANGELES RWQCB (REGION 4)  
                  Lead Agency Case Number: Not reported  
                  Latitude:      33.786606  
                  Longitude:      -118.256477  
                  Case Type:      Cleanup Program Site  
                  Case Worker:      Not reported  
                  Local Agency:      Not reported  
                  RB Case Number:      0655I7  
                  File Location:      Not reported  
                  Potential Media Affected:      Not reported

Map ID  
Direction  
Distance  
Elevation

MAP FINDINGS

Site

Database(s)

EDR ID Number  
EPA ID Number

**WILMINGTON TOWN LOT #197.1&2 (Continued)**

**S106485717**

Potential Contaminants of Concern: Not reported  
Site History: Not reported

**E21  
NE  
1/8-1/4  
0.170 mi.  
896 ft.**

**WILMINGTON TOWN LOT #197.1&2  
1160 LECOUVREUR  
WILMINGTON, CA 90744**

**SLIC S104792000  
N/A**

**Site 4 of 4 in cluster E**

**Relative:  
Higher**

SLIC:  
Region: 4  
Facility Status: No further action required  
SLIC: 065517  
Substance: TPH  
Staff: Manjulika Chakarbarti

**Actual:  
31 ft.**

**H22  
SSW  
1/8-1/4  
0.175 mi.  
921 ft.**

**WILMINGTON TOWN LOT #305  
939 LAKME ST  
WILMINGTON, CA 90744**

**SLIC S106485802  
N/A**

**Site 1 of 2 in cluster H**

**Relative:  
Lower**

SLIC:  
Region: STATE  
**Facility Status: Completed - Case Closed**  
Status Date: 1999-10-26 00:00:00  
Global Id: SLT43556554  
Lead Agency: LOS ANGELES RWQCB (REGION 4)  
Lead Agency Case Number: Not reported  
Latitude: 33.782555  
Longitude: -118.259938  
Case Type: Cleanup Program Site  
Case Worker: Not reported  
Local Agency: Not reported  
RB Case Number: 0655T3  
File Location: Not reported  
Potential Media Affected: Not reported  
Potential Contaminants of Concern: Not reported  
Site History: Not reported

**Actual:  
25 ft.**

**H23  
SSW  
1/8-1/4  
0.175 mi.  
921 ft.**

**WILMINGTON TOWN LOT #305  
939 LAKME  
WILMINGTON, CA 90744**

**SLIC S105119645  
N/A**

**Site 2 of 2 in cluster H**

**Relative:  
Lower**

SLIC:  
Region: 4  
Facility Status: No further action required  
SLIC: 0655T3  
Substance: TPH  
Staff: Manjulika Chakarbarti

**Actual:  
25 ft.**

MAP FINDINGS

Map ID Direction Distance Elevation	Site	Database(s)	EDR ID Number EPA ID Number
I24 North 1/8-1/4 0.177 mi. 934 ft.	<b>1HRIFTEE CLEANERS</b> 362 E L ST LONG BEACH, CA  Site 1 of 2 in cluster I	EDR Historical Cleaners	1009141985 N/A
Relative: Higher	EDR Historical Cleaners: Name: 1HRIFTEE CLEANERS Year: 1963		
Actual: 35 ft.	Type: CLEANERS AND DYERS		
I25 North 1/8-1/4 0.177 mi. 934 ft.	<b>1HRIFTEE CLEANERS</b> 362 E LST LONG BEACH, CA  Site 2 of 2 in cluster I	EDR Historical Cleaners	1009163414 N/A
Relative: Higher	EDR Historical Cleaners: Name: 1HRIFTEE CLEANERS Year: 1963		
Actual: 35 ft.	Type: CLEANERS AND DYERS		
J26 East 1/8-1/4 0.180 mi. 950 ft.	<b>WILMINGTON TOWN LOT #258</b> 1049 EUBANK WILMINGTON, CA 90744  Site 1 of 6 in cluster J	SLIC	S104791994 N/A
Relative: Lower	SLIC: Region: 4 Facility Status: No further action required		
Actual: 27 ft.	SLIC: 0655J4 Substance: TPH Staff: Manjulika Chakarbarti		
J27 East 1/8-1/4 0.180 mi. 950 ft.	<b>WILMINGTON TOWN LOT #258</b> 1049 EUBANK AVE WILMINGTON, CA 90744  Site 2 of 6 in cluster J	SLIC	S106485723 N/A
Relative: Lower	SLIC: Region: STATE Facility Status: <b>Completed - Case Closed</b>		
Actual: 27 ft.	Status Date: 2000-08-23 00:00:00 Global Id: SLT43476474 Lead Agency: LOS ANGELES RWQCB (REGION 4) Lead Agency Case Number: Not reported Latitude: 33.784356 Longitude: -118.255591 Case Type: Cleanup Program Site Case Worker: Not reported Local Agency: Not reported RB Case Number: 0655J4 File Location: Not reported Potential Media Affected: Not reported Potential Contaminants of Concern: Not reported		



Map ID  
Direction  
Distance  
Elevation

MAP FINDINGS

Site

Database(s)

EDR ID Number  
EPA ID Number

**WILMINGTON TOWN LOT #258 (Continued)**

**S106485723**

Site History: Not reported

**J28**  
**ESE**  
**1/8-1/4**  
**0.185 mi.**  
**976 ft.**

**ANCON MARINE**  
**1022 EUBANK**  
**WILMINGTON, CA 90744**

**Site 3 of 6 in cluster J**

**RCRA-SQG** **1000336707**  
**FINDS** **CAD980737068**  
**HAZNET**  
**LUST**  
**CA FID UST**  
**EMI**  
**SWEEPS UST**  
**HIST CORTESE**

**Relative:**  
**Lower**

**Actual:**  
**26 ft.**

**RCRA-SQG:**

Date form received by agency: 05/25/2005  
Facility name: ANCON MARINE  
Facility address: 1022 EUBANK AVE  
WILMINGTON, CA 90744  
EPA ID: CAD980737068  
Mailing address: 2250 E DOMINGUEZ STREET  
CARSON, CA 90810 1008  
Contact: DON COUCH  
Contact address: 2250 E DOMINGUEZ STREET  
CARSON, CA 90810 1008  
Contact country: US  
Contact telephone: 310-522-5110  
Telephone ext.: 140  
Contact email: DONC@ANCONMARINE.COM  
EPA Region: 09  
Land type: Private  
Classification: Small Small Quantity Generator  
Description: Handler: generates more than 100 and less than 1000 kg of hazardous waste during any calendar month and accumulates less than 6000 kg of hazardous waste at any time; or generates 100 kg or less of hazardous waste during any calendar month, and accumulates more than 1000 kg of hazardous waste at any time

**Owner/Operator Summary:**

Owner/operator name: BRET HARDIN  
Owner/operator address: 2250 E DOMINGUEZ ST  
CARSON, CA 90810  
Owner/operator country: US  
Owner/operator telephone: Not reported  
Legal status: Private  
Owner/Operator Type: Owner  
Owner/Op start date: 10/15/1968  
Owner/Op end date: Not reported  
  
Owner/operator name: ANCON MARINE  
Owner/operator address: Not reported  
Not reported  
Owner/operator country: US  
Owner/operator telephone: Not reported  
Legal status: Private  
Owner/Operator Type: Operator  
Owner/Op start date: 10/15/1968  
Owner/Op end date: Not reported

Map ID  
Direction  
Distance  
Elevation

MAP FINDINGS

Site

Database(s)

EDR ID Number  
EPA ID Number

**ANCON MARINE (Continued)**

**1000336707**

Handler Activities Summary:

U.S. importer of hazardous waste: No  
Mixed waste (haz. and radioactive): No  
Recycler of hazardous waste: No  
Transporter of hazardous waste: Yes  
Treater, storer or disposer of HW: No  
Underground injection activity: No  
On-site burner exemption: No  
Furnace exemption: No  
Used oil fuel burner: No  
Used oil processor: No  
User oil refiner: No  
Used oil fuel marketer to burner: No  
Used oil Specification marketer: No  
Used oil transfer facility: No  
Used oil transporter: No  
Off-site waste receiver: Commercial status unknown

Historical Generators:

Date form received by agency: 09/01/1996  
Facility name: ANCON MARINE  
Site name: ANCON MARINE INC  
Classification: Large Quantity Generator

Date form received by agency: 05/13/1994  
Facility name: ANCON MARINE  
Site name: ANCON MARINE INC  
Classification: Small Quantity Generator

Facility Has Received Notices of Violations:

Regulation violated: Not reported  
Area of violation: Transporters - General  
Date violation determined: 08/08/2007  
Date achieved compliance: 08/21/2007  
Violation lead agency: State  
Enforcement action: LETTER OF INTENT TO INITIATE ENFORCEMENT ACTION  
Enforcement action date: 01/08/2008  
Enf. disposition status: Not reported  
Enf. disp. status date: Not reported  
Enforcement lead agency: State  
Proposed penalty amount: Not reported  
Final penalty amount: Not reported  
Paid penalty amount: Not reported

Regulation violated: Not reported  
Area of violation: Transporters - General  
Date violation determined: 08/08/2007  
Date achieved compliance: 08/21/2007  
Violation lead agency: State  
Enforcement action: WRITTEN INFORMAL  
Enforcement action date: 08/08/2007  
Enf. disposition status: Not reported  
Enf. disp. status date: Not reported  
Enforcement lead agency: State  
Proposed penalty amount: Not reported  
Final penalty amount: Not reported

Map ID  
Direction  
Distance  
Elevation

MAP FINDINGS

Site

Database(s)

EDR ID Number  
EPA ID Number

**ANCON MARINE (Continued)**

**1000336707**

Paid penalty amount: Not reported

Regulation violated: Not reported  
Area of violation: State Statute or Regulation  
Date violation determined: 08/08/2007  
Date achieved compliance: 08/21/2007  
Violation lead agency: State  
Enforcement action: Not reported  
Enforcement action date: 04/29/2008  
Enf. disposition status: Not reported  
Enf. disp. status date: Not reported  
Enforcement lead agency: State  
Proposed penalty amount: Not reported  
Final penalty amount: 14560  
Paid penalty amount: Not reported

Regulation violated: Not reported  
Area of violation: Transporters - General  
Date violation determined: 08/08/2007  
Date achieved compliance: 08/21/2007  
Violation lead agency: State  
Enforcement action: Not reported  
Enforcement action date: 04/29/2008  
Enf. disposition status: Not reported  
Enf. disp. status date: Not reported  
Enforcement lead agency: State  
Proposed penalty amount: Not reported  
Final penalty amount: 14560  
Paid penalty amount: Not reported

Regulation violated: Not reported  
Area of violation: State Statute or Regulation  
Date violation determined: 08/08/2007  
Date achieved compliance: 08/21/2007  
Violation lead agency: State  
Enforcement action: WRITTEN INFORMAL  
Enforcement action date: 08/08/2007  
Enf. disposition status: Not reported  
Enf. disp. status date: Not reported  
Enforcement lead agency: State  
Proposed penalty amount: Not reported  
Final penalty amount: Not reported  
Paid penalty amount: Not reported

Regulation violated: Not reported  
Area of violation: State Statute or Regulation  
Date violation determined: 08/08/2007  
Date achieved compliance: 08/21/2007  
Violation lead agency: State  
Enforcement action: LETTER OF INTENT TO INITIATE ENFORCEMENT ACTION  
Enforcement action date: 01/08/2008  
Enf. disposition status: Not reported  
Enf. disp. status date: Not reported  
Enforcement lead agency: State  
Proposed penalty amount: Not reported  
Final penalty amount: Not reported  
Paid penalty amount: Not reported

Map ID  
Direction  
Distance  
Elevation

MAP FINDINGS

Site

Database(s)

EDR ID Number  
EPA ID Number

**ANCON MARINE (Continued)**

**1000336707**

Regulation violated: Not reported  
Area of violation: Generators - General  
Date violation determined: 02/08/2005  
Date achieved compliance: 03/09/2005  
Violation lead agency: State  
Enforcement action: WRITTEN INFORMAL  
Enforcement action date: 02/08/2005  
Enf. disposition status: Not reported  
Enf. disp. status date: Not reported  
Enforcement lead agency: State  
Proposed penalty amount: Not reported  
Final penalty amount: Not reported  
Paid penalty amount: Not reported

Regulation violated: F - 262.10-12.A  
Area of violation: Generators - General  
Date violation determined: 03/12/1985  
Date achieved compliance: 09/15/1989  
Violation lead agency: State  
Enforcement action: WRITTEN INFORMAL  
Enforcement action date: 03/12/1985  
Enf. disposition status: Not reported  
Enf. disp. status date: Not reported  
Enforcement lead agency: State  
Proposed penalty amount: Not reported  
Final penalty amount: Not reported  
Paid penalty amount: Not reported

**Evaluation Action Summary:**

Evaluation date: 08/21/2007  
Evaluation: NOT A SIGNIFICANT NON-COMPLIER  
Area of violation: Not reported  
Date achieved compliance: Not reported  
Evaluation lead agency: State

Evaluation date: 08/08/2007  
Evaluation: SIGNIFICANT NON-COMPLIER  
Area of violation: Not reported  
Date achieved compliance: Not reported  
Evaluation lead agency: State

Evaluation date: 08/08/2007  
Evaluation: COMPLIANCE EVALUATION INSPECTION ON-SITE  
Area of violation: State Statute or Regulation  
Date achieved compliance: 08/21/2007  
Evaluation lead agency: State

Evaluation date: 08/08/2007  
Evaluation: COMPLIANCE EVALUATION INSPECTION ON-SITE  
Area of violation: Transporters - General  
Date achieved compliance: 08/21/2007  
Evaluation lead agency: State

Evaluation date: 02/08/2005  
Evaluation: COMPLIANCE EVALUATION INSPECTION ON-SITE  
Area of violation: Generators - General  
Date achieved compliance: 03/09/2005



Map ID  
Direction  
Distance  
Elevation

MAP FINDINGS

Site

Database(s)

EDR ID Number  
EPA ID Number

**ANCON MARINE (Continued)**

**1000336707**

Evaluation lead agency: State  
  
Evaluation date: 03/08/1996  
Evaluation: COMPLIANCE EVALUATION INSPECTION ON-SITE  
Area of violation: Not reported  
Date achieved compliance: Not reported  
Evaluation lead agency: State

Evaluation date: 03/12/1985  
Evaluation: FOCUSED COMPLIANCE INSPECTION  
Area of violation: Generators - General  
Date achieved compliance: 09/15/1989  
Evaluation lead agency: State

**FINDS:**

Other Pertinent Environmental Activity Identified at Site

Registry ID: 110009547721

California - Hazardous Waste Tracking System - Datamart

RCRAInfo is a national information system that supports the Resource Conservation and Recovery Act (RCRA) program through the tracking of events and activities related to facilities that generate, transport, and treat, store, or dispose of hazardous waste. RCRAInfo allows RCRA program staff to track the notification, permit, compliance, and corrective action activities required under RCRA.

**HAZNET:**

Gepaid: CAC001042972  
Contact: ELF ATECHEM  
Telephone: 0000000000  
Facility Addr2: Not reported  
Mailing Name: Not reported  
Mailing Address: 1022 EUBANK AVE  
Mailing City,St,Zip: WILMINGTON, CA 907440000  
Gen County: Los Angeles  
TSD EPA ID: CAT000646117  
TSD County: Kings  
Waste Category: Other organic solids  
Disposal Method: Disposal, Land Fill  
Tons: .6000  
Facility County: Los Angeles

Gepaid: CAD980737068  
Contact: KIRK HANSEN/ENVTL COORDINATOR  
Telephone: 3105225110  
Facility Addr2: Not reported  
Mailing Name: Not reported  
Mailing Address: 2250 EAST DOMINGUEZ ST  
Mailing City,St,Zip: CARSON, CA 908104067  
Gen County: Los Angeles  
TSD EPA ID: CAT080013352  
TSD County: Los Angeles  
Waste Category: Unspecified solvent mixture Waste  
Disposal Method: Recycler

Map ID  
Direction  
Distance  
Elevation

MAP FINDINGS

Site

Database(s)

EDR ID Number  
EPA ID Number

**ANCON MARINE (Continued)**

**1000336707**

Tons: 0.69  
Facility County: Los Angeles

Gepaid: CAD980737068  
Contact: KIRK HANSEN/ENVTL COORDINATOR  
Telephone: 3105225110  
Facility Addr2: Not reported  
Mailing Name: Not reported  
Mailing Address: 2250 EAST DOMINGUEZ ST  
Mailing City,St,Zip: CARSON, CA 908104067  
Gen County: Los Angeles  
TSD EPA ID: CAT080013352  
TSD County: Los Angeles  
Waste Category: Waste oil and mixed oil  
Disposal Method: Recycler  
Tons: 7.41  
Facility County: Los Angeles

Gepaid: CAD980737068  
Contact: KIRK HANSEN/ENVTL COORDINATOR  
Telephone: 3105225110  
Facility Addr2: Not reported  
Mailing Name: Not reported  
Mailing Address: 2250 EAST DOMINGUEZ ST  
Mailing City,St,Zip: CARSON, CA 908104067  
Gen County: Los Angeles  
TSD EPA ID: CAT080013352  
TSD County: Los Angeles  
Waste Category: Aqueous solution with less than 10% total organic residues  
Disposal Method: Recycler  
Tons: Not reported  
Facility County: Not reported

Gepaid: CAD980737068  
Contact: KIRK HANSEN/ENVTL COORDINATOR  
Telephone: 3105225110  
Facility Addr2: Not reported  
Mailing Name: Not reported  
Mailing Address: 2250 EAST DOMINGUEZ ST  
Mailing City,St,Zip: CARSON, CA 908104067  
Gen County: Los Angeles  
TSD EPA ID: CAT080013352  
TSD County: Los Angeles  
Waste Category: Aqueous solution with less than 10% total organic residues  
Disposal Method: Recycler  
Tons: Not reported  
Facility County: Not reported

[Click this hyperlink](#) while viewing on your computer to access  
1 additional CA\_HAZNET: record(s) in the EDR Site Report.

**LUST:**

Region: STATE  
Global Id: T0603701674  
Latitude: 33.7836751  
Longitude: -118.2550983  
Case Type: LUST Cleanup Site

Map ID  
Direction  
Distance  
Elevation

MAP FINDINGS

Site

Database(s)

EDR ID Number  
EPA ID Number

**ANCON MARINE (Continued)**

**1000336707**

Status: Completed - Case Closed  
Status Date: 1998-11-14 00:00:00  
Lead Agency: LOS ANGELES, CITY OF  
Case Worker: Not reported  
Local Agency: LOS ANGELES, CITY OF  
RB Case Number: 907440298  
LOC Case Number: Not reported  
File Location: Not reported  
Potential Media Affect: Other Groundwater (uses other than drinking water)  
Potential Contaminants of Concern: Aviation  
Site History: Not reported

**LUST REG 4:**

Region: 4  
Regional Board: 04  
County: Los Angeles  
facid: 907440298  
Status: Case Closed  
Substance: 1  
Substance Quantity: Not reported  
Local Case No: Not reported  
Case Type: Groundwater  
Abatement Method Used at the Site: Not reported  
Global ID: T0603701674  
W Global ID: Not reported  
Staff: UNK  
Local Agency: 19050  
Cross Street: Not reported  
Enforcement Type: Not reported  
Date Leak Discovered: Not reported  
Date Leak First Reported: 7/28/1986  
Date Leak Record Entered: Not reported  
Date Confirmation Began: Not reported  
Date Leak Stopped: Not reported  
Date Case Last Changed on Database: 11/14/1998  
Date the Case was Closed: 11/14/1998  
How Leak Discovered: Tank Closure  
How Leak Stopped: Not reported  
Cause of Leak: Corrosion  
Leak Source: Tank  
Operator: OLD CASENO WAS 021089-05  
Water System: Not reported  
Well Name: Not reported  
Approx. Dist To Production Well (ft): 6905.1378387822254051927213051  
Source of Cleanup Funding: Tank  
Preliminary Site Assessment Workplan Submitted: Not reported  
Preliminary Site Assessment Began: Not reported  
Pollution Characterization Began: 2/10/1989  
Remediation Plan Submitted: Not reported  
Remedial Action Underway: Not reported  
Post Remedial Action Monitoring Began: Not reported  
Enforcement Action Date: Not reported  
Historical Max MTBE Date: Not reported  
Hist Max MTBE Conc in Groundwater: Not reported  
Hist Max MTBE Conc in Soil: Not reported  
Significant Interim Remedial Action Taken: Not reported  
GW Qualifier: Not reported

Map ID  
Direction  
Distance  
Elevation

MAP FINDINGS

Site

Database(s)

EDR ID Number  
EPA ID Number

**ANCON MARINE (Continued)**

**1000336707**

Soil Qualifier: Not reported  
Organization: Not reported  
Owner Contact: Not reported  
Responsible Party: ANCON MARINE INC.,  
RP Address: 1022 EUBANK AVE, WILMINGTON, CA 90744  
Program: LUST  
Lat/Long: 33.7836751 / -1  
Local Agency Staff: PEJ  
Beneficial Use: Not reported  
Priority: Not reported  
Cleanup Fund Id: Not reported  
Suspended: Not reported  
Assigned Name: Not reported  
Summary: HYDROCARBON CONTAMINATION NEAR WASTE OIL TANK. 92 UG/L BENZENE IN WATER BELOW 35'.

CA FID UST:

Facility ID: 19001913  
Regulated By: UTNKA  
Regulated ID: Not reported  
Cortese Code: Not reported  
SIC Code: Not reported  
Facility Phone: 2130000000  
Mail To: Not reported  
Mailing Address: 1022 EUBANK AVE  
Mailing Address 2: Not reported  
Mailing City,St,Zip: WILMINGTON 907440000  
Contact: Not reported  
Contact Phone: Not reported  
DUNS Number: Not reported  
NPDES Number: Not reported  
EPA ID: Not reported  
Comments: Not reported  
Status: Active

EMI:

Year: 2001  
County Code: 57  
Air Basin: SV  
Facility ID: 1147  
Air District Name: YS  
SIC Code: 7699  
Air District Name: YOLO/SOLANO AQMD  
Community Health Air Pollution Info System: Not reported  
Consolidated Emission Reporting Rule: Not reported  
Total Organic Hydrocarbon Gases Tons/Yr: 0  
Reactive Organic Gases Tons/Yr: 0  
Carbon Monoxide Emissions Tons/Yr: 0  
NOX - Oxides of Nitrogen Tons/Yr: 0  
SOX - Oxides of Sulphur Tons/Yr: 0  
Particulate Matter Tons/Yr: 0  
Part. Matter 10 Micrometers & Smlr Tons/Yr: 0

SWEEPS UST:

Status: Not reported  
Comp Number: 6916



Map ID  
Direction  
Distance  
Elevation

MAP FINDINGS

Site

Database(s)

EDR ID Number  
EPA ID Number

**ANCON MARINE (Continued)**

1000336707

Number: Not reported  
Board Of Equalization: Not reported  
Ref Date: Not reported  
Act Date: Not reported  
Created Date: Not reported  
Tank Status: Not reported  
Owner Tank Id: Not reported  
Swrcb Tank Id: Not reported  
Actv Date: Not reported  
Capacity: Not reported  
Tank Use: Not reported  
Stg: Not reported  
Content: Not reported  
Number Of Tanks: Not reported

**CORTESE:**

Region: CORTESE  
Facility County Code: 19  
Reg By: LTNKA  
Reg Id: 907440298

Region: CORTESE  
Facility County Code: 19  
Reg By: LTNKA  
Reg Id: 2588

J29  
ESE  
1/8-1/4  
0.185 mi.  
976 ft.

**ANCON ENVIRONMENTAL SERVICES**  
**1022 EUBANK AVE**  
**WILMINGTON, CA 90744**

**HAZNET 1000336713**  
**RCRA-NonGen CAD982525602**

**Site 4 of 6 in cluster J**

**Relative:**  
**Lower**

**HAZNET:**

Gepaid: CAD982525602  
Contact: ANCON MARINE INCORPORATED  
Telephone: 3105488340  
Facility Addr2: Not reported  
Mailing Name: Not reported  
Mailing Address: 1010 S CABRILLO AVE  
Mailing City,St,Zip: SAN PEDRO, CA 907310000  
Gen County: Los Angeles  
TSD EPA ID: CAT080011059  
TSD County: Los Angeles  
Waste Category: Unspecified solvent mixture Waste  
Disposal Method: Not reported  
Tons: .6000  
Facility County: Los Angeles

**Actual:**  
**26 ft.**

Gepaid: CAD982525602  
Contact: ANCON MARINE INCORPORATED  
Telephone: 3105488340  
Facility Addr2: Not reported  
Mailing Name: Not reported  
Mailing Address: 1010 S CABRILLO AVE  
Mailing City,St,Zip: SAN PEDRO, CA 907310000  
Gen County: Los Angeles  
TSD EPA ID: CAT080013352

Map ID  
Direction  
Distance  
Elevation

MAP FINDINGS

Site

Database(s)

EDR ID Number  
EPA ID Number

**ANCON ENVIRONMENTAL SERVICES (Continued)**

**1000336713**

TSD County: Los Angeles  
Waste Category: Aqueous solution with less than 10% total organic residues  
Disposal Method: Not reported  
Tons: 33.3600  
Facility County: Los Angeles

Gepaid: CAD982525602  
Contact: ANCON MARINE INCORPORATED  
Telephone: 3105488340  
Facility Addr2: Not reported  
Mailing Name: Not reported  
Mailing Address: 1010 S CABRILLO AVE  
Mailing City,St,Zip: SAN PEDRO, CA 907310000  
Gen County: Los Angeles  
TSD EPA ID: CAT080013352  
TSD County: Los Angeles  
Waste Category: Unspecified aqueous solution  
Disposal Method: Not reported  
Tons: 20.8500  
Facility County: Los Angeles

Gepaid: CAD982525602  
Contact: ANCON MARINE INCORPORATED  
Telephone: 3105488340  
Facility Addr2: Not reported  
Mailing Name: Not reported  
Mailing Address: 1010 S CABRILLO AVE  
Mailing City,St,Zip: SAN PEDRO, CA 907310000  
Gen County: Los Angeles  
TSD EPA ID: CAT080013352  
TSD County: Los Angeles  
Waste Category: Aqueous solution with less than 10% total organic residues  
Disposal Method: Recycler  
Tons: 116.7600  
Facility County: Los Angeles

Gepaid: CAD982525602  
Contact: ANCON MARINE INCORPORATED  
Telephone: 3105488340  
Facility Addr2: Not reported  
Mailing Name: Not reported  
Mailing Address: 1010 S CABRILLO AVE  
Mailing City,St,Zip: SAN PEDRO, CA 907310000  
Gen County: Los Angeles  
TSD EPA ID: CAT080013352  
TSD County: Los Angeles  
Waste Category: Waste oil and mixed oil  
Disposal Method: Not reported  
Tons: 137.6100  
Facility County: Los Angeles

[Click this hyperlink](#) while viewing on your computer to access  
11 additional CA\_HAZNET: record(s) in the EDR Site Report.

RCRA-NonGen:

Date form received by agency: 07/19/1994

Facility name: ANCON ENVIRONMENTAL SERVICES

Map ID  
Direction  
Distance  
Elevation

MAP FINDINGS

Site

Database(s)

EDR ID Number  
EPA ID Number

**ANCON ENVIRONMENTAL SERVICES (Continued)**

**1000336713**

Facility address: 1022 EUBANK AVE  
WILMINGTON, CA 90744  
EPA ID: CAD982525602  
Mailing address: EUBANK AVE  
WILMINGTON, CA 90744  
Contact: J C NEAT  
Contact address: 1022 EUBANK AVE  
WILMINGTON, CA 90744  
Contact country: US  
Contact telephone: (213) 518-0900  
Contact email: Not reported  
EPA Region: 09  
Classification: Non-Generator  
Description: Handler: Non-Generators do not presently generate hazardous waste

**Owner/Operator Summary:**

Owner/operator name: ANCON ENVIRONMENTAL SERVICES  
Owner/operator address: NOT REQUIRED  
NOT REQUIRED, ME 99999  
Owner/operator country: Not reported  
Owner/operator telephone: (415) 555-1212  
Legal status: Private  
Owner/Operator Type: Owner  
Owner/Op start date: Not reported  
Owner/Op end date: Not reported

Owner/operator name: NOT REQUIRED  
Owner/operator address: NOT REQUIRED  
NOT REQUIRED, ME 99999  
Owner/operator country: Not reported  
Owner/operator telephone: (415) 555-1212  
Legal status: Private  
Owner/Operator Type: Operator  
Owner/Op start date: Not reported  
Owner/Op end date: Not reported

**Handler Activities Summary:**

U.S. importer of hazardous waste: Unknown  
Mixed waste (haz. and radioactive): Unknown  
Recycler of hazardous waste: No  
Transporter of hazardous waste: No  
Treater, storer or disposer of HW: No  
Underground injection activity: No  
On-site burner exemption: Unknown  
Furnace exemption: Unknown  
Used oil fuel burner: No  
Used oil processor: No  
Used oil refiner: No  
Used oil fuel marketer to burner: No  
Used oil Specification marketer: No  
Used oil transfer facility: No  
Used oil transporter: No  
Off-site waste receiver: Commercial status unknown

**Historical Generators:**

Date form received by agency: 03/18/1994

Map ID  
Direction  
Distance  
Elevation

MAP FINDINGS

Site

Database(s)

EDR ID Number  
EPA ID Number

**ANCON ENVIRONMENTAL SERVICES (Continued)**

**1000336713**

Facility name: ANCON ENVIRONMENTAL SERVICES  
Site name: ANCON ENVIRONMENTAL  
Classification: Large Quantity Generator

Date form received by agency: 01/31/1992  
Facility name: ANCON ENVIRONMENTAL SERVICES  
Classification: Large Quantity Generator

Violation Status: No violations found

**J30  
ESE  
1/8-1/4  
0.185 mi.  
976 ft.**

**VALADEZ TRUCKING  
1022 EUBANK AVE  
WILMINGTON, CA 90744**

**RCRA-NonGen 1000145483  
CAT982401531**

**Site 5 of 6 in cluster J**

**Relative:  
Lower**

RCRA-NonGen:

Date form received by agency: 11/01/1989  
Facility name: VALADEZ TRUCKING  
Facility address: 1022 EUBANK AVE  
WILMINGTON, CA 90744  
EPA ID: CAT982401531  
Mailing address: 1250 WOODVILLE DR  
EL MONTE, CA 91732  
Contact: ENVIRONMENTAL MANAGER  
Contact address: 1022 EUBANK AVE  
WILMINGTON, CA 90744  
Contact country: US  
Contact telephone: (818) 448-8563  
Contact email: Not reported  
EPA Region: 09  
Classification: Non-Generator  
Description: Handler: Non-Generators do not presently generate hazardous waste

**Actual:  
26 ft.**

Owner/Operator Summary:

Owner/operator name: VALADEZ LADISLAO  
Owner/operator address: NOT REQUIRED  
NOT REQUIRED, ME 99999  
Owner/operator country: Not reported  
Owner/operator telephone: (415) 555-1212  
Legal status: Private  
Owner/Operator Type: Owner  
Owner/Op start date: Not reported  
Owner/Op end date: Not reported

Owner/operator name: NOT REQUIRED  
Owner/operator address: NOT REQUIRED  
NOT REQUIRED, ME 99999  
Owner/operator country: Not reported  
Owner/operator telephone: (415) 555-1212  
Legal status: Private  
Owner/Operator Type: Operator  
Owner/Op start date: Not reported  
Owner/Op end date: Not reported

Handler Activities Summary:

U.S. importer of hazardous waste: Unknown  
Mixed waste (haz. and radioactive): Unknown



Map ID  
Direction  
Distance  
Elevation

MAP FINDINGS

Site

Database(s)

EDR ID Number  
EPA ID Number

**VALADEZ TRUCKING (Continued)**

1000145483

Recycler of hazardous waste: No  
Transporter of hazardous waste: Yes  
Treater, storer or disposer of HW: No  
Underground injection activity: No  
On-site burner exemption: Unknown  
Furnace exemption: Unknown  
Used oil fuel burner: No  
Used oil processor: No  
User oil refiner: No  
Used oil fuel marketer to burner: No  
Used oil Specification marketer: No  
Used oil transfer facility: No  
Used oil transporter: No  
Off-site waste receiver: Commercial status unknown

Violation Status: No violations found

J31  
East  
1/8-1/4  
0.186 mi.  
982 ft.

**L S AND SONS**  
**1022 EUBANK AVE AT ANCON YD**  
**WILMINGTON, CA 90744**  
**Site 6 of 6 in cluster J**

RCRA-NonGen 1000921660  
CAD983657719

Relative:  
Lower

RCRA-NonGen:

Date form received by agency: 08/03/1994  
Facility name: L S AND SONS  
Facility address: 1022 EUBANK AVE AT ANCON YD  
LOT B  
WILMINGTON, CA 90744  
EPA ID: CAD983657719  
Contact: ARMANDO SALCEDA  
Contact address: 515 E PACIFIC ST  
CARSON, CA 90745  
Contact country: US  
Contact telephone: (310) 830-4240  
Contact email: Not reported  
EPA Region: 09  
Classification: Non-Generator  
Description: Handler: Non-Generators do not presently generate hazardous waste

Actual:  
26 ft.

Owner/Operator Summary:

Owner/operator name: SUSANO AND LEOBADO SALCEDA  
Owner/operator address: 10633 DOWNEY NORWALK RD  
NORWALK, CA 90650  
Owner/operator country: Not reported  
Owner/operator telephone: (310) 864-5764  
Legal status: Private  
Owner/Operator Type: Owner  
Owner/Op start date: Not reported  
Owner/Op end date: Not reported

Handler Activities Summary:

U.S. importer of hazardous waste: Unknown  
Mixed waste (haz. and radioactive): Unknown  
Recycler of hazardous waste: No  
Transporter of hazardous waste: Yes  
Treater, storer or disposer of HW: No  
Underground injection activity: No

Map ID  
Direction  
Distance  
Elevation

MAP FINDINGS

Site

Database(s)

EDR ID Number  
EPA ID Number

**L S AND SONS (Continued)**

1000921660

On-site burner exemption: Unknown  
Furnace exemption: Unknown  
Used oil fuel burner: No  
Used oil processor: No  
User oil refiner: No  
Used oil fuel marketer to burner: No  
Used oil Specification marketer: No  
Used oil transfer facility: No  
Used oil transporter: No  
Off-site waste receiver: Commercial status unknown

Violation Status: No violations found

K32  
SSE  
1/8-1/4  
0.186 mi.  
983 ft.

**WILMINGTON TOWN LOT #307  
915 BANNING BLVD  
WILMINGTON, CA 90744**

SLIC S106485753  
N/A

Site 1 of 4 in cluster K

Relative:  
Lower

SLIC:

Region: STATE  
Facility Status: **Completed - Case Closed**  
Status Date: 2000-05-03 00:00:00  
Global Id: SLT43506504  
Lead Agency: LOS ANGELES RWQCB (REGION 4)  
Lead Agency Case Number: Not reported  
Latitude: 33.781817  
Longitude: -118.257442  
Case Type: Cleanup Program Site  
Case Worker: Not reported  
Local Agency: Not reported  
RB Case Number: 0655M7  
File Location: Not reported  
Potential Media Affected: Not reported  
Potential Contaminants of Concern: Not reported  
Site History: Not reported

Actual:  
22 ft.

K33  
SSE  
1/8-1/4  
0.186 mi.  
983 ft.

**WILMINGTON TOWN LOT #307  
915 BANNING  
WILMINGTON, CA 90744**

SLIC S105119652  
N/A

Site 2 of 4 in cluster K

Relative:  
Lower

SLIC:

Region: 4  
Facility Status: No further action required  
SLIC: 0655M7  
Substance: Not reported  
Staff: Manjulika Chakarbarti

Actual:  
22 ft.

MAP FINDINGS

Map ID			EDR ID Number
Direction			EPA ID Number
Distance			
Elevation	Site	Database(s)	

<b>K34</b> <b>SSE</b> <b>1/8-1/4</b> <b>0.196 mi.</b> <b>1032 ft.</b>	<b>WILMINGTON TOWN LOT #311</b> <b>905 N. BANNING BLVD</b> <b>WILMINGTON, CA 90744</b>  <b>Site 3 of 4 in cluster K</b>	<b>SLIC</b>	<b>S106485754</b> <b>N/A</b>
---	---	-------------	---------------------------------

<b>Relative:</b> <b>Lower</b>  <b>Actual:</b> <b>22 ft.</b>	<b>SLIC:</b> Region: STATE <b>Facility Status: Completed - Case Closed</b> Status Date: 2001-01-03 00:00:00 Global Id: SLT43507505 Lead Agency: LOS ANGELES RWQCB (REGION 4) Lead Agency Case Number: Not reported Latitude: 33.781918 Longitude: -118.257448 Case Type: Cleanup Program Site Case Worker: Not reported Local Agency: Not reported RB Case Number: 0655M8 File Location: Not reported Potential Media Affected: Not reported Potential Contaminants of Concern: Not reported Site History: Not reported	
---	---	--

<b>K35</b> <b>SSE</b> <b>1/8-1/4</b> <b>0.196 mi.</b> <b>1032 ft.</b>	<b>WILMINGTON TOWN LOT #311</b> <b>905 BANNING</b> <b>WILMINGTON, CA 90744</b>  <b>Site 4 of 4 in cluster K</b>	<b>SLIC</b>	<b>S105119651</b> <b>N/A</b>
---	---	-------------	---------------------------------

<b>Relative:</b> <b>Lower</b>  <b>Actual:</b> <b>22 ft.</b>	<b>SLIC:</b> Region: 4 Facility Status: No further action required SLIC: 0655M8 Substance: Not reported Staff: Manjulika Chakarbarti	
---	---	--

<b>L36</b> <b>SW</b> <b>1/8-1/4</b> <b>0.218 mi.</b> <b>1151 ft.</b>	<b>WILMINGTON TOWN LOT #297</b> <b>945 N. BROAD AVE</b> <b>WILMINGTON, CA 90744</b>  <b>Site 1 of 2 in cluster L</b>	<b>SLIC</b>	<b>S106485696</b> <b>N/A</b>
--	--	-------------	---------------------------------

<b>Relative:</b> <b>Lower</b>  <b>Actual:</b> <b>26 ft.</b>	<b>SLIC:</b> Region: STATE <b>Facility Status: Open</b> Status Date: 1965-01-01 00:00:00 Global Id: SLT43449447 Lead Agency: LOS ANGELES RWQCB (REGION 4) Lead Agency Case Number: Not reported Latitude: 33.78206 Longitude: -118.260952 Case Type: Cleanup Program Site Case Worker: Not reported Local Agency: Not reported RB Case Number: 0655G3 File Location: Not reported Potential Media Affected: Not reported	
---	--	--

Map ID  
 Direction  
 Distance  
 Elevation

MAP FINDINGS

Site

Database(s)

EDR ID Number  
 EPA ID Number

**WILMINGTON TOWN LOT #297 (Continued)**

**S106485696**

Potential Contaminants of Concern: Not reported  
 Site History: Not reported

**L37  
 SW  
 1/8-1/4  
 0.219 mi.  
 1157 ft.**

**WILMINGTON TOWN LOT #297  
 945 BROAD  
 WILMINGTON, CA 90744**

**SLIC S103546838  
 N/A**

**Site 2 of 2 in cluster L**

**Relative:  
 Lower**

SLIC:  
 Region: 4  
 Facility Status: No further action required

**Actual:  
 26 ft.**

SLIC: 0655G3  
 Substance: TPH  
 Staff: Manjulika Chakarbarti

**M38  
 NW  
 1/8-1/4  
 0.246 mi.  
 1300 ft.**

**WILMINGTON TOWN LOT #145  
 1210 BROAD  
 WILMINGTON, CA 90744**

**SLIC S105119605  
 N/A**

**Site 1 of 2 in cluster M**

**Relative:  
 Higher**

SLIC:  
 Region: 4  
 Facility Status: No further action required

**Actual:  
 37 ft.**

SLIC: 0655M2  
 Substance: Not reported  
 Staff: Manjulika Chakarbarti

**M39  
 NW  
 1/8-1/4  
 0.246 mi.  
 1300 ft.**

**WILMINGTON TOWN LOT #145  
 1210 BROAD AVE  
 WILMINGTON, CA 90744**

**SLIC S106485748  
 N/A**

**Site 2 of 2 in cluster M**

**Relative:  
 Higher**

SLIC:  
 Region: STATE  
**Facility Status: Completed - Case Closed**

**Actual:  
 37 ft.**

Status Date: 2001-01-26 00:00:00  
 Global Id: SLT43501499  
 Lead Agency: LOS ANGELES RWQCB (REGION 4)  
 Lead Agency Case Number: Not reported  
 Latitude: 33.787132  
 Longitude: -118.261345  
 Case Type: Cleanup Program Site  
 Case Worker: Not reported  
 Local Agency: Not reported  
 RB Case Number: 0655M2  
 File Location: Not reported  
 Potential Media Affected: Not reported  
 Potential Contaminants of Concern: Not reported  
 Site History: Not reported



MAP FINDINGS

Map ID  
 Direction  
 Distance  
 Elevation

Site

Database(s)

EDR ID Number  
 EPA ID Number

**40**  
**SE**  
**1/8-1/4**  
**0.248 mi.**  
**1311 ft.**

**JOHANSING MITCHELL TERMINAL**  
**920 EUBANK AVE**  
**WILMINGTON, CA 90745**

**CA FID UST** **S101584041**  
**SWEEPS UST** **N/A**

**Relative:**  
**Lower**

CA FID UST:  
 Facility ID: 19008056  
 Regulated By: UTKNI  
 Regulated ID: Not reported  
 Cortese Code: Not reported  
 SIC Code: Not reported  
 Facility Phone: 8052387391  
 Mail To: Not reported  
 Mailing Address: STAR RT BOX  
 Mailing Address 2: Not reported  
 Mailing City,St,Zip: WILMINGTON 907450000  
 Contact: Not reported  
 Contact Phone: Not reported  
 DUNS Number: Not reported  
 NPDES Number: Not reported  
 EPA ID: Not reported  
 Comments: Not reported  
 Status: Inactive

**Actual:**  
**21 ft.**

SWEEPS UST:  
 Status: Not reported  
 Comp Number: 7076  
 Number: Not reported  
 Board Of Equalization: Not reported  
 Ref Date: Not reported  
 Act Date: Not reported  
 Created Date: Not reported  
 Tank Status: Not reported  
 Owner Tank Id: Not reported  
 Swrcb Tank Id: Not reported  
 Actv Date: Not reported  
 Capacity: Not reported  
 Tank Use: Not reported  
 Stg: Not reported  
 Content: Not reported  
 Number Of Tanks: Not reported

**41**  
**ENE**  
**1/4-1/2**  
**0.260 mi.**  
**1370 ft.**

**WILMINGTON TOWN LOT #206**  
**1118 / 1124 HYATT**  
**WILMINGTON, CA 90744**

**SLIC** **S104791997**  
**N/A**

**Relative:**  
**Lower**

SLIC:  
 Region: 4  
 Facility Status: No further action required  
 SLIC: 0655J1  
 Substance: TPH  
 Staff: Manjulika Chakarbarti

**Actual:**  
**28 ft.**

MAP FINDINGS

Map ID			EDR ID Number
Direction			EPA ID Number
Distance			
Elevation	Site	Database(s)	

---

<b>N42</b> <b>ENE</b> <b>1/4-1/2</b> <b>0.269 mi.</b> <b>1421 ft.</b>	<b>WILMINGTON TOWN LOT #204</b> <b>1134 HYATT AVE</b> <b>WILMINGTON, CA 90744</b>  <b>Site 1 of 2 in cluster N</b>	<b>SLIC</b>	<b>S106485719</b> <b>N/A</b>
---	--	-------------	---------------------------------

<b>Relative:</b> <b>Equal</b>	<b>SLIC:</b> Region: STATE <b>Facility Status: Completed - Case Closed</b> Status Date: 2000-08-23 00:00:00 Global Id: SLT43472470 Lead Agency: LOS ANGELES RWQCB (REGION 4) Lead Agency Case Number: Not reported Latitude: 33.786082 Longitude: -118.253904 Case Type: Cleanup Program Site Case Worker: Not reported Local Agency: Not reported RB Case Number: 065519 File Location: Not reported Potential Media Affected: Not reported Potential Contaminants of Concern: Not reported Site History: Not reported
<b>Actual:</b> <b>29 ft.</b>	

---

<b>N43</b> <b>ENE</b> <b>1/4-1/2</b> <b>0.269 mi.</b> <b>1421 ft.</b>	<b>WILMINGTON TOWN LOT #204</b> <b>1134 HYATT</b> <b>WILMINGTON, CA 90744</b>  <b>Site 2 of 2 in cluster N</b>	<b>SLIC</b>	<b>S104791998</b> <b>N/A</b>
---	--	-------------	---------------------------------

<b>Relative:</b> <b>Equal</b>	<b>SLIC:</b> Region: 4 Facility Status: No further action required
<b>Actual:</b> <b>29 ft.</b>	SLIC: 065519 Substance: TPH Staff: Manjulika Chakarbarti

---

<b>O44</b> <b>NE</b> <b>1/4-1/2</b> <b>0.285 mi.</b> <b>1503 ft.</b>	<b>WILMINGTON TOWN LOT #203</b> <b>1204 HYATT</b> <b>WILMINGTON, CA 90744</b>  <b>Site 1 of 4 in cluster O</b>	<b>SLIC</b>	<b>S104791999</b> <b>N/A</b>
--	--	-------------	---------------------------------

<b>Relative:</b> <b>Higher</b>	<b>SLIC:</b> Region: 4 Facility Status: No further action required
<b>Actual:</b> <b>31 ft.</b>	SLIC: 065518 Substance: TPH Staff: Manjulika Chakarbarti

Map ID  
Direction  
Distance  
Elevation

MAP FINDINGS

Site

Database(s)

EDR ID Number  
EPA ID Number

**O45**      **WILMINGTON TOWN LOT #203**  
**NE**        **1204 HYATT AVE**  
**1/4-1/2**    **WILMINGTON, CA 90744**  
**0.285 mi.**  
**1504 ft.**    **Site 2 of 4 in cluster O**

**SLIC**    **S106485718**  
          **N/A**

**Relative:**  
**Higher**

**SLIC:**  
Region: STATE  
**Facility Status: Completed - Case Closed**  
Status Date: 2000-08-23 00:00:00  
Global Id: SLT43471469  
Lead Agency: LOS ANGELES RWQCB (REGION 4)  
Lead Agency Case Number: Not reported  
Latitude: 33.787232  
Longitude: -118.254807  
Case Type: Cleanup Program Site  
Case Worker: Not reported  
Local Agency: Not reported  
RB Case Number: 065518  
File Location: Not reported  
Potential Media Affected: Not reported  
Potential Contaminants of Concern: Not reported  
Site History: Not reported

**Actual:**  
**31 ft.**

**46**        **FIRE STATION #38**  
**SW**       **124 I ST E**  
**1/4-1/2**   **WILMINGTON, CA 90744**  
**0.289 mi.**  
**1528 ft.**

**LUST**    **S102429950**  
**HIST CORTESE**    **N/A**

**Relative:**  
**Lower**

**LUST:**  
Region: STATE  
Global Id: T0603701656  
Latitude: 33.781211  
Longitude: -118.2617204  
Case Type: LUST Cleanup Site  
Status: Completed - Case Closed  
Status Date: 1996-07-19 00:00:00  
Lead Agency: LOS ANGELES RWQCB (REGION 4)  
Case Worker: Not reported  
Local Agency: LOS ANGELES, CITY OF  
RB Case Number: 907440107  
LOC Case Number: Not reported  
File Location: Not reported  
Potential Media Affect: Other Groundwater (uses other than drinking water)  
Potential Contaminats of Concern: Gasoline  
Site History: Not reported

**Actual:**  
**25 ft.**

**LUST REG 4:**  
Region: 4  
Regional Board: 04  
County: Los Angeles  
facid: 907440107  
Status: Case Closed  
Substance: Gasoline  
Substance Quantity: Not reported  
Local Case No: Not reported  
Case Type: Groundwater  
Abatement Method Used at the Site: Not reported

Map ID  
Direction  
Distance  
Elevation

MAP FINDINGS

Site

Database(s)

EDR ID Number  
EPA ID Number

**FIRE STATION #38 (Continued)**

**S102429950**

Global ID: T0603701656  
W Global ID: Not reported  
Staff: UNK  
Local Agency: 19050  
Cross Street: AVALON PL  
Enforcement Type: Not reported  
Date Leak Discovered: 4/1/1991  
Date Leak First Reported: 4/1/1991  
Date Leak Record Entered: 3/17/1993  
Date Confirmation Began: Not reported  
Date Leak Stopped: Not reported  
Date Case Last Changed on Database: 6/14/1993  
Date the Case was Closed: 7/19/1996  
How Leak Discovered: Not reported  
How Leak Stopped: Not reported  
Cause of Leak: Not reported  
Leak Source: Not reported  
Operator: OLD#061493-01  
Water System: Not reported  
Well Name: Not reported  
Approx. Dist To Production Well (ft): 7010.0748794550963269971879335  
Source of Cleanup Funding: Not reported  
Preliminary Site Assessment Workplan Submitted: Not reported  
Preliminary Site Assessment Began: Not reported  
Pollution Characterization Began: Not reported  
Remediation Plan Submitted: Not reported  
Remedial Action Underway: Not reported  
Post Remedial Action Monitoring Began: Not reported  
Enforcement Action Date: Not reported  
Historical Max MTBE Date: Not reported  
Hist Max MTBE Conc in Groundwater: Not reported  
Hist Max MTBE Conc in Soil: Not reported  
Significant Interim Remedial Action Taken: Not reported  
GW Qualifier: Not reported  
Soil Qualifier: Not reported  
Organization: Not reported  
Owner Contact: Not reported  
Responsible Party: CITY OF LA, BUREAU OF ENGINEER  
RP Address: 215 W 6TH ST, SUITE 101, LOS ANGELES CA 90014-1830  
Program: LUST  
Lat/Long: 33.781211 / -1  
Local Agency Staff: PEJ  
Beneficial Use: Not reported  
Priority: Not reported  
Cleanup Fund Id: Not reported  
Suspended: Not reported  
Assigned Name: Not reported  
Summary: Not reported

**CORTESE:**

Region: CORTESE  
Facility County Code: 19  
Reg By: LTNKA  
Reg Id: 907440107



MAP FINDINGS

Map ID  
Direction  
Distance  
Elevation

Site

Database(s)

EDR ID Number  
EPA ID Number

**P47**      **WILMINGTON TOWN LOT #312**  
**South**    **329 ANAHEIM**  
**1/4-1/2**    **WILMINGTON, CA 90744**  
**0.290 mi.**  
**1530 ft.**    **Site 1 of 2 in cluster P**

**SLIC**    **S104791990**  
**N/A**

**Relative:**    **SLIC:**  
**Lower**        Region:            4  
                   Facility Status:   No further action required  
**Actual:**        **SLIC:**            0655J8  
**19 ft.**            Substance:        TPH  
                   Staff:              Manjulika Chakarbarti

**P48**      **WILMINGTON TOWN LOT #312**  
**South**    **329 E. ANAHEIM ST**  
**1/4-1/2**    **WILMINGTON, CA 90744**  
**0.290 mi.**  
**1531 ft.**    **Site 2 of 2 in cluster P**

**SLIC**    **S106485727**  
**N/A**

**Relative:**    **SLIC:**  
**Lower**        Region:            STATE  
                   **Facility Status:**    **Open**  
**Actual:**        Status Date:        1965-01-01 00:00:00  
**19 ft.**            Global Id:            SLT43480478  
                   Lead Agency:        LOS ANGELES RWQCB (REGION 4)  
                   Lead Agency Case Number: Not reported  
                   Latitude:            33.780493  
                   Longitude:          -118.258769  
                   Case Type:          Cleanup Program Site  
                   Case Worker:        Not reported  
                   Local Agency:       Not reported  
                   RB Case Number:    0655J8  
                   File Location:       Not reported  
                   Potential Media Affected: Not reported  
                   Potential Contaminants of Concern: Not reported  
                   Site History:        Not reported

**O49**      **WILMINGTON TOWN LOT #147**  
**NE**        **1223 HYATT AVE**  
**1/4-1/2**    **WILMINGTON, CA 90744**  
**0.295 mi.**  
**1558 ft.**    **Site 3 of 4 in cluster O**

**SLIC**    **S106485713**  
**N/A**

**Relative:**    **SLIC:**  
**Higher**        Region:            STATE  
                   **Facility Status:**    **Open**  
**Actual:**        Status Date:        1965-01-01 00:00:00  
**32 ft.**            Global Id:            SLT43466464  
                   Lead Agency:        LOS ANGELES RWQCB (REGION 4)  
                   Lead Agency Case Number: Not reported  
                   Latitude:            33.787594  
                   Longitude:          -118.254834  
                   Case Type:          Cleanup Program Site  
                   Case Worker:        Not reported  
                   Local Agency:       Not reported  
                   RB Case Number:    0655I3  
                   File Location:       Not reported  
                   Potential Media Affected: Not reported

Map ID  
Direction  
Distance  
Elevation

MAP FINDINGS

Site

Database(s)

EDR ID Number  
EPA ID Number

**WILMINGTON TOWN LOT #147 (Continued)**

**S106485713**

Potential Contaminants of Concern: Not reported  
Site History: Not reported

**O50**  
**NE**  
**1/4-1/2**  
**0.295 mi.**  
**1558 ft.**

**WILMINGTON TOWN LOT #147**  
**1223 HYATT**  
**WILMINGTON, CA 90744**

**SLIC S104792004**  
**N/A**

**Site 4 of 4 in cluster O**

**Relative:**  
**Higher**

SLIC:  
Region: 4  
Facility Status: No further action required  
SLIC: 065513  
Substance: TPH  
Staff: Manjulika Chakarbarti

**Actual:**  
**32 ft.**

**Q51**  
**NW**  
**1/4-1/2**  
**0.308 mi.**  
**1624 ft.**

**WILMINGTON TOWN LOT #137**  
**1261-1265 BROAD**  
**WILMINGTON, CA 90744**

**SLIC S105119662**  
**N/A**

**Site 1 of 2 in cluster Q**

**Relative:**  
**Higher**

SLIC:  
Region: 4  
Facility Status: No further action required  
SLIC: 0655R2  
Substance: TPH  
Staff: Manjulika Chakarbarti

**Actual:**  
**40 ft.**

**Q52**  
**NW**  
**1/4-1/2**  
**0.308 mi.**  
**1624 ft.**

**WILMINGTON TOWN LOT #137**  
**1261-1265 N. BROAD AVE**  
**WILMINGTON, CA 90744**

**SLIC S106485783**  
**N/A**

**Site 2 of 2 in cluster Q**

**Relative:**  
**Higher**

SLIC:  
Region: STATE  
**Facility Status: Completed - Case Closed**  
Status Date: 2000-07-12 00:00:00  
Global Id: SLT43537535  
Lead Agency: LOS ANGELES RWQCB (REGION 4)  
Lead Agency Case Number: Not reported  
Latitude: 33.78847  
Longitude: -118.261445  
Case Type: Cleanup Program Site  
Case Worker: Not reported  
Local Agency: Not reported  
RB Case Number: 065512  
File Location: Not reported  
Potential Media Affected: Not reported  
Potential Contaminants of Concern: Not reported  
Site History: Not reported

**Actual:**  
**40 ft.**

MAP FINDINGS

Map ID			EDR ID Number
Direction			EPA ID Number
Distance			
Elevation	Site	Database(s)	

**R53**      **WILMINGTON TOWN LOT #304**      **SLIC**      **S106485726**  
**SSW**      **828 BROAD AVE**           **N/A**  
**1/4-1/2**      **WILMINGTON, CA 90744**  
**0.309 mi.**  
**1629 ft.**      **Site 1 of 2 in cluster R**

**Relative:**      **SLIC:**  
**Lower**      Region:      STATE  
**Actual:**      **Facility Status:**      **Completed - Case Closed**  
**22 ft.**      Status Date:      2000-07-12 00:00:00  
                   Global Id:      SLT43479477  
                   Lead Agency:      LOS ANGELES RWQCB (REGION 4)  
                   Lead Agency Case Number: Not reported  
                   Latitude:      33.780781  
                   Longitude:      -118.260437  
                   Case Type:      Cleanup Program Site  
                   Case Worker:      Not reported  
                   Local Agency:      Not reported  
                   RB Case Number:      0655J7  
                   File Location:      Not reported  
                   Potential Media Affected:      Not reported  
                   Potential Contaminants of Concern:      Not reported  
                   Site History:      Not reported

**R54**      **WILMINGTON TOWN LOT #304**      **SLIC**      **S104791991**  
**SSW**      **828 BROAD**           **N/A**  
**1/4-1/2**      **WILMINGTON, CA 90744**  
**0.309 mi.**  
**1629 ft.**      **Site 2 of 2 in cluster R**

**Relative:**      **SLIC:**  
**Lower**      Region:      4  
**Actual:**      **Facility Status:**      No further action required  
**22 ft.**      SLIC:      0655J7  
                   Substance:      TPH  
                   Staff:      Manjulika Chakarbarti

**S55**      **MAGNESS PETROLEUM COMPANY**      **LUST**      **S109117668**  
**SE**      **625 E ANAHEIM ST**           **N/A**  
**1/4-1/2**      **LOS ANGELES, CA 90744**  
**0.336 mi.**  
**1775 ft.**      **Site 1 of 2 in cluster S**

**Relative:**      **LUST:**  
**Lower**      Region:      STATE  
**Actual:**      Global Id:      T0603712547  
**15 ft.**      Latitude:      33.780344  
                   Longitude:      -118.255378  
                   Case Type:      LUST Cleanup Site  
                   Status:      Open - Remediation  
                   Status Date:      1991-10-10 00:00:00  
                   Lead Agency:      LOS ANGELES, CITY OF  
                   Case Worker:      Not reported  
                   Local Agency:      LOS ANGELES, CITY OF  
                   RB Case Number:      Not reported  
                   LOC Case Number:      XS0000662  
                   File Location:      Not reported  
                   Potential Media Affect:      Soil

Map ID  
Direction  
Distance  
Elevation

MAP FINDINGS

Site

Database(s)

EDR ID Number  
EPA ID Number

**MAGNESS PETROLEUM COMPANY (Continued)**

**S109117668**

Potential Contaminants of Concern: Waste Oil / Motor / Hydraulic / Lubricating  
Site History: Not reported

**T56**  
**WNW**  
**1/4-1/2**  
**0.340 mi.**  
**1793 ft.**

**WILMINGTON TOWN LOT #175**  
**1137 MARINE AVE**  
**WILMINGTON, CA 90744**

**SLIC S106485749**  
**N/A**

**Site 1 of 2 in cluster T**

**Relative:**  
**Higher**

**SLIC:**  
Region: STATE  
**Facility Status: Completed - Case Closed**  
Status Date: 2000-11-28 00:00:00  
Global Id: SLT43502500  
Lead Agency: LOS ANGELES RWQCB (REGION 4)  
Lead Agency Case Number: Not reported  
Latitude: 33.785401  
Longitude: -118.26418  
Case Type: Cleanup Program Site  
Case Worker: Not reported  
Local Agency: Not reported  
RB Case Number: 0655M3  
File Location: Not reported  
Potential Media Affected: Not reported  
Potential Contaminants of Concern: Not reported  
Site History: Not reported

**Actual:**  
**37 ft.**

**T57**  
**WNW**  
**1/4-1/2**  
**0.341 mi.**  
**1801 ft.**

**WILMINGTON TOWN LOT #175**  
**1137 MARINE**  
**WILMINGTON, CA 90744**

**SLIC S105119612**  
**N/A**

**Site 2 of 2 in cluster T**

**Relative:**  
**Higher**

**SLIC:**  
Region: 4  
Facility Status: No further action required  
SLIC: 0655M3  
Substance: Not reported  
Staff: Manjulika Chakarbarti

**Actual:**  
**37 ft.**

**S58**  
**SE**  
**1/4-1/2**  
**0.342 mi.**  
**1804 ft.**

**MAGNESS PETROLEUM**  
**625 ANAHEIM**  
**WILMINGTON, CA 90744**

**HAZNET S102858593**  
**SLIC N/A**

**Site 2 of 2 in cluster S**

**Relative:**  
**Lower**

**HAZNET:**  
Gepaid: CAD981447816  
Contact: EXXON CO USA  
Telephone: 9156886100  
Facility Addr2: Not reported  
Mailing Name: Not reported  
Mailing Address: PO BOX 4358  
Mailing City,St,Zip: HOUSTON, TX 772101600  
Gen County: Los Angeles

**Actual:**  
**15 ft.**



Map ID  
Direction  
Distance  
Elevation

MAP FINDINGS

Site

Database(s)

EDR ID Number  
EPA ID Number

**MAGNESS PETROLEUM (Continued)**

**S102858593**

TSD EPA ID: CAD980675276  
TSD County: Kern  
Waste Category: Unspecified oil-containing waste  
Disposal Method: Disposal, Land Fill  
Tons: 514.1080  
Facility County: Los Angeles

Gepaid: CAD981447816  
Contact: EXXON CO USA  
Telephone: 9156886100  
Facility Addr2: Not reported  
Mailing Name: Not reported  
Mailing Address: PO BOX 4358  
Mailing City,St,Zip: HOUSTON, TX 772101600  
Gen County: Los Angeles  
TSD EPA ID: CAD980675276  
TSD County: Kern  
Waste Category: Contaminated soil from site clean-ups  
Disposal Method: Disposal, Land Fill  
Tons: 182.0448  
Facility County: Los Angeles

Gepaid: CAD981447816  
Contact: EXXON CO USA  
Telephone: 9156886100  
Facility Addr2: Not reported  
Mailing Name: Not reported  
Mailing Address: PO BOX 4358  
Mailing City,St,Zip: HOUSTON, TX 772101600  
Gen County: Los Angeles  
TSD EPA ID: CAD980675276  
TSD County: Kern  
Waste Category: Unspecified oil-containing waste  
Disposal Method: Not reported  
Tons: 48.8824  
Facility County: Los Angeles

Gepaid: CAD981447816  
Contact: EXXON CO USA  
Telephone: 9156886100  
Facility Addr2: Not reported  
Mailing Name: Not reported  
Mailing Address: PO BOX 4358  
Mailing City,St,Zip: HOUSTON, TX 772101600  
Gen County: Los Angeles  
TSD EPA ID: CAD980675276  
TSD County: Kern  
Waste Category: Contaminated soil from site clean-ups  
Disposal Method: Not reported  
Tons: 318.5784  
Facility County: Los Angeles

Gepaid: CAD981447816  
Contact: EXXON CO USA  
Telephone: 9156886100  
Facility Addr2: Not reported  
Mailing Name: Not reported

Map ID  
Direction  
Distance  
Elevation

MAP FINDINGS

Site

Database(s)

EDR ID Number  
EPA ID Number

**MAGNESS PETROLEUM (Continued)**

**S102858593**

Mailing Address: PO BOX 4358  
Mailing City,St,Zip: HOUSTON, TX 772101600  
Gen County: Los Angeles  
TSD EPA ID: CAT000646117  
TSD County: Kings  
Waste Category: Other inorganic solid waste  
Disposal Method: Transfer Station  
Tons: .0050  
Facility County: Los Angeles

[Click this hyperlink](#) while viewing on your computer to access 12 additional CA\_HAZNET: record(s) in the EDR Site Report.

SLIC:

Region: 4  
Facility Status: Remediation  
SLIC: 0655  
Substance: TPH  
Staff: TTW

**U59**  
**WSW**  
**1/4-1/2**  
**0.362 mi.**  
**1912 ft.**

**WILMINGTON TOWN LOT #291**  
**941 MARINE**  
**WILMINGTON, CA 90744**

**SLIC S104791992**  
**N/A**

**Site 1 of 2 in cluster U**

**Relative:**  
**Lower**

SLIC:

Region: 4  
Facility Status: No further action required  
SLIC: 0655J6  
Substance: TPH  
Staff: Manjulika Chakarbarti

**Actual:**  
**27 ft.**

**U60**  
**WSW**  
**1/4-1/2**  
**0.362 mi.**  
**1912 ft.**

**WILMINGTON TOWN LOT #291**  
**941 N. MARINE AVE**  
**WILMINGTON, CA 90744**

**SLIC S106485725**  
**N/A**

**Site 2 of 2 in cluster U**

**Relative:**  
**Lower**

SLIC:

Region: STATE  
**Facility Status: Open**  
Status Date: 1965-01-01 00:00:00  
Global Id: SLT43478476  
Lead Agency: LOS ANGELES RWQCB (REGION 4)  
Lead Agency Case Number: Not reported  
Latitude: 33.782347  
Longitude: -118.263926  
Case Type: Cleanup Program Site  
Case Worker: Not reported  
Local Agency: Not reported  
RB Case Number: 0655J6  
File Location: Not reported  
Potential Media Affected: Not reported  
Potential Contaminants of Concern: Not reported  
Site History: Not reported

**Actual:**  
**27 ft.**

MAP FINDINGS

Map ID  
Direction  
Distance  
Elevation

Site

Database(s)

EDR ID Number  
EPA ID Number

**V61**      **WILMINGTON TOWN LOT #057**  
**NNE**      **1307 EUBANK**  
**1/4-1/2**    **WILMINGTON, CA 90744**  
**0.363 mi.**  
**1917 ft.**    **Site 1 of 2 in cluster V**

**SLIC**    **S105119602**  
          **N/A**

**Relative:**      **SLIC:**  
**Higher**          Region:            4  
                      Facility Status:   No further action required  
**Actual:**          **SLIC:**            0655L8  
**37 ft.**              Substance:        Not reported  
                      Staff:              Manjulika Chakarbarti

**V62**      **WILMINGTON TOWN LOT #057**  
**NNE**      **1307 EUBANK AVE**  
**1/4-1/2**    **WILMINGTON, CA 90744**  
**0.363 mi.**  
**1917 ft.**    **Site 2 of 2 in cluster V**

**SLIC**    **S106485745**  
          **N/A**

**Relative:**      **SLIC:**  
**Higher**          Region:            STATE  
                      **Facility Status:**    **Completed - Case Closed**  
**Actual:**          Status Date:        2001-01-26 00:00:00  
**37 ft.**              Global Id:            SLT43498496  
                      Lead Agency:        LOS ANGELES RWQCB (REGION 4)  
                      Lead Agency Case Number: Not reported  
                      Latitude:            33.789311  
                      Longitude:          -118.256044  
                      Case Type:          Cleanup Program Site  
                      Case Worker:        Not reported  
                      Local Agency:        Not reported  
                      RB Case Number:    0655L8  
                      File Location:        Not reported  
                      Potential Media Affected: Not reported  
                      Potential Contaminants of Concern: Not reported  
                      Site History:        Not reported

**W63**      **WILMINGTON TOWN LOT #146**  
**NNE**      **1281 HYATT**  
**1/4-1/2**    **WILMINGTON, CA 90744**  
**0.364 mi.**  
**1924 ft.**    **Site 1 of 2 in cluster W**

**SLIC**    **S105119663**  
          **N/A**

**Relative:**      **SLIC:**  
**Higher**          Region:            4  
                      Facility Status:   No further action required  
**Actual:**          **SLIC:**            0655R3  
**35 ft.**              Substance:        TPH  
                      Staff:              Manjulika Chakarbarti

MAP FINDINGS

Map ID  
Direction  
Distance  
Elevation

Site

Database(s)

EDR ID Number  
EPA ID Number

**W64**      **WILMINGTON TOWN LOT #146**  
**NNE**      **1281 HYATT AVE**  
**1/4-1/2**    **WILMINGTON, CA 90744**  
**0.364 mi.**  
**1924 ft.**    **Site 2 of 2 in cluster W**

**SLIC**    **S106485784**  
          **N/A**

**Relative:**  
**Higher**

SLIC:  
Region:                    STATE  
**Facility Status:**      **Completed - Case Closed**  
Status Date:            1999-07-08 00:00:00  
Global Id:                SLT43538536  
Lead Agency:            LOS ANGELES RWQCB (REGION 4)  
Lead Agency Case Number: Not reported  
Latitude:                33.789036  
Longitude:               -118.25494  
Case Type:               Cleanup Program Site  
Case Worker:            Not reported  
Local Agency:            Not reported  
RB Case Number:        0655R3  
File Location:            Not reported  
Potential Media Affected: Not reported  
Potential Contaminants of Concern: Not reported  
Site History:             Not reported

**X65**      **WILMINGTON TOWN LOT #326**  
**ESE**      **922 MCFARLAND**  
**1/4-1/2**    **WILMINGTON, CA 90744**  
**0.364 mi.**  
**1925 ft.**    **Site 1 of 2 in cluster X**

**SLIC**    **S105119593**  
          **N/A**

**Relative:**  
**Lower**

SLIC:  
Region:                    4  
Facility Status:        No further action required  
SLIC:                      0655T4  
Substance:               TPH  
Staff:                      Manjulika Chakarbarti

**X66**      **WILMINGTON TOWN LOT #326**  
**ESE**      **922 MCFARLAND AVE**  
**1/4-1/2**    **WILMINGTON, CA 90744**  
**0.364 mi.**  
**1925 ft.**    **Site 2 of 2 in cluster X**

**SLIC**    **S106485803**  
          **N/A**

**Relative:**  
**Lower**

SLIC:  
Region:                    STATE  
**Facility Status:**      **Completed - Case Closed**  
Status Date:            1999-05-21 00:00:00  
Global Id:                SLT43557555  
Lead Agency:            LOS ANGELES RWQCB (REGION 4)  
Lead Agency Case Number: Not reported  
Latitude:                33.782269  
Longitude:               -118.252647  
Case Type:               Cleanup Program Site  
Case Worker:            Not reported  
Local Agency:            Not reported  
RB Case Number:        0655T4  
File Location:            Not reported  
Potential Media Affected: Not reported



Map ID  
 Direction  
 Distance  
 Elevation

MAP FINDINGS

Site

Database(s)

EDR ID Number  
 EPA ID Number

**WILMINGTON TOWN LOT #326 (Continued)**

**S106485803**

Potential Contaminants of Concern: Not reported  
 Site History: Not reported

**67**  
**ENE**  
**1/4-1/2**  
**0.373 mi.**  
**1968 ft.**

**DEBRITZ LUMBER CO (FORMER)**  
**755 L ST E**  
**WILMINGTON, CA 90744**

**LUST S104539557**  
**N/A**

**Relative:**  
**Higher**

**LUST:**

**Actual:**  
**30 ft.**

Region: STATE  
 Global Id: T0603792984  
 Latitude: 33.78690688  
 Longitude: -118.253396  
 Case Type: LUST Cleanup Site  
 Status: Completed - Case Closed  
 Status Date: 2002-02-28 00:00:00  
 Lead Agency: LOS ANGELES RWQCB (REGION 4)  
 Case Worker: Not reported  
 Local Agency: LOS ANGELES, CITY OF  
 RB Case Number: 907440361  
 LOC Case Number: Not reported  
 File Location: Not reported  
 Potential Media Affect: Other Groundwater (uses other than drinking water)  
 Potential Contaminats of Concern: Gasoline  
 Site History: Not reported

**LUST REG 4:**

Region: 4  
 Regional Board: 04  
 County: Los Angeles  
 facid: 907440361  
 Status: Case Closed  
 Substance: Gasoline  
 Substance Quantity: Not reported  
 Local Case No: Not reported  
 Case Type: Groundwater  
 Abatement Method Used at the Site: Not reported  
 Global ID: T0603792984  
 W Global ID: Not reported  
 Staff: TAS  
 Local Agency: 19050  
 Cross Street: MC FEARLAND  
 Enforcement Type: None Taken  
 Date Leak Discovered: 2/9/1999  
 Date Leak First Reported: 5/26/2000  
 Date Leak Record Entered: Not reported  
 Date Confirmation Began: Not reported  
 Date Leak Stopped: 2/9/1999  
 Date Case Last Changed on Database: 1/24/2002  
 Date the Case was Closed: 2/28/2002  
 How Leak Discovered: Repair Tank  
 How Leak Stopped: Not reported  
 Cause of Leak: UNK  
 Leak Source: UNK  
 Operator: Not reported  
 Water System: Not reported

Map ID  
 Direction  
 Distance  
 Elevation

MAP FINDINGS

Site

Database(s)

EDR ID Number  
 EPA ID Number

**DEBRITZ LUMBER CO (FORMER) (Continued)**

**S104539557**

Well Name: Not reported  
 Approx. Dist To Production Well (ft): 6239.4106723396142359688435234  
 Source of Cleanup Funding: UNK  
 Preliminary Site Assessment Workplan Submitted: 6/29/2000  
 Preliminary Site Assessment Began: 10/16/2000  
 Pollution Characterization Began: Not reported  
 Remediation Plan Submitted: Not reported  
 Remedial Action Underway: Not reported  
 Post Remedial Action Monitoring Began: 11/7/2001  
 Enforcement Action Date: Not reported  
 Historical Max MTBE Date: 6/25/2001  
 Hist Max MTBE Conc in Groundwater: 1.1  
 Hist Max MTBE Conc in Soil: 190  
 Significant Interim Remedial Action Taken: Not reported  
 GW Qualifier: Not reported  
 Soil Qualifier: Not reported  
 Organization: Not reported  
 Owner Contact: Not reported  
 Responsible Party: DENNIS DE BRITZ PRES./VIRGINIA  
 RP Address: P.O. BOX 305  
 Program: LUST  
 Lat/Long: 33.78690688 / -1  
 Local Agency Staff: PEJ  
 Beneficial Use: Not reported  
 Priority: Not reported  
 Cleanup Fund Id: Not reported  
 Suspended: Not reported  
 Assigned Name: Not reported  
 Summary: 7/31/00 GW SITE ASSESSMENT WORK PLAN

**Y68**  
**WSW**  
**1/4-1/2**  
**0.375 mi.**  
**1979 ft.**

**WILMINGTON TOWN LOT #292**  
**917 MARINE**  
**WILMINGTON, CA 90744**

**SLIC S105119618**  
**N/A**

**Site 1 of 2 in cluster Y**

**Relative:**  
**Lower**

SLIC:  
 Region: 4  
 Facility Status: No further action required  
 SLIC: 0655V3  
 Substance: TPH  
 Staff: Manjulika Chakarbarti

**Actual:**  
**26 ft.**

**Y69**  
**WSW**  
**1/4-1/2**  
**0.375 mi.**  
**1979 ft.**

**WILMINGTON TOWN LOT #292**  
**917 MARINE AVE**  
**WILMINGTON, CA 90744**

**SLIC S106485819**  
**N/A**

**Site 2 of 2 in cluster Y**

**Relative:**  
**Lower**

SLIC:  
 Region: STATE  
**Facility Status: Completed - Case Closed**  
 Status Date: 1999-06-24 00:00:00  
 Global Id: SLT43574572  
 Lead Agency: LOS ANGELES RWQCB (REGION 4)  
 Lead Agency Case Number: Not reported

**Actual:**  
**26 ft.**

Map ID  
Direction  
Distance  
Elevation

MAP FINDINGS

Site

Database(s)

EDR ID Number  
EPA ID Number

**WILMINGTON TOWN LOT #292 (Continued)**

**S106485819**

Latitude: 33.781435  
Longitude: -118.263861  
Case Type: Cleanup Program Site  
Case Worker: Not reported  
Local Agency: Not reported  
RB Case Number: 0655V3  
File Location: Not reported  
Potential Media Affected: Not reported  
Potential Contaminants of Concern: Not reported  
Site History: Not reported

**Z70  
WNW  
1/4-1/2  
0.379 mi.  
1999 ft.**

**WILMINGTON TOWN LOT #130  
1211 MARINE AVE  
WILMINGTON, CA 90744**

**SLIC S106485782  
N/A**

**Site 1 of 2 in cluster Z**

**Relative:  
Higher**

SLIC:  
Region: STATE  
**Facility Status: Completed - Case Closed**  
Status Date: 2000-03-20 00:00:00  
Global Id: SLT43536534  
Lead Agency: LOS ANGELES RWQCB (REGION 4)  
Lead Agency Case Number: Not reported  
Latitude: 33.786865  
Longitude: -118.264292  
Case Type: Cleanup Program Site  
Case Worker: Not reported  
Local Agency: Not reported  
RB Case Number: 0655R1  
File Location: Not reported  
Potential Media Affected: Not reported  
Potential Contaminants of Concern: Not reported  
Site History: Not reported

**Actual:  
40 ft.**

**Z71  
WNW  
1/4-1/2  
0.379 mi.  
2002 ft.**

**WILMINGTON TOWN LOT #130  
1211 MARINE  
WILMINGTON, CA 90744**

**SLIC S105119661  
N/A**

**Site 2 of 2 in cluster Z**

**Relative:  
Higher**

SLIC:  
Region: 4  
Facility Status: No further action required  
SLIC: 0655R1  
Substance: TPH  
Staff: Manjulika Chakarbarti

**Actual:  
40 ft.**

MAP FINDINGS

Map ID  
Direction  
Distance  
Elevation

Site

Database(s)

EDR ID Number  
EPA ID Number

72  
NW  
1/4-1/2  
0.392 mi.  
2068 ft.

**WILMINGTON TOWN LOT #137**  
**128 E. M ST**  
**WILMINGTON, CA 90744**

**SLIC S106485712**  
**N/A**

**Relative:**  
**Higher**

SLIC:  
Region: STATE  
**Facility Status: Completed - Case Closed**  
Status Date: 1999-04-30 00:00:00  
Global Id: SLT43465463  
Lead Agency: LOS ANGELES RWQCB (REGION 4)  
Lead Agency Case Number: Not reported  
Latitude: 33.788584  
Longitude: -118.262106  
Case Type: Cleanup Program Site  
Case Worker: Not reported  
Local Agency: Not reported  
RB Case Number: 0655R2  
File Location: Not reported  
Potential Media Affected: Not reported  
Potential Contaminants of Concern: Not reported  
Site History: Not reported

AA73  
West  
1/4-1/2  
0.393 mi.  
2074 ft.

**WILMINGTON TOWN LOT #220**  
**1065 FRIES**  
**WILMINGTON, CA 90744**  
**Site 1 of 3 in cluster AA**

**SLIC S105119653**  
**N/A**

**Relative:**  
**Higher**

SLIC:  
Region: 4  
Facility Status: No further action required  
SLIC: 0655M6  
Substance: Not reported  
Staff: Manjulika Chakarbarti

AA74  
West  
1/4-1/2  
0.393 mi.  
2074 ft.

**WILMINGTON TOWN LOT #220**  
**1065 FRIES AVE**  
**WILMINGTON, CA 90744**  
**Site 2 of 3 in cluster AA**

**SLIC S106485752**  
**N/A**

**Relative:**  
**Higher**

SLIC:  
Region: STATE  
**Facility Status: Completed - Case Closed**  
Status Date: 2000-11-28 00:00:00  
Global Id: SLT43505503  
Lead Agency: LOS ANGELES RWQCB (REGION 4)  
Lead Agency Case Number: Not reported  
Latitude: 33.784659  
Longitude: -118.265224  
Case Type: Cleanup Program Site  
Case Worker: Not reported  
Local Agency: Not reported  
RB Case Number: 0655M6  
File Location: Not reported  
Potential Media Affected: Not reported

**Actual:**  
**36 ft.**



Map ID  
Direction  
Distance  
Elevation

MAP FINDINGS

Site

Database(s)

EDR ID Number  
EPA ID Number

**WILMINGTON TOWN LOT #220 (Continued)**

**S106485752**

Potential Contaminants of Concern: Not reported  
Site History: Not reported

**AB75**  
**WNW**  
**1/4-1/2**  
**0.405 mi.**  
**2137 ft.**

**WILMINGTON TOWN LOT #129**  
**1243 MARINE AVE**  
**WILMINGTON, CA 90744**

**SLIC S106485669**  
**N/A**

**Site 1 of 2 in cluster AB**

**Relative:**  
**Higher**

**SLIC:**  
Region: STATE  
**Facility Status: Open**  
Status Date: 1965-01-01 00:00:00  
Global Id: SLT43421419  
Lead Agency: LOS ANGELES RWQCB (REGION 4)  
Lead Agency Case Number: Not reported  
Latitude: 33.787545  
Longitude: -118.264346  
Case Type: Cleanup Program Site  
Case Worker: Not reported  
Local Agency: Not reported  
RB Case Number: 0655D2  
File Location: Not reported  
Potential Media Affected: Not reported  
Potential Contaminants of Concern: Not reported  
Site History: Not reported

**Actual:**  
**42 ft.**

**AC76**  
**SSW**  
**1/4-1/2**  
**0.406 mi.**  
**2143 ft.**

**WILMINGTON TOWN LOT #359**  
**724 BROAD AVE**  
**WILMINGTON, CA 90744**

**SLIC S106485731**  
**N/A**

**Site 1 of 2 in cluster AC**

**Relative:**  
**Lower**

**SLIC:**  
Region: STATE  
**Facility Status: Completed - Case Closed**  
Status Date: 2000-08-23 00:00:00  
Global Id: SLT43484482  
Lead Agency: LOS ANGELES RWQCB (REGION 4)  
Lead Agency Case Number: Not reported  
Latitude: 33.779262  
Longitude: -118.260696  
Case Type: Cleanup Program Site  
Case Worker: Not reported  
Local Agency: Not reported  
RB Case Number: 0655K3  
File Location: Not reported  
Potential Media Affected: Not reported  
Potential Contaminants of Concern: Not reported  
Site History: Not reported

**Actual:**  
**18 ft.**

MAP FINDINGS

Map ID  
 Direction  
 Distance  
 Elevation

Site

Database(s)

EDR ID Number  
 EPA ID Number

**AC77**      **WILMINGTON TOWN LOT #359**      **SLIC**      **S104791986**  
**SSW**      **724 BROAD**           **N/A**  
**1/4-1/2**      **WILMINGTON, CA 90744**  
**0.406 mi.**  
**2143 ft.**      **Site 2 of 2 in cluster AC**

**Relative:**      **SLIC:**  
**Lower**           **Region:**      4  
                       **Facility Status:**      No further action required  
**Actual:**      **SLIC:**      0655K3  
**18 ft.**           **Substance:**      TPH  
                       **Staff:**      Manjulika Chakarbarti

**AB78**      **WILMINGTON TOWN LOT #129**      **SLIC**      **S104404879**  
**WNW**      **1243 MARINE**           **N/A**  
**1/4-1/2**      **WILMINGTON, CA 90744**  
**0.406 mi.**  
**2145 ft.**      **Site 2 of 2 in cluster AB**

**Relative:**      **SLIC:**  
**Higher**           **Region:**      4  
                       **Facility Status:**      No further action required  
**Actual:**      **SLIC:**      0655D2  
**42 ft.**           **Substance:**      TPH  
                       **Staff:**      Manjulika Chakarbarti

**AD79**      **WILMINGTON TOWN LOT #172**      **SLIC**      **S105119668**  
**WNW**      **1131 FRIES**           **N/A**  
**1/4-1/2**      **WILMINGTON, CA 90744**  
**0.408 mi.**  
**2153 ft.**      **Site 1 of 2 in cluster AD**

**Relative:**      **SLIC:**  
**Higher**           **Region:**      4  
                       **Facility Status:**      No further action required  
**Actual:**      **SLIC:**      0655R8  
**38 ft.**           **Substance:**      TPH  
                       **Staff:**      Manjulika Chakarbarti

**AD80**      **WILMINGTON TOWN LOT #172**      **SLIC**      **S106485789**  
**WNW**      **1131 N. FRIES AVE**           **N/A**  
**1/4-1/2**      **WILMINGTON, CA 90744**  
**0.408 mi.**  
**2153 ft.**      **Site 2 of 2 in cluster AD**

**Relative:**      **SLIC:**  
**Higher**           **Region:**      STATE  
                       **Facility Status:**      **Completed - Case Closed**  
**Actual:**      **Status Date:**      1999-04-12 00:00:00  
**38 ft.**      **Global Id:**      SLT43543541  
                       **Lead Agency:**      LOS ANGELES RWQCB (REGION 4)  
                       **Lead Agency Case Number:**      Not reported  
                       **Latitude:**      33.785799  
                       **Longitude:**      -118.265619  
                       **Case Type:**      Cleanup Program Site  
                       **Case Worker:**      Not reported  
                       **Local Agency:**      Not reported

Map ID  
 Direction  
 Distance  
 Elevation

MAP FINDINGS

Site

Database(s)

EDR ID Number  
 EPA ID Number

**WILMINGTON TOWN LOT #172 (Continued)**

**S106485789**

RB Case Number: 0655R8  
 File Location: Not reported  
 Potential Media Affected: Not reported  
 Potential Contaminants of Concern: Not reported  
 Site History: Not reported

**AA81**  
**West**  
**1/4-1/2**  
**0.415 mi.**  
**2190 ft.**

**WILMINGTON TOWN LOT #245**  
**310 DENNI**  
**WILMINGTON, CA 90744**

**SLIC S103770805**  
**N/A**

**Site 3 of 3 in cluster AA**

**Relative:**  
**Higher**

SLIC:  
 Region: 4  
 Facility Status: No further action required  
 SLIC: 0655F2  
 Substance: TPH  
 Staff: Manjulika Chakarbarti

**Actual:**  
**37 ft.**

**AE82**  
**ESE**  
**1/4-1/2**  
**0.422 mi.**  
**2227 ft.**

**TRUST FOR PUBLIC LANDS WILMINGTON 7425-011-005**  
**922 DOMINGUEZ AVENUE**  
**WILMINGTON, CA 90744**

**US BROWNFIELDS 1009569574**  
**N/A**

**Site 1 of 4 in cluster AE**

**Relative:**  
**Lower**

US BROWNFIELDS:  
 Recipient name: R9 TBA (STAG Funded)  
 Project name: R9 TBA (STAG Funded)  
 Property name: Trust for Public Lands Wilmington 7425-011-005  
 Parcel #: 7425-011-005  
 Parcel size: 0.15  
 Latitude: 33.783  
 Longitude: -118.25155  
 Region: 9  
 HCM label: Address Matching-House Number  
 Map scale: Not reported  
 Point of reference: Entrance Point of a Facility or Station  
 Datum: World Geodetic System of 1984  
 ACRES property ID: 30104  
 Start date: 11/15/2005  
 Completed date: 9/18/2006  
 Accomplishment type: Phase I Environmental Assessment  
 Accomplishment (acres): Not reported  
 Ownership entity: Private  
 Current use: Not reported  
 Current owner: Jose G. Quintero  
 Future use: Not reported  
 Past use flag: Yes  
 Future use flag: Not reported  
 Cleanup required: Unknown  
 Proprietary controls: Not reported  
 Gov. control: Not reported  
 Enforcement permit tools: Not reported  
 Info. devices: Not reported  
 Video available: No  
 Photo available: Yes

**Actual:**  
**19 ft.**

Map ID  
Direction  
Distance  
Elevation

MAP FINDINGS

Site

Database(s)

EDR ID Number  
EPA ID Number

TRUST FOR PUBLIC LANDS WILMINGTON 7425-011-005 (Continued)

1009569574

Usage type: Industrial  
Not in state/tribal program: Not reported  
IC data address: Not reported  
IC in place date: Not reported  
IC in place flag: Unknown  
IC required flag: Not reported  
NFA issue date: Not reported  
State and tribal program date: Not reported  
State and tribal program ID: Not reported  
Air contaminated: Not reported  
Air cleaned: Not reported  
Asbestos found: Not reported  
Asbestos cleaned: Not reported  
Controlled substance found: Not reported  
Controlled substance cleaned: Not reported  
Drinking water affected: Not reported  
Drinking water cleaned: Not reported  
Groundwater affected: Yes  
Groundwater cleaned: Yes  
Lead contaminant found: Yes  
Lead cleaned up: Yes  
None found: Not reported  
None cleaned up: Not reported  
No media found: Not reported  
No media cleaned up: Not reported  
Other found: Yes  
Other cleaned up: Yes  
Other metals found: Yes  
Other metals cleaned: Yes  
PAHs found: Yes  
PAHs cleaned up: Yes  
PCBs found: Not reported  
PCBs cleaned up: Not reported  
Petro products found: Yes  
Petro products cleaned: Yes  
Sediments found: Not reported  
Sediments cleaned: Not reported  
Soil affected: Yes  
Soil cleaned up: Yes  
Surface water affected: Not reported  
Surface water cleaned: Not reported  
Unknown found: Not reported  
Unknown cleaned: Not reported  
Unknown media: Not reported  
Unknown media cleaned: Not reported  
VOCs found: Not reported  
VOCs cleaned: Not reported

Property Description: Zoning: LAR2 Use: Residential Bldg/SqFt: 1 home, 1,254 sq ft per assessor

Map ID  
Direction  
Distance  
Elevation

MAP FINDINGS

Site

Database(s)

EDR ID Number  
EPA ID Number

**AE83**      **WILMINGTON TOWN LOT #327**  
**ESE**        **919 DOMINGUEZ**  
**1/4-1/2**    **WILMINGTON, CA 90744**  
**0.423 mi.**  
**2234 ft.**    **Site 2 of 4 in cluster AE**

**SLIC**    **S105119619**  
**N/A**

**Relative:**      **SLIC:**  
**Lower**        Region:            4  
                  Facility Status:   No further action required  
**Actual:**        **SLIC:**            0655V4  
**19 ft.**         Substance:        TPH  
                  Staff:             Manjulika Chakarbarti

**AE84**      **WILMINGTON TOWN LOT #327**  
**ESE**        **919 DOMINGUEZ AVE**  
**1/4-1/2**    **WILMINGTON, CA 90744**  
**0.423 mi.**  
**2234 ft.**    **Site 3 of 4 in cluster AE**

**SLIC**    **S106485820**  
**N/A**

**Relative:**      **SLIC:**  
**Lower**        Region:            STATE  
                  **Facility Status:**    **Completed - Case Closed**  
**Actual:**        Status Date:        1999-11-18 00:00:00  
**19 ft.**         Global Id:            SLT43575573  
                  Lead Agency:        LOS ANGELES RWQCB (REGION 4)  
                  Lead Agency Case Number: Not reported  
                  Latitude:            33.782306  
                  Longitude:          -118.25153  
                  Case Type:          Cleanup Program Site  
                  Case Worker:        Not reported  
                  Local Agency:       Not reported  
                  RB Case Number:    0655V4  
                  File Location:       Not reported  
                  Potential Media Affected: Not reported  
                  Potential Contaminants of Concern: Not reported  
                  Site History:        Not reported

**AE85**      **TRUST FOR PUBLIC LANDS WILMINGTON 7425-011-006**  
**ESE**        **914 DOMINGUEZ AVENUE**  
**1/4-1/2**    **WILMINGTON, CA 90744**  
**0.425 mi.**  
**2245 ft.**    **Site 4 of 4 in cluster AE**

**US BROWNFIELDS**    **1009569575**  
**N/A**

**Relative:**      **US BROWNFIELDS:**  
**Lower**        Recipient name:      R9 TBA (STAG Funded)  
                  Project name:        R9 TBA (STAG Funded)  
**Actual:**        Property name:        Trust for Public Lands Wilmington 7425-011-006  
**19 ft.**         Parcel #:              7425-011-006  
                  Parcel size:          0.11  
                  Latitude:             33.783  
                  Longitude:          -118.25155  
                  Region:               9  
                  HCM label:          Address Matching-House Number  
                  Map scale:           Not reported  
                  Point of reference:   Entrance Point of a Facility or Station  
                  Datum:                World Geodetic System of 1984  
                  ACRES property ID:   30105  
                  Start date:           11/15/2005



Map ID  
Direction  
Distance  
Elevation

MAP FINDINGS

Site

Database(s)

EDR ID Number  
EPA ID Number

**TRUST FOR PUBLIC LANDS WILMINGTON 7425-011-006 (Continued)**

**1009569575**

Completed date: 9/18/2006  
Accomplishment type: Phase I Environmental Assessment  
Accomplishment (acres): Not reported  
Ownership entity: Private  
Current use: Not reported  
Current owner: Adrian Luna  
Future use: Not reported  
Past use flag: Yes  
Future use flag: Not reported  
Cleanup required: Unknown  
Proprietary controls: Not reported  
Gov. control: Not reported  
Enforcement permit tools: Not reported  
Info. devices: Not reported  
Video available: No  
Photo available: Yes  
Usage type: Industrial  
Not in state/tribal program: Not reported  
IC data address: Not reported  
IC in place date: Not reported  
IC in place flag: Unknown  
IC required flag: Not reported  
NFA issue date: Not reported  
State and tribal program date: Not reported  
State and tribal program ID: Not reported  
Air contaminated: Not reported  
Air cleaned: Not reported  
Asbestos found: Not reported  
Asbestos cleaned: Not reported  
Controlled substance found: Not reported  
Controlled substance cleaned: Not reported  
Drinking water affected: Not reported  
Drinking water cleaned: Not reported  
Groundwater affected: Yes  
Groundwater cleaned: Yes  
Lead contaminant found: Yes  
Lead cleaned up: Yes  
None found: Not reported  
None cleaned up: Not reported  
No media found: Not reported  
No media cleaned up: Not reported  
Other found: Yes  
Other cleaned up: Yes  
Other metals found: Yes  
Other metals cleaned: Yes  
PAHs found: Yes  
PAHs cleaned up: Yes  
PCBs found: Not reported  
PCBs cleaned up: Not reported  
Petro products found: Yes  
Petro products cleaned: Yes  
Sediments found: Not reported  
Sediments cleaned: Not reported  
Soil affected: Yes  
Soil cleaned up: Yes  
Surface water affected: Not reported  
Surface water cleaned: Not reported

Map ID  
Direction  
Distance  
Elevation

MAP FINDINGS

Site

Database(s)

EDR ID Number  
EPA ID Number

**TRUST FOR PUBLIC LANDS WILMINGTON 7425-011-006 (Continued)**

**1009569575**

Unknown found: Not reported  
Unknwon cleaned: Not reported  
Unknown media: Not reported  
Unknown media cleaned: Not reported  
VOCs found: Not reported  
VOCs cleaned: Not reported

Property Description: Zoning: LAR2 Use: Residential Bldg/SqFt: 1 home, 860 sq ft per assessor

**86  
SW  
1/4-1/2  
0.426 mi.  
2249 ft.**

**WILMINGTON TOWN LOT #294  
817 / 821 MARINE  
WILMINGTON, CA 90744**

**SLIC S103546973  
N/A**

**Relative:  
Lower**

SLIC:  
Region: 4  
Facility Status: No further action required

**Actual:  
24 ft.**

SLIC: 0655G2  
Substance: TPH  
Staff: Manjulika Chakarbarti

**AF87  
SE  
1/4-1/2  
0.430 mi.  
2273 ft.**

**CANCO RECYCLING  
801 E ANAHEIM ST  
WILMINGTON, CA 90744  
Site 1 of 2 in cluster AF**

**SWRCY S107137353  
N/A**

**Relative:  
Lower**

SWRCY:  
Certification Status: O  
Facility Phone Number: (562) 602-0622  
Date facility became certified: 4/8/2008  
Date facility began operating: 6/5/2008  
Date facility ceased operating: Still operating  
Whether The Facility Is Grandfathered: Not reported  
Convenience Zone Where Faciltiy Located: Not Accepted  
Convenience Zone Where Faciltiy Located 2: Not Accepted  
Convenience Zone Where Faciltiy Located 3: Not Accepted  
Convenience Zone Where Faciltiy Located 4: Not Accepted  
Convenience Zone Where Faciltiy Located 5: Not Accepted  
Convenience Zone Where Faciltiy Located 6: Not Accepted  
Convenience Zone Where Faciltiy Located 7: Not Accepted  
Aluminum Beverage Containers Redeemed: AL  
Glass Beverage Containers Redeemed: GL  
Plastic Beverage Containers Redeemed: PL  
Other mat beverage containers redeemed: Not reported  
Refillable Beverage Containers Redeemed: Not reported

**Actual:  
15 ft.**

Certification Status: R  
Facility Phone Number: (310) 834-5344  
Date facility became certified: 2/22/1991  
Date facility began operating: 4/13/1991  
Date facility ceased operating: 11/12/1993  
Whether The Facility Is Grandfathered: Not reported  
Convenience Zone Where Faciltiy Located: Not Accepted  
Convenience Zone Where Faciltiy Located 2: Not Accepted

Map ID  
Direction  
Distance  
Elevation

MAP FINDINGS

Site

Database(s)

EDR ID Number  
EPA ID Number

**CANCO RECYCLING (Continued)**

**S107137353**

Convenience Zone Where Facility Located 3: Not Accepted  
Convenience Zone Where Facility Located 4: Not Accepted  
Convenience Zone Where Facility Located 5: Not Accepted  
Convenience Zone Where Facility Located 6: Not Accepted  
Convenience Zone Where Facility Located 7: Not Accepted  
Aluminum Beverage Containers Redeemed: AL  
Glass Beverage Containers Redeemed: GL  
Plastic Beverage Containers Redeemed: PL  
Other mat beverage containers redeemed: Not reported  
Refillable Beverage Containers Redeemed: Not reported

**AF88**  
**SE**  
**1/4-1/2**  
**0.430 mi.**  
**2273 ft.**

**HARBOR RECYCLING**  
**801 E ANAHEIM ST**  
**WILMINGTON, CA 90744**

**SWRCY** **S107137095**  
**N/A**

**Site 2 of 2 in cluster AF**

**Relative:**  
**Lower**

SWRCY:

Certification Status: R  
Facility Phone Number: (310) 834-5344  
Date facility became certified: 10/28/1996  
Date facility began operating: 11/1/1996  
Date facility ceased operating: 6/19/1998  
Whether The Facility Is Grandfathered: Not reported  
Convenience Zone Where Facility Located: Not Accepted  
Convenience Zone Where Facility Located 2: Not Accepted  
Convenience Zone Where Facility Located 3: Not Accepted  
Convenience Zone Where Facility Located 4: Not Accepted  
Convenience Zone Where Facility Located 5: Not Accepted  
Convenience Zone Where Facility Located 6: Not Accepted  
Convenience Zone Where Facility Located 7: Not Accepted  
Aluminum Beverage Containers Redeemed: AL  
Glass Beverage Containers Redeemed: GL  
Plastic Beverage Containers Redeemed: PL  
Other mat beverage containers redeemed: Not reported  
Refillable Beverage Containers Redeemed: Not reported

**Actual:**  
**15 ft.**

Certification Status: R  
Facility Phone Number: (310) 834-5344  
Date facility became certified: 11/4/1993  
Date facility began operating: 11/13/1993  
Date facility ceased operating: 10/31/1996  
Whether The Facility Is Grandfathered: Not reported  
Convenience Zone Where Facility Located: Not Accepted  
Convenience Zone Where Facility Located 2: Not Accepted  
Convenience Zone Where Facility Located 3: Not Accepted  
Convenience Zone Where Facility Located 4: Not Accepted  
Convenience Zone Where Facility Located 5: Not Accepted  
Convenience Zone Where Facility Located 6: Not Accepted  
Convenience Zone Where Facility Located 7: Not Accepted  
Aluminum Beverage Containers Redeemed: AL  
Glass Beverage Containers Redeemed: GL  
Plastic Beverage Containers Redeemed: PL  
Other mat beverage containers redeemed: Not reported  
Refillable Beverage Containers Redeemed: Not reported

MAP FINDINGS

Map ID  
Direction  
Distance  
Elevation

Site

Database(s)

EDR ID Number  
EPA ID Number

89  
WSW  
1/4-1/2  
0.443 mi.  
2339 ft.

**WILMINGTON TOWN LOT #289**  
**911 FRIES**  
**WILMINGTON, CA 90744**

**SLIC S105119644**  
**N/A**

**Relative:**  
**Lower**

**SLIC:**  
Region: 4  
Facility Status: No further action required  
**Actual:**  
SLIC: 0655T2  
Substance: TPH  
Staff: Manjulika Chakarbarti

**Actual:**  
**28 ft.**

90  
WSW  
1/4-1/2  
0.452 mi.  
2389 ft.

**FRANK MCHUGH**  
**310 WEST I AVE**  
**LANCASTER, CA**

**LUST S109117627**  
**N/A**

**Relative:**  
**Lower**

**LUST:**  
Region: STATE  
Global Id: T0603748207  
Latitude: 34.703654  
Longitude: -118.13323  
Case Type: LUST Cleanup Site  
Status: Open - Site Assessment  
Status Date: 2008-04-16 00:00:00  
Lead Agency: LOS ANGELES COUNTY  
Case Worker: Not reported  
Local Agency: LOS ANGELES COUNTY  
RB Case Number: Not reported  
LOC Case Number: Not reported  
File Location: Not reported  
Potential Media Affect: Soil  
Potential Contaminats of Concern: Benzene, Xylene, Gasoline  
Site History: Not reported

**Actual:**  
**27 ft.**

91  
SE  
1/4-1/2  
0.456 mi.  
2407 ft.

**EXXON WILMINGTON OIL FIELD**  
**704 E. G ST**  
**WILMINGTON, CA 90744**

**SLIC S106485489**  
**N/A**

**Relative:**  
**Lower**

**SLIC:**  
Region: STATE  
**Facility Status: Open**  
Status Date: 1965-01-01 00:00:00  
Global Id: SLT43128126  
Lead Agency: LOS ANGELES RWQCB (REGION 4)  
Lead Agency Case Number: Not reported  
Latitude: 33.778974  
Longitude: -118.253872  
Case Type: Cleanup Program Site  
Case Worker: Not reported  
Local Agency: Not reported  
RB Case Number: 0223  
File Location: Not reported  
Potential Media Affected: Not reported

**Actual:**  
**14 ft.**

Map ID  
Direction  
Distance  
Elevation

MAP FINDINGS

Site

Database(s)

EDR ID Number  
EPA ID Number

**EXXON WILMINGTON OIL FIELD (Continued)**

**S106485489**

Potential Contaminants of Concern: Not reported  
Site History: Not reported

92  
NNW  
1/4-1/2  
0.465 mi.  
2453 ft.

**WILMINGTON TOWN LOT #092**  
**129 N. STREET**  
**WILMINGTON, CA 90744**

**SLIC S106485778**  
**N/A**

Relative:  
Higher

SLIC:  
Region: STATE  
**Facility Status: Completed - Case Closed**  
Status Date: 2000-04-07 00:00:00  
Global Id: SLT43531529  
Lead Agency: LOS ANGELES RWQCB (REGION 4)  
Lead Agency Case Number: Not reported  
Latitude: 33.790052  
Longitude: -118.26275  
Case Type: Cleanup Program Site  
Case Worker: Not reported  
Local Agency: Not reported  
RB Case Number: 0655P5  
File Location: Not reported  
Potential Media Affected: Not reported  
Potential Contaminants of Concern: Not reported  
Site History: Not reported

Actual:  
42 ft.

AG93  
West  
1/4-1/2  
0.468 mi.  
2469 ft.

**WILMINGTON TOWN LOT #171**  
**1138 ISLAND**  
**WILMINGTON, CA 90744**

**SLIC S104792001**  
**N/A**

Site 1 of 2 in cluster AG

Relative:  
Higher

SLIC:  
Region: 4  
Facility Status: No further action required  
SLIC: 065516  
Substance: TPH  
Staff: Manjulika Chakarbarti

Actual:  
39 ft.

AG94  
West  
1/4-1/2  
0.468 mi.  
2469 ft.

**WILMINGTON TOWN LOT #171**  
**1138 ISLAND AVE**  
**WILMINGTON, CA 90744**

**SLIC S106485716**  
**N/A**

Site 2 of 2 in cluster AG

Relative:  
Higher

SLIC:  
Region: STATE  
**Facility Status: Open**  
Status Date: 1965-01-01 00:00:00  
Global Id: SLT43469467  
Lead Agency: LOS ANGELES RWQCB (REGION 4)  
Lead Agency Case Number: Not reported  
Latitude: 33.785911  
Longitude: -118.266096

Actual:  
39 ft.



Map ID  
Direction  
Distance  
Elevation

MAP FINDINGS

Site

Database(s)

EDR ID Number  
EPA ID Number

**WILMINGTON TOWN LOT #171 (Continued)**

**S106485716**

Case Type: Cleanup Program Site  
Case Worker: Not reported  
Local Agency: Not reported  
RB Case Number: 065516  
File Location: Not reported  
Potential Media Affected: Not reported  
Potential Contaminants of Concern: Not reported  
Site History: Not reported

**AH95  
ESE  
1/4-1/2  
0.470 mi.  
2479 ft.**

**TRUST FOR PUBLIC LANDS WILMINGTON 7425-011-018  
921 & 933 EAST ANAHEIM ST, ONE PARCEL NO ADDRESS  
WILMINGTON, CA 90744**

**US BROWNFIELDS 1009912663  
N/A**

**Site 1 of 2 in cluster AH**

**Relative:  
Lower**

**US BROWNFIELDS:**

**Actual:  
16 ft.**

Recipient name: R9 TBA (STAG Funded)  
Project name: R9 TBA (STAG Funded)  
Property name: Trust for Public Lands Wilmington 7425-011-018  
Parcel #: 7425-011-018, -022, -023  
Parcel size: 0.64  
Latitude: 33.78075  
Longitude: -118.25152  
Region: 9  
HCM label: Address Matching-House Number  
Map scale: Not reported  
Point of reference: Entrance Point of a Facility or Station  
Datum: World Geodetic System of 1984  
ACRES property ID: 29741  
Start date: 11/15/2005  
Completed date: 9/18/2006  
Accomplishment type: Phase I Environmental Assessment  
Accomplishment (acres): Not reported  
Ownership entity: Private  
Current use: Not reported  
Current owner: Jong Kim / Kyou ng Kim  
Future use: Not reported  
Past use flag: Yes  
Future use flag: Not reported  
Cleanup required: Unknown  
Proprietary controls: Not reported  
Gov. control: Not reported  
Enforcement permit tools: Not reported  
Info. devices: Not reported  
Video available: No  
Photo available: Yes  
Usage type: Industrial  
Not in state/tribal program: Not reported  
IC data address: Not reported  
IC in place date: Not reported  
IC in place flag: Unknown  
IC required flag: Unknown  
NFA issue date: Not reported  
State and tribal program date: Not reported  
State and tribal program ID: Not reported  
Air contaminated: Not reported  
Air cleaned: Not reported  
Asbestos found: Not reported

Map ID  
 Direction  
 Distance  
 Elevation

MAP FINDINGS

Site

Database(s)

EDR ID Number  
 EPA ID Number

**TRUST FOR PUBLIC LANDS WILMINGTON 7425-011-018 (Continued)**

**1009912663**

Asbestos cleaned: Not reported  
 Controled substance found: Not reported  
 Controled substance cleaned: Not reported  
 Drinking water affected: Not reported  
 Drinking water cleaned: Not reported  
 Groundwater affected: Yes  
 Groundwater cleaned: Yes  
 Lead contaminant found: Yes  
 Lead cleaned up: Yes  
 None found: Not reported  
 None cleaned up: Not reported  
 No media found: Not reported  
 No media cleaned up: Not reported  
 Other found: Yes  
 Other cleaned up: Yes  
 Other metals found: Yes  
 Other metals cleaned: Yes  
 PAHs found: Yes  
 PAHs cleaned up: Yes  
 PCBs found: Not reported  
 PCBs cleaned up: Not reported  
 Petro products found: Yes  
 Petro products cleaned: Yes  
 Sediments found: Not reported  
 Sediments cleaned: Not reported  
 Soil affected: Yes  
 Soil cleaned up: Yes  
 Surface water affected: Not reported  
 Surface water cleaned: Not reported  
 Unknown found: Not reported  
 Unknwon cleaned: Not reported  
 Unknown media: Not reported  
 Unknown media cleaned: Not reported  
 VOCs found: Not reported  
 VOCs cleaned: Not reported

Property Description: Zoning: LAMR2 Use: Auto repair, light industrial and industrial lot  
 Bldg/SqFt: 1-2 buildings; 256 sq ft per assessor (+2,550 sq ft);  
 condition of building fair

**AI96**  
**NNE**  
**1/4-1/2**  
**0.470 mi.**  
**2483 ft.**

**WILMINGTON TOWN LOT #098**  
**1350-1356 N. HYATT AVE**  
**WILMINGTON, CA 90744**  
**Site 1 of 2 in cluster AI**

**SLIC S106485817**  
**N/A**

**Relative:**  
**Higher**

SLIC:  
 Region: STATE  
**Facility Status: Completed - Case Closed**  
 Status Date: 1999-09-27 00:00:00  
 Global Id: SLT43572570  
 Lead Agency: LOS ANGELES RWQCB (REGION 4)  
 Lead Agency Case Number: Not reported  
 Latitude: 33.790907  
 Longitude: -118.254742  
 Case Type: Cleanup Program Site  
 Case Worker: Not reported  
 Local Agency: Not reported  
 RB Case Number: 0655V1

**Actual:**  
**42 ft.**

Map ID  
Direction  
Distance  
Elevation

MAP FINDINGS

Site

Database(s)

EDR ID Number  
EPA ID Number

**WILMINGTON TOWN LOT #098 (Continued)**

**S106485817**

File Location: Not reported  
Potential Media Affected: Not reported  
Potential Contaminants of Concern: Not reported  
Site History: Not reported

**AI97**  
**NNE**  
**1/4-1/2**  
**0.470 mi.**  
**2483 ft.**

**WILMINGTON TOWN LOT #098**  
**1350-1356 HYATT**  
**WILMINGTON, CA 90744**

**SLIC S105119611**  
**N/A**

**Site 2 of 2 in cluster AI**

**Relative:**  
**Higher**

SLIC:  
Region: 4  
Facility Status: No further action required  
SLIC: 0655V1  
Substance: TPH  
Staff: Manjulika Chakarbarti

**Actual:**  
**42 ft.**

**AJ98**  
**NW**  
**1/4-1/2**  
**0.471 mi.**  
**2485 ft.**

**WILMINGTON TOWN LOT #088**  
**1311 MARINE AVE**  
**WILMINGTON, CA 90744**

**SLIC S106485706**  
**N/A**

**Site 1 of 4 in cluster AJ**

**Relative:**  
**Higher**

SLIC:  
Region: STATE  
**Facility Status: Open**  
Status Date: 1965-01-01 00:00:00  
Global Id: SLT43459457  
Lead Agency: LOS ANGELES RWQCB (REGION 4)  
Lead Agency Case Number: Not reported  
Latitude: 33.789012  
Longitude: -118.264463  
Case Type: Cleanup Program Site  
Case Worker: Not reported  
Local Agency: Not reported  
RB Case Number: 0655H4  
File Location: Not reported  
Potential Media Affected: Not reported  
Potential Contaminants of Concern: Not reported  
Site History: Not reported

**Actual:**  
**43 ft.**

**AJ99**  
**NW**  
**1/4-1/2**  
**0.472 mi.**  
**2494 ft.**

**WILMINGTON TOWN LOT #088**  
**1311 MARINE**  
**WILMINGTON, CA 90744**

**SLIC S104792011**  
**N/A**

**Site 2 of 4 in cluster AJ**

**Relative:**  
**Higher**

SLIC:  
Region: 4  
Facility Status: No further action required  
SLIC: 0655H4  
Substance: TPH  
Staff: Manjulika Chakarbarti

**Actual:**  
**43 ft.**

Map ID  
 Direction  
 Distance  
 Elevation

MAP FINDINGS

Site

Database(s)

EDR ID Number  
 EPA ID Number

**AK100**      **TRUST FOR PUBLIC LANDS WILMINGTON 7425-036-001**      **US BROWNFIELDS**      **1009569582**  
**ESE**      **940 SANFORD AVENUE**  
**1/4-1/2**      **WILMINGTON, CA 90744**  
**0.473 mi.**  
**2498 ft.**      **Site 1 of 2 in cluster AK**

**Relative:**      US BROWNFIELDS:  
**Lower**      Recipient name:      R9 TBA (STAG Funded)  
                     Project name:      R9 TBA (STAG Funded)  
**Actual:**      Property name:      Trust for Public Lands Wilmington 7425-036-001  
**22 ft.**      Parcel #:      7425-036-001  
                     Parcel size:      0.26  
                     Latitude:      33.78301  
                     Longitude:      -118.25047  
                     Region:      9  
                     HCM label:      Address Matching-House Number  
                     Map scale:      Not reported  
                     Point of reference:      Entrance Point of a Facility or Station  
                     Datum:      World Geodetic System of 1984  
                     ACRES property ID:      30102  
                     Start date:      11/15/2005  
                     Completed date:      9/18/2006  
                     Accomplishment type:      Phase I Environmental Assessment  
                     Accomplishment (acres):      Not reported  
                     Ownership entity:      Private  
                     Current use:      Not reported  
                     Current owner:      Pedro V. Mendez  
                     Future use:      Not reported  
                     Past use flag:      Yes  
                     Future use flag:      Not reported  
                     Cleanup required:      Unknown  
                     Proprietary controls:      Not reported  
                     Gov. control:      Not reported  
                     Enforcement permit tools:      Not reported  
                     Info. devices:      Not reported  
                     Video available:      No  
                     Photo available:      Yes  
                     Usage type:      Industrial  
                     Not in state/tribal program:      Not reported  
                     IC data address:      Not reported  
                     IC in place date:      Not reported  
                     IC in place flag:      Unknown  
                     IC required flag:      Not reported  
                     NFA issue date:      Not reported  
                     State and tribal program date:      Not reported  
                     State and tribal program ID:      Not reported  
                     Air contaminated:      Not reported  
                     Air cleaned:      Not reported  
                     Asbestos found:      Not reported  
                     Asbestos cleaned:      Not reported  
                     Controlled substance found:      Not reported  
                     Controlled substance cleaned:      Not reported  
                     Drinking water affected:      Not reported  
                     Drinking water cleaned:      Not reported  
                     Groundwater affected:      Yes  
                     Groundwater cleaned:      Yes  
                     Lead contaminant found:      Yes  
                     Lead cleaned up:      Yes  
                     None found:      Not reported

Map ID  
 Direction  
 Distance  
 Elevation

MAP FINDINGS

Site

Database(s)

EDR ID Number  
 EPA ID Number

**TRUST FOR PUBLIC LANDS WILMINGTON 7425-036-001 (Continued)**

**1009569582**

None cleaned up:	Not reported
No media found:	Not reported
No media cleaned up:	Not reported
Other found:	Yes
Other cleaned up:	Yes
Other metals found:	Yes
Other metals cleaned:	Yes
PAHs found:	Yes
PAHs cleaned up:	Yes
PCBs found:	Not reported
PCBs cleaned up:	Not reported
Petro products found:	Yes
Petro products cleaned:	Yes
Sediments found:	Not reported
Sediments cleaned:	Not reported
Soil affected:	Yes
Soil cleaned up:	Yes
Surface water affected:	Not reported
Surface water cleaned:	Not reported
Unknown found:	Not reported
Unknwon cleaned:	Not reported
Unknown media:	Not reported
Unknown media cleaned:	Not reported
VOCs found:	Not reported
VOCs cleaned:	Not reported

Property Description: Zoning: LAR2 Use: Residential Bldg/SqFt: 1-2 buildings (duplex),  
 3,260 sq ft per assessor

**AH101**  
**ESE**  
**1/4-1/2**  
**0.476 mi.**  
**2514 ft.**

**TRUST FOR PUBLIC LANDS WILMINGTON 7425-011-008**  
**810 DOMINGUEZ AVENUE**  
**WILMINGTON, CA 90744**  
**Site 2 of 2 in cluster AH**

**US BROWNFIELDS** **1009569576**  
**N/A**

**Relative:**  
**Lower**

**US BROWNFIELDS:**

Recipient name:	R9 TBA (STAG Funded)
Project name:	R9 TBA (STAG Funded)
Property name:	Trust for Public Lands Wilmington 7425-011-008
Parcel #:	7425-011-008
Parcel size:	0.16
Latitude:	33.7821
Longitude:	-118.25154
Region:	9
HCM label:	Address Matching-House Number
Map scale:	Not reported
Point of reference:	Entrance Point of a Facility or Station
Datum:	World Geodetic System of 1984
ACRES property ID:	29721
Start date:	11/15/2005
Completed date:	9/18/2006
Accomplishment type:	Phase I Environmental Assessment
Accomplishment (acres):	Not reported
Ownership entity:	Private
Current use:	Not reported
Current owner:	Pauline Rust
Future use:	Not reported
Past use flag:	Yes
Future use flag:	Not reported

**Actual:**  
**15 ft.**



Map ID  
Direction  
Distance  
Elevation

MAP FINDINGS

Site

Database(s)

EDR ID Number  
EPA ID Number

TRUST FOR PUBLIC LANDS WILMINGTON 7425-011-008 (Continued)

1009569576

Cleanup required: Unknown  
Proprietary controls: Not reported  
Gov. control: Not reported  
Enforcement permit tools: Not reported  
Info. devices: Not reported  
Video available: No  
Photo available: Yes  
Usage type: Industrial  
Not in state/tribal program: Not reported  
IC data address: Not reported  
IC in place date: Not reported  
IC in place flag: Unknown  
IC required flag: Unknown  
NFA issue date: Not reported  
State and tribal program date: Not reported  
State and tribal program ID: Not reported  
Air contaminated: Not reported  
Air cleaned: Not reported  
Asbestos found: Not reported  
Asbestos cleaned: Not reported  
Controlled substance found: Not reported  
Controlled substance cleaned: Not reported  
Drinking water affected: Not reported  
Drinking water cleaned: Not reported  
Groundwater affected: Yes  
Groundwater cleaned: Yes  
Lead contaminant found: Yes  
Lead cleaned up: Yes  
None found: Not reported  
None cleaned up: Not reported  
No media found: Not reported  
No media cleaned up: Not reported  
Other found: Yes  
Other cleaned up: Yes  
Other metals found: Yes  
Other metals cleaned: Yes  
PAHs found: Yes  
PAHs cleaned up: Yes  
PCBs found: Not reported  
PCBs cleaned up: Not reported  
Petro products found: Yes  
Petro products cleaned: Yes  
Sediments found: Not reported  
Sediments cleaned: Not reported  
Soil affected: Yes  
Soil cleaned up: Yes  
Surface water affected: Not reported  
Surface water cleaned: Not reported  
Unknown found: Not reported  
Unknown cleaned: Not reported  
Unknown media: Not reported  
Unknown media cleaned: Not reported  
VOCs found: Not reported  
VOCs cleaned: Not reported

Property Description: Zoning: LAMR2 Use: Petroleum Bldg/SqFt: Assessor's data does not specify a building, and no recent property inspection by staff.

Map ID  
 Direction  
 Distance  
 Elevation

MAP FINDINGS

Site

Database(s)

EDR ID Number  
 EPA ID Number

**AK102**      **TRUST FOR PUBLIC LANDS WILMINGTON 7425-011-011**      **US BROWNFIELDS**      **1009569577**  
**ESE**      **919 SANFORD AVENUE**  
**1/4-1/2**      **WILMINGTON, CA 90744**  
**0.480 mi.**  
**2533 ft.**      **Site 2 of 2 in cluster AK**

**Relative:**  
**Lower**

US BROWNFIELDS:

Recipient name: R9 TBA (STAG Funded)  
 Project name: R9 TBA (STAG Funded)  
**Actual:** Property name: Trust for Public Lands Wilmington 7425-011-011  
**20 ft.** Parcel #: 7425-011-011  
 Parcel size: 0.36  
 Latitude: 33.78256  
 Longitude: -118.25047  
 Region: 9  
 HCM label: Address Matching-House Number  
 Map scale: Not reported  
 Point of reference: Entrance Point of a Facility or Station  
 Datum: World Geodetic System of 1984  
 ACRES property ID: 30103  
 Start date: 11/15/2005  
 Completed date: 9/18/2006  
 Accomplishment type: Phase I Environmental Assessment  
 Accomplishment (acres): Not reported  
 Ownership entity: Private  
 Current use: Not reported  
 Current owner: Jesus M. and Uvelia G. Garcia  
 Future use: Not reported  
 Past use flag: Yes  
 Future use flag: Not reported  
 Cleanup required: Unknown  
 Proprietary controls: Not reported  
 Gov. control: Not reported  
 Enforcement permit tools: Not reported  
 Info. devices: Not reported  
 Video available: No  
 Photo available: Yes  
 Usage type: Industrial  
 Not in state/tribal program: Not reported  
 IC data address: Not reported  
 IC in place date: Not reported  
 IC in place flag: Unknown  
 IC required flag: Not reported  
 NFA issue date: Not reported  
 State and tribal program date: Not reported  
 State and tribal program ID: Not reported  
 Air contaminated: Not reported  
 Air cleaned: Not reported  
 Asbestos found: Not reported  
 Asbestos cleaned: Not reported  
 Controlled substance found: Not reported  
 Controlled substance cleaned: Not reported  
 Drinking water affected: Not reported  
 Drinking water cleaned: Not reported  
 Groundwater affected: Yes  
 Groundwater cleaned: Yes  
 Lead contaminant found: Yes  
 Lead cleaned up: Yes  
 None found: Not reported

Map ID  
 Direction  
 Distance  
 Elevation

MAP FINDINGS

Site

Database(s)

EDR ID Number  
 EPA ID Number

**TRUST FOR PUBLIC LANDS WILMINGTON 7425-011-011 (Continued)**

**1009569577**

None cleaned up:	Not reported
No media found:	Not reported
No media cleaned up:	Not reported
Other found:	Yes
Other cleaned up:	Yes
Other metals found:	Yes
Other metals cleaned:	Yes
PAHs found:	Yes
PAHs cleaned up:	Yes
PCBs found:	Not reported
PCBs cleaned up:	Not reported
Petro products found:	Yes
Petro products cleaned:	Yes
Sediments found:	Not reported
Sediments cleaned:	Not reported
Soil affected:	Yes
Soil cleaned up:	Yes
Surface water affected:	Not reported
Surface water cleaned:	Not reported
Unknown found:	Not reported
Unknwon cleaned:	Not reported
Unknown media:	Not reported
Unknown media cleaned:	Not reported
VOCs found:	Not reported
VOCs cleaned:	Not reported

Property Description: Zoning: LAR2 Use: Residential Bldg/SqFt: 1 building of record, visual inspection shows possible rear unit, 1,597 sq ft per assessor

**AJ103  
 NW  
 1/4-1/2  
 0.490 mi.  
 2589 ft.**

**WILMINGTON TOWN LOT #090  
 1326 MARINE AVE  
 WILMINGTON, CA 90744  
 Site 3 of 4 in cluster AJ**

**SLIC S106485777  
 N/A**

**Relative:  
 Higher**

SLIC:

Region:	STATE
<b>Facility Status:</b>	<b>Completed - Case Closed</b>
Status Date:	1999-07-06 00:00:00
Global Id:	SLT43530528
Lead Agency:	LOS ANGELES RWQCB (REGION 4)
Lead Agency Case Number:	Not reported
Latitude:	33.789384
Longitude:	-118.264492
Case Type:	Cleanup Program Site
Case Worker:	Not reported
Local Agency:	Not reported
RB Case Number:	0655P4
File Location:	Not reported
Potential Media Affected:	Not reported
Potential Contaminants of Concern:	Not reported
Site History:	Not reported

**Actual:  
 43 ft.**

MAP FINDINGS

Map ID			EDR ID Number
Direction			EPA ID Number
Distance			
Elevation	Site	Database(s)	

---

<b>AJ104</b> <b>NW</b> <b>1/4-1/2</b> <b>0.491 mi.</b> <b>2591 ft.</b>	<b>WILMINGTON TOWN LOT #090</b> <b>1326 MARINE</b> <b>WILMINGTON, CA 90744</b>  <b>Site 4 of 4 in cluster AJ</b>	<b>SLIC</b>	<b>S105119646</b> <b>N/A</b>
--	--	-------------	---------------------------------

<b>Relative:</b> <b>Higher</b>	<b>SLIC:</b> Region: 4 Facility Status: No further action required
<b>Actual:</b> <b>43 ft.</b>	<b>SLIC:</b> 0655P4 <b>Substance:</b> TPH <b>Staff:</b> Manjulika Chakarbarti

<b>AL105</b> <b>SW</b> <b>1/4-1/2</b> <b>0.495 mi.</b> <b>2615 ft.</b>	<b>UNITED OIL #6</b> <b>305 ANAHEIM ST W</b> <b>WILMINGTON, CA 90744</b>  <b>Site 1 of 2 in cluster AL</b>	<b>LUST</b>	<b>S103587571</b> <b>N/A</b>
--	--	-------------	---------------------------------

<b>Relative:</b> <b>Lower</b>	<b>LUST:</b> Region: STATE Global Id: T0603701664 Latitude: 33.779946 Longitude: -118.2650934 Case Type: LUST Cleanup Site Status: Completed - Case Closed Status Date: 2008-07-28 00:00:00 Lead Agency: LOS ANGELES RWQCB (REGION 4) Case Worker: Not reported Local Agency: LOS ANGELES, CITY OF RB Case Number: 907440207 LOC Case Number: Not reported File Location: Regional Board Potential Media Affect: Other Groundwater (uses other than drinking water) Potential Contaminats of Concern: Gasoline Site History: Not reported
----------------------------------	---

**LUST REG 4:**

Region:	4	
Regional Board:	04	
County:	Los Angeles	
facid:	907440207	
Status:	Pollution Characterization	
Substance:	Gasoline	
Substance Quantity:	Not reported	
Local Case No:	Not reported	
Case Type:	Soil	
Abatement Method Used at the Site:		Excavate and Dispose
Global ID:	T0603701664	
W Global ID:	Not reported	
Staff:	AT	
Local Agency:	19050	
Cross Street:	FRIES AVE	
Enforcement Type:	SEL	
Date Leak Discovered:	10/3/1998	
Date Leak First Reported:		10/3/1998
Date Leak Record Entered:	1/27/1999	
Date Confirmation Began:	Not reported	
Date Leak Stopped:	Not reported	

Map ID  
Direction  
Distance  
Elevation

MAP FINDINGS

Site

Database(s)

EDR ID Number  
EPA ID Number

**UNITED OIL #6 (Continued)**

**S103587571**

Date Case Last Changed on Database: 12/31/2001  
Date the Case was Closed: Not reported  
How Leak Discovered: Inventory Control  
How Leak Stopped: Not reported  
Cause of Leak: Overfill  
Leak Source: Piping  
Operator: JEFF APPEL  
Water System: Not reported  
Well Name: Not reported  
Approx. Dist To Production Well (ft): 7324.6726779380116940456803448  
Source of Cleanup Funding: Piping  
Preliminary Site Assessment Workplan Submitted: 3/22/2001  
Preliminary Site Assessment Began: 3/22/2001  
Pollution Characterization Began: 5/15/2003  
Remediation Plan Submitted: Not reported  
Remedial Action Underway: Not reported  
Post Remedial Action Monitoring Began: 10/3/1998  
Enforcement Action Date: Not reported  
Historical Max MTBE Date: 5/15/2003  
Hist Max MTBE Conc in Groundwater: 2900  
Hist Max MTBE Conc in Soil: .036  
Significant Interim Remedial Action Taken: Not reported  
GW Qualifier: =  
Soil Qualifier: Not reported  
Organization: Not reported  
Owner Contact: Not reported  
Responsible Party: JOHN DUHL  
RP Address: 2817A LAFAYETTE AVE.  
Program: LUST  
Lat/Long: 33.779946 / -1  
Local Agency Staff: PEJ  
Beneficial Use: Not reported  
Priority: Not reported  
Cleanup Fund Id: Not reported  
Suspended: Not reported  
Assigned Name: Not reported  
Summary: MANAGER NOTICED A SHORTAGE IN PREMIUM UNLEADED THROUGHOUT SEVERAL DAY. CONFIRMED LEAK IN PIPING. REPAIRED LEAK.; 1/4/99 EXPLORATORY BORINGS AND SAMPLE COLLECTION

CORTESE:  
Region: CORTESE  
Facility County Code: 19  
Reg By: LTNKA  
Reg Id: 907440207

AM106  
SW  
1/4-1/2  
0.498 mi.  
2627 ft.

WILMINGTON TOWN LOT #355  
715 N. MARINE AVE  
WILMINGTON, CA 90744  
Site 1 of 2 in cluster AM

SLIC S106485807  
N/A

Relative:  
Lower

SLIC:  
Region: STATE  
Facility Status: **Completed - Case Closed**  
Status Date: 1999-04-06 00:00:00  
Global Id: SLT43561559

Actual:  
20 ft.



Map ID  
 Direction  
 Distance  
 Elevation

MAP FINDINGS

Site

Database(s)

EDR ID Number  
 EPA ID Number

**WILMINGTON TOWN LOT #355 (Continued)**

**S106485807**

Lead Agency: LOS ANGELES RWQCB (REGION 4)  
 Lead Agency Case Number: Not reported  
 Latitude: 33.778981  
 Longitude: -118.263672  
 Case Type: Cleanup Program Site  
 Case Worker: Not reported  
 Local Agency: Not reported  
 RB Case Number: 0655T8  
 File Location: Not reported  
 Potential Media Affected: Not reported  
 Potential Contaminants of Concern: Not reported  
 Site History: Not reported

**AM107  
 SW  
 1/4-1/2  
 0.498 mi.  
 2627 ft.**

**WILMINGTON TOWN LOT #355  
 715 MARINE  
 WILMINGTON, CA 90744**

**SLIC S105119596  
 N/A**

**Site 2 of 2 in cluster AM**

**Relative:  
 Lower**

SLIC:  
 Region: 4  
 Facility Status: No further action required

**Actual:  
 20 ft.**

SLIC: 0655T8  
 Substance: TPH  
 Staff: Manjulika Chakarbarti

**108  
 SSE  
 1/4-1/2  
 0.500 mi.  
 2639 ft.**

**JUANITA'S FOOD  
 625 EUBANK  
 WILMINGTON, CA 91724**

**SLIC S106387066  
 N/A**

**Relative:  
 Lower**

SLIC:  
 Region: 4  
 Facility Status: 9S

**Actual:  
 13 ft.**

SLIC: 0653  
 Substance: TPH  
 Staff: JTL

**109  
 NW  
 1/2-1  
 0.506 mi.  
 2672 ft.**

**FRIES AVENUE ELEMENTARY SCHOOL ADDITION  
 1301 FRIES AVENUE  
 WILMINGTON, CA 90744**

**SCH S105754231  
 ENVIROSTOR N/A**

**Relative:  
 Higher**

SCH:  
 Facility ID: 19820055  
 Site Type: School Investigation  
 Site Type Detail: School  
 Acres: Not reported  
 National Priorities List: NO  
 Cleanup Oversight Agencies: SMBRP  
 Lead Agency: SMBRP  
 Lead Agency Description: DTSC - Site Mitigation And Brownfield Reuse Program

**Actual:  
 42 ft.**

Map ID  
Direction  
Distance  
Elevation

MAP FINDINGS

Site

Database(s)

EDR ID Number  
EPA ID Number

**FRIES AVENUE ELEMENTARY SCHOOL ADDITION (Continued)**

**S105754231**

Project Manager: KEN CHIANG  
Supervisor: Sharon Fair  
Division Branch: Chatsworth  
Site Code: 304238-11  
Assembly: 55  
Senate: 28  
Special Program Status: Not reported  
Status: Inactive - Needs Evaluation  
Status Date: 2000-06-22 00:00:00  
Restricted Use: NO  
Funding: School District  
Latitude: 33.7887255521922  
Longitude: -118.266147928256  
Alias Name: FRIES AVENUE ELEMENTARY SCHOOL ADDITION  
Alias Type: Alternate Name  
Alias Name: LAUSD-FRIES AVE ELEMENTARY ADDITION  
Alias Type: Alternate Name  
Alias Name: 304238-11  
Alias Type: Project Code (Site Code)  
Alias Name: LOS ANGELES UNIFIED SCHOOL DISTRICT  
Alias Type: Alternate Name  
Alias Name: 19820055  
Alias Type: Envirostor ID Number  
  
APN: NONE SPECIFIED  
APN Description: Not reported  
Comments: Not reported

**Completed Info:**

Completed Area Name: PROJECT WIDE  
Completed Sub Area Name: Not reported  
Completed Document Type: Cost Recovery Closeout Memo  
Completed Date: 2005-05-19 00:00:00

Confirmed: NONE SPECIFIED  
Confirmed Description: Not reported  
Future Area Name: Not reported  
Future Sub Area Name: Not reported  
Future Document Type: Not reported  
Future Due Date: Not reported  
Media Affected: NONE SPECIFIED  
Media Affected Desc: Not reported

**Management:**

Management Required: NONE SPECIFIED  
Management Required Desc: Not reported  
Potential: NONE SPECIFIED  
Potential Description: Not reported  
Schedule Area Name: Not reported  
Schedule Sub Area Name: Not reported  
Schedule Document Type: Not reported  
Schedule Due Date: Not reported  
Schedule Revised Date: Not reported  
PastUse: \* EDUCATIONAL SERVICES

**ENVIROSTOR:**

Site Type: School Investigation  
Site Type Detailed: School

Map ID  
Direction  
Distance  
Elevation

MAP FINDINGS

Site

Database(s)

EDR ID Number  
EPA ID Number

**FRIES AVENUE ELEMENTARY SCHOOL ADDITION (Continued)**

**S105754231**

Acres: Not reported  
NPL: NO  
Regulatory Agencies: SMBRP  
Lead Agency: SMBRP  
Program Manager: KEN CHIANG  
Supervisor: Sharon Fair  
Division Branch: Chatsworth  
Facility ID: 19820055  
Site Code: 304238-11  
Assembly: 55  
Senate: 28  
Special Program: Not reported  
Status: Inactive - Needs Evaluation  
Status Date: 2000-06-22 00:00:00  
Restricted Use: NO  
Funding: School District  
Latitude: 33.7887255521922  
Longitude: -118.266147928256  
Alias Name: FRIES AVENUE ELEMENTARY SCHOOL ADDITION  
Alias Type: Alternate Name  
Alias Name: LAUSD-FRIES AVE ELEMENTARY ADDITION  
Alias Type: Alternate Name  
Alias Name: 304238-11  
Alias Type: Project Code (Site Code)  
Alias Name: LOS ANGELES UNIFIED SCHOOL DISTRICT  
Alias Type: Alternate Name  
Alias Name: 19820055  
Alias Type: Envirostor ID Number

APN: NONE SPECIFIED  
APN Description: Not reported  
Comments: Not reported

**Completed Info:**

Completed Area Name: PROJECT WIDE  
Completed Sub Area Name: Not reported  
Completed Document Type: Cost Recovery Closeout Memo  
Completed Date: 2005-05-19 00:00:00

Confirmed: NONE SPECIFIED  
Confirmed Description: Not reported  
Future Area Name: Not reported  
Future Sub Area Name: Not reported  
Future Document Type: Not reported  
Future Due Date: Not reported  
Media Affected: NONE SPECIFIED  
Media Affected Desc: Not reported

**Management:**

Management Required: NONE SPECIFIED  
Management Required Desc: Not reported  
Potential: NONE SPECIFIED  
Potential Description: Not reported  
Schedule Area Name: Not reported  
Schedule Sub Area Name: Not reported  
Schedule Document Type: Not reported  
Schedule Due Date: Not reported  
Schedule Revised Date: Not reported

Map ID  
Direction  
Distance  
Elevation

MAP FINDINGS

Site

Database(s)

EDR ID Number  
EPA ID Number

**FRIES AVENUE ELEMENTARY SCHOOL ADDITION (Continued)**

**S105754231**

PastUse: \* EDUCATIONAL SERVICES

**AL110 IT CORP WILMINGTON SERVICES**  
**SW 336 W ANAHEIM ST**  
**1/2-1 WILMINGTON, CA 90744**  
**0.512 mi.**  
**2703 ft. Site 2 of 2 in cluster AL**

**RCRA-SQG 1000180415**  
**FINDS CAD000057760**  
**HAZNET**  
**RCRA-TSDF**  
**CA FID UST**  
**CORRACTS**  
**CERC-NFRAP**  
**HIST UST**  
**SWEEPS UST**  
**ENVIROSTOR**

**Relative:**  
**Lower**

**Actual:**  
**24 ft.**

**RCRA-SQG:**

Date form received by agency: 07/17/1998  
Facility name: ECOLOGY CONTROL INDUSTRIES  
Facility address: 336 W ANAHEIM ST  
WILMINGTON, CA 907444462  
EPA ID: CAD000057760  
Mailing address: 20846 NORMANDIE AVE  
TORRANCE, CA 90502  
Contact: FRED WENDLAND  
Contact address: 20846 NORMANDIE AVE  
TORRANCE, CA 90502  
Contact country: US  
Contact telephone: (310) 320-2555  
Contact email: Not reported  
EPA Region: 09  
Land type: Private  
Classification: TSDF  
Description: Handler is engaged in the treatment, storage or disposal of hazardous waste  
TSD commencement date: Not reported

**Owner/Operator Summary:**

Owner/operator name: ECOLOGY CONTROL INDUSTRIES  
Owner/operator address: 20846 NORMANDIE AVE  
TORRANCE, CA 90502  
Owner/operator country: Not reported  
Owner/operator telephone: (310) 320-2555  
Legal status: Private  
Owner/Operator Type: Owner  
Owner/Op start date: Not reported  
Owner/Op end date: Not reported

**Handler Activities Summary:**

U.S. importer of hazardous waste: Unknown  
Mixed waste (haz. and radioactive): Unknown  
Recycler of hazardous waste: No  
Transporter of hazardous waste: No  
Treater, storer or disposer of HW: No  
Underground injection activity: No  
On-site burner exemption: Unknown  
Furnace exemption: Unknown  
Used oil fuel burner: No  
Used oil processor: No  
User oil refiner: No

Map ID  
Direction  
Distance  
Elevation

MAP FINDINGS

Site

Database(s)

EDR ID Number  
EPA ID Number

**IT CORP WILMINGTON SERVICES (Continued)**

**1000180415**

Used oil fuel marketer to burner: No  
Used oil Specification marketer: No  
Used oil transfer facility: No  
Used oil transporter: No  
Off-site waste receiver: Commercial status unknown

Historical Generators:

Date form received by agency: 09/01/1996  
Facility name: ECOLOGY CONTROL INDUSTRIES  
Classification: Small Quantity Generator

Date form received by agency: 08/18/1980  
Facility name: ECOLOGY CONTROL INDUSTRIES  
Classification: Large Quantity Generator

Hazardous Waste Summary:

Waste code: D001  
Waste name: IGNITABLE HAZARDOUS WASTES ARE THOSE WASTES WHICH HAVE A FLASHPOINT OF LESS THAN 140 DEGREES FAHRENHEIT AS DETERMINED BY A PENSKEY-MARTENS CLOSED CUP FLASH POINT TESTER. ANOTHER METHOD OF DETERMINING THE FLASH POINT OF A WASTE IS TO REVIEW THE MATERIAL SAFETY DATA SHEET, WHICH CAN BE OBTAINED FROM THE MANUFACTURER OR DISTRIBUTOR OF THE MATERIAL. LACQUER THINNER IS AN EXAMPLE OF A COMMONLY USED SOLVENT WHICH WOULD BE CONSIDERED AS IGNITABLE HAZARDOUS WASTE.

Waste code: D008  
Waste name: LEAD

Waste code: F001  
Waste name: THE FOLLOWING SPENT HALOGENATED SOLVENTS USED IN DEGREASING: TETRACHLOROETHYLENE, TRICHLOROETHYLENE, METHYLENE CHLORIDE, 1,1,1-TRICHLOROETHANE, CARBON TETRACHLORIDE, AND CHLORINATED FLUOROCARBONS; ALL SPENT SOLVENT MIXTURES/BLENDS USED IN DEGREASING CONTAINING, BEFORE USE, A TOTAL OF TEN PERCENT OR MORE (BY VOLUME) OF ONE OR MORE OF THE ABOVE HALOGENATED SOLVENTS OR THOSE SOLVENTS LISTED IN F002, F004, AND F005, AND STILL BOTTOMS FROM THE RECOVERY OF THESE SPENT SOLVENTS AND SPENT SOLVENT MIXTURES.

Waste code: F002  
Waste name: THE FOLLOWING SPENT HALOGENATED SOLVENTS: TETRACHLOROETHYLENE, METHYLENE CHLORIDE, TRICHLOROETHYLENE, 1,1,1-TRICHLOROETHANE, CHLOROBENZENE, 1,1,2-TRICHLORO-1,2,2-TRIFLUOROETHANE, ORTHO-DICHLOROBENZENE, TRICHLOROFLUOROMETHANE, AND 1,1,2-TRICHLOROETHANE; ALL SPENT SOLVENT MIXTURES/BLENDS CONTAINING, BEFORE USE, A TOTAL OF TEN PERCENT OR MORE (BY VOLUME) OF ONE OR MORE OF THE ABOVE HALOGENATED SOLVENTS OR THOSE LISTED IN F001, F004, OR F005, AND STILL BOTTOMS FROM THE RECOVERY OF THESE SPENT SOLVENTS AND SPENT SOLVENT MIXTURES.

Waste code: F003  
Waste name: THE FOLLOWING SPENT NON-HALOGENATED SOLVENTS: XYLENE, ACETONE, ETHYL ACETATE, ETHYL BENZENE, ETHYL ETHER, METHYL ISOBUTYL KETONE, N-BUTYL ALCOHOL, CYCLOHEXANONE, AND METHANOL; ALL SPENT SOLVENT MIXTURES/BLENDS CONTAINING, BEFORE USE, ONLY THE ABOVE SPENT NON-HALOGENATED SOLVENTS; AND ALL SPENT SOLVENT MIXTURES/BLENDS CONTAINING, BEFORE USE, ONE OR MORE OF THE ABOVE NON-HALOGENATED



Map ID  
Direction  
Distance  
Elevation

MAP FINDINGS

Site

Database(s)

EDR ID Number  
EPA ID Number

**IT CORP WILMINGTON SERVICES (Continued)**

**1000180415**

SOLVENTS, AND, A TOTAL OF TEN PERCENT OR MORE (BY VOLUME) OF ONE OR MORE OF THOSE SOLVENTS LISTED IN F001, F002, F004, AND F005, AND STILL BOTTOMS FROM THE RECOVERY OF THESE SPENT SOLVENTS AND SPENT SOLVENT MIXTURES.

Corrective Action Summary:

Event date: 08/28/1990  
Event: CA049PA

Event date: 08/28/1990  
Event: CA029ST

Event date: 08/28/1990  
Event: CA Prioritization, Facility or area was assigned a low corrective action priority.

Event date: 08/28/1990  
Event: CA074LO

Event date: Not reported  
Event: CA03191

Facility Has Received Notices of Violations:

Regulation violated: FR - 262.10-12.A  
Area of violation: Generators - General  
Date violation determined: 03/09/1992  
Date achieved compliance: 03/11/1992  
Violation lead agency: State  
Enforcement action: INITIAL 3008(A) COMPLIANCE  
Enforcement action date: 03/11/1992  
Enf. disposition status: Not reported  
Enf. disp. status date: Not reported  
Enforcement lead agency: State  
Proposed penalty amount: 600  
Final penalty amount: 600  
Paid penalty amount: Not reported

Regulation violated: F - 264.140-150.H  
Area of violation: TSD - Financial Requirements  
Date violation determined: 10/28/1988  
Date achieved compliance: 02/14/1989  
Violation lead agency: State  
Enforcement action: Not reported  
Enforcement action date: Not reported  
Enf. disposition status: Not reported  
Enf. disp. status date: Not reported  
Enforcement lead agency: Not reported  
Proposed penalty amount: Not reported  
Final penalty amount: Not reported  
Paid penalty amount: Not reported

Regulation violated: FR - 264.70-77.E  
Area of violation: TSD - General  
Date violation determined: 10/14/1988  
Date achieved compliance: 02/14/1989  
Violation lead agency: State

Map ID  
Direction  
Distance  
Elevation

MAP FINDINGS

Site

Database(s)

EDR ID Number  
EPA ID Number

**IT CORP WILMINGTON SERVICES (Continued)**

**1000180415**

Enforcement action: WRITTEN INFORMAL  
Enforcement action date: 11/28/1988  
Enf. disposition status: Not reported  
Enf. disp. status date: Not reported  
Enforcement lead agency: State  
Proposed penalty amount: Not reported  
Final penalty amount: Not reported  
Paid penalty amount: Not reported

Regulation violated: FR - 270  
Area of violation: TSD - General  
Date violation determined: 10/14/1988  
Date achieved compliance: 02/14/1989  
Violation lead agency: State  
Enforcement action: WRITTEN INFORMAL  
Enforcement action date: 11/28/1988  
Enf. disposition status: Not reported  
Enf. disp. status date: Not reported  
Enforcement lead agency: State  
Proposed penalty amount: Not reported  
Final penalty amount: Not reported  
Paid penalty amount: Not reported

Evaluation Action Summary:  
Evaluation date: 07/24/1992  
Evaluation: FINANCIAL RECORD REVIEW  
Area of violation: Not reported  
Date achieved compliance: Not reported  
Evaluation lead agency: State

Evaluation date: 01/26/1992  
Evaluation: COMPLIANCE EVALUATION INSPECTION ON-SITE  
Area of violation: Generators - General  
Date achieved compliance: 03/11/1992  
Evaluation lead agency: State

Evaluation date: 11/29/1989  
Evaluation: FINANCIAL RECORD REVIEW  
Area of violation: Not reported  
Date achieved compliance: Not reported  
Evaluation lead agency: State

Evaluation date: 11/29/1989  
Evaluation: NON-FINANCIAL RECORD REVIEW  
Area of violation: Not reported  
Date achieved compliance: Not reported  
Evaluation lead agency: State

Evaluation date: 10/28/1988  
Evaluation: FINANCIAL RECORD REVIEW  
Area of violation: TSD - Financial Requirements  
Date achieved compliance: 02/14/1989  
Evaluation lead agency: State

Evaluation date: 10/14/1988  
Evaluation: COMPLIANCE EVALUATION INSPECTION ON-SITE  
Area of violation: TSD - General

Map ID  
Direction  
Distance  
Elevation

MAP FINDINGS

Site

Database(s)

EDR ID Number  
EPA ID Number

**IT CORP WILMINGTON SERVICES (Continued)**

**1000180415**

Date achieved compliance: 02/14/1989  
Evaluation lead agency: State

**FINDS:**

Other Pertinent Environmental Activity Identified at Site

Registry ID: 110002626258

RCRAInfo is a national information system that supports the Resource Conservation and Recovery Act (RCRA) program through the tracking of events and activities related to facilities that generate, transport, and treat, store, or dispose of hazardous waste. RCRAInfo allows RCRA program staff to track the notification, permit, compliance, and corrective action activities required under RCRA.

**HAZNET:**

Gepaid: CAD000057760  
Contact: IT CORPORATION  
Telephone: 4123727701  
Facility Addr2: Not reported  
Mailing Name: Not reported  
Mailing Address: 4585 PACHECO BLVD  
Mailing City,St,Zip: MARTINEZ, CA 945532233  
Gen County: Los Angeles  
TSD EPA ID: CAD009007626  
TSD County: Los Angeles  
Waste Category: Asbestos-containing waste  
Disposal Method: Not reported  
Tons: 6.7424  
Facility County: Los Angeles

Gepaid: CAD000057760  
Contact: IT CORPORATION  
Telephone: 4123727701  
Facility Addr2: Not reported  
Mailing Name: Not reported  
Mailing Address: 4585 PACHECO BLVD  
Mailing City,St,Zip: MARTINEZ, CA 945532233  
Gen County: Los Angeles  
TSD EPA ID: CAD044429835  
TSD County: Los Angeles  
Waste Category: Off-specification, aged, or surplus organics  
Disposal Method: Disposal, Other  
Tons: .5800  
Facility County: Los Angeles

Gepaid: CAD000057760  
Contact: IT CORPORATION  
Telephone: 4123727701  
Facility Addr2: Not reported  
Mailing Name: Not reported  
Mailing Address: 4585 PACHECO BLVD  
Mailing City,St,Zip: MARTINEZ, CA 945532233  
Gen County: Los Angeles  
TSD EPA ID: CAD028409019  
TSD County: Los Angeles

Map ID  
Direction  
Distance  
Elevation

MAP FINDINGS

Site

Database(s)

EDR ID Number  
EPA ID Number

**IT CORP WILMINGTON SERVICES (Continued)**

**1000180415**

Waste Category: Other organic solids  
Disposal Method: Transfer Station  
Tons: .2250  
Facility County: Los Angeles  
  
Gepaid: CAD000057760  
Contact: IT CORPORATION  
Telephone: 4123727701  
Facility Addr2: Not reported  
Mailing Name: Not reported  
Mailing Address: 4585 PACHECO BLVD  
Mailing City,St,Zip: MARTINEZ, CA 945532233  
Gen County: Los Angeles  
TSD EPA ID: CAD044429835  
TSD County: Los Angeles  
Waste Category: Off-specification, aged, or surplus inorganics  
Disposal Method: Disposal, Other  
Tons: .0100  
Facility County: Los Angeles

Gepaid: CAD000057760  
Contact: IT CORPORATION  
Telephone: 4123727701  
Facility Addr2: Not reported  
Mailing Name: Not reported  
Mailing Address: 4585 PACHECO BLVD  
Mailing City,St,Zip: MARTINEZ, CA 945532233  
Gen County: Los Angeles  
TSD EPA ID: CAD044429835  
TSD County: Los Angeles  
Waste Category: Laboratory waste chemicals  
Disposal Method: Disposal, Other  
Tons: .6950  
Facility County: Los Angeles

[Click this hyperlink](#) while viewing on your computer to access 32 additional CA\_HAZNET: record(s) in the EDR Site Report.

**CA FID UST:**

Facility ID: 19001065  
Regulated By: UTNKA  
Regulated ID: 00016965  
Cortese Code: Not reported  
SIC Code: Not reported  
Facility Phone: 2138301781  
Mail To: Not reported  
Mailing Address: 23456 HAWTHORNE BLVD  
Mailing Address 2: Not reported  
Mailing City,St,Zip: WILMINGTON 907440000  
Contact: Not reported  
Contact Phone: Not reported  
DUNs Number: Not reported  
NPDES Number: Not reported  
EPA ID: Not reported  
Comments: Not reported  
Status: Active

Map ID  
Direction  
Distance  
Elevation

MAP FINDINGS

Site

Database(s)

EDR ID Number  
EPA ID Number

**IT CORP WILMINGTON SERVICES (Continued)**

**1000180415**

**CORRACTS:**

EPA ID: CAD000057760  
EPA Region: 9  
Area Name: ENTIRE FACILITY  
Actual Date: 8/28/1990  
Action: CA075LO - CA Prioritization, Facility or area was assigned a low corrective action priority  
NAICS Code(s): Not reported  
Original schedule date: Not reported  
Schedule end date: Not reported

**CERC-NFRAP:**

Site ID: 0903315  
Federal Facility: Not a Federal Facility  
NPL Status: Not on the NPL  
Non NPL Status: Deferred to RCRA

**CERCLIS-NFRAP Site Contact Name(s):**

Contact Name: Matt Mitguard  
Contact Tel: (415) 972-3096  
Contact Title: Site Assessment Manager (SAM)

Contact Name: Nuria Muniz  
Contact Tel: (415) 972-3811  
Contact Title: Site Assessment Manager (SAM)

Site Description: Not reported

**CERCLIS-NFRAP Assessment History:**

Action: DISCOVERY  
Date Started: Not reported  
Date Completed: 07/28/1989  
Priority Level: Not reported

Action: PRELIMINARY ASSESSMENT  
Date Started: Not reported  
Date Completed: 08/28/1990  
Priority Level: Deferred to RCRA (Subtitle C)

Action: ARCHIVE SITE  
Date Started: Not reported  
Date Completed: 01/23/1996  
Priority Level: Not reported

**HIST UST:**

Region: STATE  
Facility ID: 00000016965  
Facility Type: Other  
Other Type: INDUSTRIAL CLEANING  
Total Tanks: 0011  
Contact Name: BOB ROSENFELT  
Telephone: 2138301781  
Owner Name: IT CORPORATION  
Owner Address: 23456 HAWTHORNE BLVD.



Map ID  
Direction  
Distance  
Elevation

MAP FINDINGS

Site

Database(s)

EDR ID Number  
EPA ID Number

**IT CORP WILMINGTON SERVICES (Continued)**

**1000180415**

Owner City,St,Zip: TORRANCE, CA 90505

Tank Num: 001  
Container Num: S-1  
Year Installed: 1983  
Tank Capacity: 00000320  
Tank Used for: WASTE  
Type of Fuel: Not reported  
Tank Construction: 6 inches  
Leak Detection: Visual

Tank Num: 002  
Container Num: S-2  
Year Installed: 1983  
Tank Capacity: 00000320  
Tank Used for: WASTE  
Type of Fuel: Not reported  
Tank Construction: 6 inches  
Leak Detection: Visual

Tank Num: 003  
Container Num: S-3  
Year Installed: 1983  
Tank Capacity: 00000320  
Tank Used for: WASTE  
Type of Fuel: Not reported  
Tank Construction: 6 inches  
Leak Detection: Visual

Tank Num: 004  
Container Num: S-4  
Year Installed: 1983  
Tank Capacity: 00000320  
Tank Used for: WASTE  
Type of Fuel: Not reported  
Tank Construction: 6 inches  
Leak Detection: Visual

Tank Num: 005  
Container Num: S-5  
Year Installed: 1983  
Tank Capacity: 00000320  
Tank Used for: WASTE  
Type of Fuel: Not reported  
Tank Construction: 6 inches  
Leak Detection: Visual

Tank Num: 006  
Container Num: S-6  
Year Installed: 1983  
Tank Capacity: 00000320  
Tank Used for: WASTE  
Type of Fuel: Not reported  
Tank Construction: 6 inches  
Leak Detection: Visual

Tank Num: 007

Map ID  
Direction  
Distance  
Elevation

MAP FINDINGS

Site

Database(s)

EDR ID Number  
EPA ID Number

**IT CORP WILMINGTON SERVICES (Continued)**

**1000180415**

Container Num: TANK 1  
Year Installed: 1979  
Tank Capacity: 00008000  
Tank Used for: PRODUCT  
Type of Fuel: UNLEADED  
Tank Construction: 1/4 inches  
Leak Detection: Stock Inventor, Pressure Test

Tank Num: 008  
Container Num: TANK 2  
Year Installed: 1979  
Tank Capacity: 00008000  
Tank Used for: PRODUCT  
Type of Fuel: REGULAR  
Tank Construction: 1/4 inches  
Leak Detection: Stock Inventor, Pressure Test

Tank Num: 009  
Container Num: TANK 3  
Year Installed: 1979  
Tank Capacity: 00008000  
Tank Used for: PRODUCT  
Type of Fuel: DIESEL  
Tank Construction: 1/4 inches  
Leak Detection: Stock Inventor, Pressure Test

Tank Num: 010  
Container Num: TANK 4  
Year Installed: 1979  
Tank Capacity: 00010000  
Tank Used for: WASTE  
Type of Fuel: Not reported  
Tank Construction: 1/4 inches  
Leak Detection: Pressure Test

Tank Num: 011  
Container Num: TANK 5  
Year Installed: 1979  
Tank Capacity: 00001000  
Tank Used for: Not reported  
Type of Fuel: Not reported  
Tank Construction: 1/4 inches  
Leak Detection: None

**SWEEPS UST:**

Status: A  
Comp Number: 1054  
Number: 1  
Board Of Equalization: 44-002187  
Ref Date: 05-04-93  
Act Date: 05-04-93  
Created Date: 02-29-88  
Tank Status: A  
Owner Tank Id: Not reported  
Swrcb Tank Id: 19-050-001054-000001  
Actv Date: 04-20-88  
Capacity: 320

Map ID  
Direction  
Distance  
Elevation

MAP FINDINGS

Site

Database(s)

EDR ID Number  
EPA ID Number

IT CORP WILMINGTON SERVICES (Continued)

1000180415

Tank Use: CHEMICAL  
Stg: P  
Content: UNKNOWN  
Number Of Tanks: 11

Status: A  
Comp Number: 1054  
Number: 1  
Board Of Equalization: 44-002187  
Ref Date: 05-04-93  
Act Date: 05-04-93  
Created Date: 02-29-88  
Tank Status: A  
Owner Tank Id: Not reported  
Swrcb Tank Id: 19-050-001054-000002  
Actv Date: 04-20-88  
Capacity: 320  
Tank Use: CHEMICAL  
Stg: P  
Content: UNKNOWN  
Number Of Tanks: Not reported

Status: A  
Comp Number: 1054  
Number: 1  
Board Of Equalization: 44-002187  
Ref Date: 05-04-93  
Act Date: 05-04-93  
Created Date: 02-29-88  
Tank Status: A  
Owner Tank Id: Not reported  
Swrcb Tank Id: 19-050-001054-000003  
Actv Date: 04-20-88  
Capacity: 320  
Tank Use: CHEMICAL  
Stg: P  
Content: UNKNOWN  
Number Of Tanks: Not reported

Status: A  
Comp Number: 1054  
Number: 1  
Board Of Equalization: 44-002187  
Ref Date: 05-04-93  
Act Date: 05-04-93  
Created Date: 02-29-88  
Tank Status: A  
Owner Tank Id: Not reported  
Swrcb Tank Id: 19-050-001054-000004  
Actv Date: 04-20-88  
Capacity: 320  
Tank Use: CHEMICAL  
Stg: P  
Content: UNKNOWN  
Number Of Tanks: Not reported

Status: A

Map ID  
Direction  
Distance  
Elevation

MAP FINDINGS

Site

Database(s)

EDR ID Number  
EPA ID Number

IT CORP WILMINGTON SERVICES (Continued)

1000180415

Comp Number: 1054  
Number: 1  
Board Of Equalization: 44-002187  
Ref Date: 05-04-93  
Act Date: 05-04-93  
Created Date: 02-29-88  
Tank Status: A  
Owner Tank Id: Not reported  
Swrcb Tank Id: 19-050-001054-000005  
Actv Date: 04-20-88  
Capacity: 320  
Tank Use: CHEMICAL  
Stg: P  
Content: UNKNOWN  
Number Of Tanks: Not reported

Status: A  
Comp Number: 1054  
Number: 1  
Board Of Equalization: 44-002187  
Ref Date: 05-04-93  
Act Date: 05-04-93  
Created Date: 02-29-88  
Tank Status: A  
Owner Tank Id: Not reported  
Swrcb Tank Id: 19-050-001054-000006  
Actv Date: 04-20-88  
Capacity: 320  
Tank Use: CHEMICAL  
Stg: P  
Content: UNKNOWN  
Number Of Tanks: Not reported

Status: A  
Comp Number: 1054  
Number: 1  
Board Of Equalization: 44-002187  
Ref Date: 05-04-93  
Act Date: 05-04-93  
Created Date: 02-29-88  
Tank Status: A  
Owner Tank Id: Not reported  
Swrcb Tank Id: 19-050-001054-000007  
Actv Date: 04-20-88  
Capacity: 8000  
Tank Use: M.V. FUEL  
Stg: P  
Content: REG UNLEADED  
Number Of Tanks: Not reported

Status: A  
Comp Number: 1054  
Number: 1  
Board Of Equalization: 44-002187  
Ref Date: 05-04-93  
Act Date: 05-04-93  
Created Date: 02-29-88

Map ID  
Direction  
Distance  
Elevation

MAP FINDINGS

Site

Database(s)

EDR ID Number  
EPA ID Number

**IT CORP WILMINGTON SERVICES (Continued)**

**1000180415**

Tank Status: A  
Owner Tank Id: Not reported  
Swrcb Tank Id: 19-050-001054-000008  
Actv Date: 04-20-88  
Capacity: 8000  
Tank Use: M.V. FUEL  
Stg: P  
Content: REG UNLEADED  
Number Of Tanks: Not reported

Status: A  
Comp Number: 1054  
Number: 1  
Board Of Equalization: 44-002187  
Ref Date: 05-04-93  
Act Date: 05-04-93  
Created Date: 02-29-88  
Tank Status: A  
Owner Tank Id: Not reported  
Swrcb Tank Id: 19-050-001054-000009  
Actv Date: 04-20-88  
Capacity: 8000  
Tank Use: M.V. FUEL  
Stg: P  
Content: DIESEL  
Number Of Tanks: Not reported

Status: A  
Comp Number: 1054  
Number: 1  
Board Of Equalization: 44-002187  
Ref Date: 05-04-93  
Act Date: 05-04-93  
Created Date: 02-29-88  
Tank Status: A  
Owner Tank Id: Not reported  
Swrcb Tank Id: 19-050-001054-000010  
Actv Date: 04-20-88  
Capacity: 10000  
Tank Use: CHEMICAL  
Stg: P  
Content: UNKNOWN  
Number Of Tanks: Not reported

Status: A  
Comp Number: 1054  
Number: 1  
Board Of Equalization: 44-002187  
Ref Date: 05-04-93  
Act Date: 05-04-93  
Created Date: 02-29-88  
Tank Status: A  
Owner Tank Id: Not reported  
Swrcb Tank Id: 19-050-001054-000011  
Actv Date: 04-20-88  
Capacity: 1000  
Tank Use: CHEMICAL



Map ID  
Direction  
Distance  
Elevation

MAP FINDINGS

Site

Database(s)

EDR ID Number  
EPA ID Number

**IT CORP WILMINGTON SERVICES (Continued)**

**1000180415**

Stg: P  
Content: UNKNOWN  
Number Of Tanks: Not reported

**ENVIROSTOR:**

Site Type: Historical  
Site Type Detailed: \* Historical  
Acres: Not reported  
NPL: NO  
Regulatory Agencies: NONE SPECIFIED  
Lead Agency: NONE SPECIFIED  
Program Manager: Not reported  
Supervisor: Referred - Not Assigned  
Division Branch: Cypress  
Facility ID: 19490001  
Site Code: Not reported  
Assembly: 55  
Senate: 28  
Special Program: Not reported  
Status: Refer: RCRA  
Status Date: 1995-08-28 00:00:00  
Restricted Use: NO  
Funding: Not reported  
Latitude: 33.7790717898435  
Longitude: -118.26562704756  
Alias Name: CAD000057760  
Alias Type: EPA Identification Number  
Alias Name: ECOLOGY CONTROL INDUSTRIES  
Alias Type: Alternate Name  
Alias Name: EAST BAY OIL RECOVERY, INC  
Alias Type: Alternate Name  
Alias Name: 19490001  
Alias Type: Envirostor ID Number  
  
APN: NONE SPECIFIED  
APN Description: Not reported  
Comments: Facility Identified: County Health Dept.

**Completed Info:**

Completed Area Name: PROJECT WIDE  
Completed Sub Area Name: Not reported  
Completed Document Type: \* Discovery  
Completed Date: 1980-10-26 00:00:00

Confirmed: NONE SPECIFIED  
Confirmed Description: Not reported  
Future Area Name: Not reported  
Future Sub Area Name: Not reported  
Future Document Type: Not reported  
Future Due Date: Not reported  
Media Affected: 10093  
Media Affected Desc: Not reported

**Management:**

Management Required: NONE SPECIFIED  
Management Required Desc: Not reported  
Potential: NONE SPECIFIED  
Potential Description: Not reported

Map ID  
Direction  
Distance  
Elevation

MAP FINDINGS

Site

Database(s)

EDR ID Number  
EPA ID Number

**IT CORP WILMINGTON SERVICES (Continued)**

**1000180415**

Schedule Area Name: Not reported  
Schedule Sub Area Name: Not reported  
Schedule Document Type: Not reported  
Schedule Due Date: Not reported  
Schedule Revised Date: Not reported  
PastUse: NONE SPECIFIED  
NONE SPECIFIED

Site Type: Corrective Action  
Site Type Detailed: Corrective Action  
Acres: 0  
NPL: NO  
Regulatory Agencies: SMBRP  
Lead Agency: WM  
Program Manager: Not reported  
Supervisor: \* Unknown  
Division Branch: Chatsworth  
Facility ID: 80001289  
Site Code: Not reported  
Assembly: 55  
Senate: 55  
Special Program: Not reported  
Status: Active  
Status Date: 2008-01-01 00:00:00  
Restricted Use: NO  
Funding: Not reported  
Latitude: 33.779802  
Longitude: -118.265553  
Alias Name: 80001289  
Alias Type: Envirostor ID Number  
Alias Name: CAD000057760  
Alias Type: EPA Identification Number  
Alias Name: 19490001  
Alias Type: Envirostor ID Number  
Alias Name: IT - WILMINGTON  
Alias Type: Alternate Name

APN: NONE SPECIFIED  
APN Description: Not reported  
Comments: Not reported

Completed Info:  
Completed Area Name: Not reported  
Completed Sub Area Name: Not reported  
Completed Document Type: Not reported  
Completed Date: Not reported

Confirmed: NONE SPECIFIED  
Confirmed Description: Not reported  
Future Area Name: Not reported  
Future Sub Area Name: Not reported  
Future Document Type: Not reported  
Future Due Date: Not reported  
Media Affected: NONE SPECIFIED  
Media Affected Desc: Not reported

Management:  
Management Required: NONE SPECIFIED

Map ID  
 Direction  
 Distance  
 Elevation

MAP FINDINGS

Site

Database(s)

EDR ID Number  
 EPA ID Number

**IT CORP WILMINGTON SERVICES (Continued)**

**1000180415**

Management Required Desc: Not reported  
 Potential: NONE SPECIFIED  
 Potential Description: Not reported  
 Schedule Area Name: Not reported  
 Schedule Sub Area Name: Not reported  
 Schedule Document Type: Not reported  
 Schedule Due Date: Not reported  
 Schedule Revised Date: Not reported  
 PastUse: NONE SPECIFIED  
 NONE SPECIFIED

111  
 SSE  
 1/2-1  
 0.521 mi.  
 2751 ft.

**ABANDONED LOT, WILMINGTON  
 F STREET / LECOVRER  
 WILMINGTON, CA 90744**

**RESPONSE  
 ENVIROSTOR  
 HIST Cal-Sites**

**S102008365  
 N/A**

**Relative:  
 Lower**

RESPONSE:  
 Facility ID: 19990015  
 Site Type: State Response  
 Site Type Detail: State Response or NPL  
 Acres: 0.1  
 National Priorities List: NO  
 Cleanup Oversight Agencies: NONE SPECIFIED  
 Lead Agency: NONE SPECIFIED  
 Lead Agency Description: Not reported  
 Project Manager: Not reported  
 Supervisor: Sayareh Amirebrahimi  
 Division Branch: Chatsworth  
 Site Code: Not reported  
 Assembly: 55  
 Senate: 28  
 Special Program Status: Not reported  
 Status: Certified  
 Status Date: 1985-12-06 00:00:00  
 Restricted Use: NO  
 Funding: Responsible Party  
 Latitude: 33.7775  
 Longitude: -118.255833333333  
 Alias Name: 19990015  
 Alias Type: Envirostor ID Number  
 Alias Name: 110033613043  
 Alias Type: EPA (FRS #)  
 Alias Name: 7424-009-048  
 Alias Type: APN

**Actual:  
 14 ft.**

APN: 7424-009-048  
 APN Description: Not reported  
 Comments: Not reported

Completed Info:  
 Completed Area Name: PROJECT WIDE  
 Completed Sub Area Name: Not reported  
 Completed Document Type: Certification  
 Completed Date: 1985-12-06 00:00:00

Confirmed: 30024,30025  
 Confirmed Description: TPH-diesel

Map ID  
Direction  
Distance  
Elevation

MAP FINDINGS

Site

Database(s)

EDR ID Number  
EPA ID Number

**ABANDONED LOT, WILMINGTON (Continued)**

**S102008365**

Confirmed Description: TPH-gas  
Future Area Name: Not reported  
Future Sub Area Name: Not reported  
Future Document Type: Not reported  
Future Due Date: Not reported  
Media Affected: 30024, 30025  
Media Affected Desc: Not reported  
Media Affected Desc: Not reported

**Management:**

Management Required: NONE SPECIFIED  
Management Required Desc: Not reported  
Potential: SOIL, SV  
Potential Description: Not reported  
Potential Description: Not reported  
Schedule Area Name: Not reported  
Schedule Sub Area Name: Not reported  
Schedule Document Type: Not reported  
Schedule Due Date: Not reported  
Schedule Revised Date: Not reported  
PastUse: ILLEGAL DUMPING

**ENVIROSTOR:**

Site Type: State Response  
Site Type Detailed: State Response or NPL  
Acres: 0.1  
NPL: NO  
Regulatory Agencies: NONE SPECIFIED  
Lead Agency: NONE SPECIFIED  
Program Manager: Not reported  
Supervisor: Sayareh Amirebrahimi  
Division Branch: Chatsworth  
Facility ID: 19990015  
Site Code: Not reported  
Assembly: 55  
Senate: 28  
Special Program: Not reported  
Status: Certified  
Status Date: 1985-12-06 00:00:00  
Restricted Use: NO  
Funding: Responsible Party  
Latitude: 33.7775  
Longitude: -118.255833333333  
Alias Name: 19990015  
Alias Type: Envirostor ID Number  
Alias Name: 110033613043  
Alias Type: EPA (FRS #)  
Alias Name: 7424-009-048  
Alias Type: APN  
  
APN: 7424-009-048  
APN Description: Not reported  
Comments: Not reported

**Completed Info:**

Completed Area Name: PROJECT WIDE  
Completed Sub Area Name: Not reported  
Completed Document Type: Certification

Map ID  
Direction  
Distance  
Elevation

MAP FINDINGS

Site

Database(s)

EDR ID Number  
EPA ID Number

**ABANDONED LOT, WILMINGTON (Continued)**

**S102008365**

Completed Date: 1985-12-06 00:00:00

Confirmed: 30024,30025  
Confirmed Description: TPH-diesel  
Confirmed Description: TPH-gas  
Future Area Name: Not reported  
Future Sub Area Name: Not reported  
Future Document Type: Not reported  
Future Due Date: Not reported  
Media Affected: 30024, 30025  
Media Affected Desc: Not reported  
Media Affected Desc: Not reported

Management:

Management Required: NONE SPECIFIED  
Management Required Desc: Not reported  
Potential: SOIL, SV  
Potential Description: Not reported  
Potential Description: Not reported  
Schedule Area Name: Not reported  
Schedule Sub Area Name: Not reported  
Schedule Document Type: Not reported  
Schedule Due Date: Not reported  
Schedule Revised Date: Not reported  
PastUse: ILLEGAL DUMPING

HISTORICAL CAL-SITES:

Facility ID: 19990015  
Region: 3  
Region Name: GLENDALE  
Branch: SA  
Branch Name: SO CAL - GLENDALE  
File Name: Not reported  
State Senate District: 12061985  
Status: CERT - CERTIFIED AS HAVING BEEN REMEDIED SATISFACTORILY UNDER DTSC  
OVERSIGHT  
Status Name: CERTIFIED  
Lead Agency: Not reported  
Lead Agency: N/A  
Facility Type: RP  
Type Name: RESPONSIBLE PARTY  
NPL: Not reported  
SIC Code: 99  
SIC Name: NONCLASSIFIABLE ESTABLISHMENTS  
Access: Not reported  
Cortese: Not reported  
Hazardous Ranking Score: Not reported  
Date Site Hazard Ranked: Not reported  
Groundwater Contamination: Not reported  
Staff Member Responsible for Site: Not reported  
Supervisor Responsible for Site: Not reported  
Region Water Control Board: Not reported  
Region Water Control Board Name: Not reported  
Lat/Long Direction: Not reported  
Lat/Long (dms): 0 0 0 / 0 0 0  
Lat/long Method: Not reported  
Lat/Long Description: Not reported



Map ID  
Direction  
Distance  
Elevation

MAP FINDINGS

Site

Database(s)

EDR ID Number  
EPA ID Number

**ABANDONED LOT, WILMINGTON (Continued)**

**S102008365**

State Assembly District Code: 55  
State Senate District Code: 28  
Facility ID: 19990015  
Activity: CERT  
Activity Name: CERTIFICATION  
AWP Code: Not reported  
Proposed Budget: 0  
AWP Completion Date: Not reported  
Revised Due Date: Not reported  
Comments Date: 12061985  
Est Person-Yrs to complete: 0  
Estimated Size: Not reported  
Request to Delete Activity: Not reported  
Activity Status: CERT  
Definition of Status: CERTIFIED  
Liquids Removed (Gals): 0  
Liquids Treated (Gals): 0  
Action Included Capping: Not reported  
Well Decommissioned: Not reported  
Action Included Fencing: Not reported  
Removal Action Certification: N  
Activity Comments: WARNING TAPE WAS PLACED ALONG THE PERIMETER OF THE DUMPING AREA.  
For Commercial Reuse: 0  
For Industrial Reuse: 0  
For Residential Reuse: 0  
Unknown Type: 0  
Alternate Address: F STREET AND LECOVRER  
Alternate City,St,Zip: WILMINGTON, CA 90744  
Background Info: Not reported  
Comments Date: 12051985  
Comments: DOHS received an anonymous complaint on the Waste Alert  
Comments Date: 12051985  
Comments: Hotline.  
Comments Date: 12051985  
Comments: Not reported  
Comments Date: 12061986  
Comments: The Southern California Section received the complaint and  
Comments Date: 12061986  
Comments: requested L.A. Police Department and L.A. County Health  
Comments Date: 12061986  
Comments: Department to assist in the investigaton of the site. Non-  
Comments Date: 12061986  
Comments: flammable hazardous wast was found.  
Comments Date: 12061986  
Comments: Approximately 11 drums and an unspecified amount of  
Comments Date: 12061986  
Comments: contaminated soil removed.  
Comments Date: 12061986  
Comments: Not reported  
ID Name: Not reported  
ID Value: Not reported  
Alternate Name: ABANDONED LOT, WILMINGTON  
Special Programs Code: Not reported  
Special Programs Name: Not reported

MAP FINDINGS

Map ID  
Direction  
Distance  
Elevation

Site

Database(s)

EDR ID Number  
EPA ID Number

112  
NE  
1/2-1  
0.618 mi.  
3264 ft.

**BANNING PARK CAMP**  
**WILMINGTON, CA**

**FUDS 1009484532**  
**N/A**

**Relative:**  
**Higher**

FUDS:  
Federal Facility ID: CA9799F5361  
FUDS #: J09CA0233  
Facility Name: BANNING PARK CAMP  
City: Wilmington  
State: CA  
EPA Region: 9  
County: Not reported  
Congressional District: 22  
US Army District: Los Angeles District (SPL)  
Fiscal Year: 2007  
Telephone: 213-452-3921  
NPL Status: Not Listed  
RAB: Not reported  
CTC: 7.70000  
Current Owner: OTHER

**Actual:**  
**34 ft.**

FUDS Description Details:  
N/A

FUDS History Details:  
N/A

FUDS Current Program Details:

FUDS Future Program Details:

AN113  
South  
1/2-1  
0.707 mi.  
3732 ft.

**IT TRANSPORTATION CORP - WILMINGTON**  
**233 EAST D STREET**  
**WILMINGTON, CA 90744**

**ENVIROSTOR S101480928**  
**N/A**

**Site 1 of 3 in cluster AN**

**Relative:**  
**Lower**

ENVIROSTOR:  
Site Type: Historical  
Site Type Detailed: \* Historical  
Acres: Not reported  
NPL: NO  
Regulatory Agencies: NONE SPECIFIED  
Lead Agency: NONE SPECIFIED  
Program Manager: Not reported  
Supervisor: Referred - Not Assigned  
Division Branch: Cypress  
Facility ID: 19420028  
Site Code: Not reported  
Assembly: 55  
Senate: 28  
Special Program: \* RCRA 3012 - Past Haz Waste Disp Inven Site  
Status: Refer: RCRA  
Status Date: 1984-03-01 00:00:00  
Restricted Use: NO  
Funding: Not reported  
Latitude: 33.7738888888889

**Actual:**  
**14 ft.**

Map ID  
Direction  
Distance  
Elevation

MAP FINDINGS

Site

Database(s)

EDR ID Number  
EPA ID Number

IT TRANSPORTATION CORP - WILMINGTON (Continued)

S101480928

Longitude: -118.260277777778  
Alias Name: CAD029654894  
Alias Type: EPA Identification Number  
Alias Name: FIX & BRAIN (1960-1979).  
Alias Type: Alternate Name  
Alias Name: LAIDLAW ENVIRONMENTAL SERVICES  
Alias Type: Alternate Name  
Alias Name: 19420028  
Alias Type: Envirostor ID Number  
  
APN: NONE SPECIFIED  
APN Description: Not reported  
Comments: PERMIT(OTHER) IT FULLY PERMITTED BY DHS,CO SANIT,RWQCB, & SCAQMD. FACILITY DRIVE-BY FENCED, PAVED & GUARDED BY SECURITY (FIX & BRAIN)SAME OPER AS IT CORP. W/ A PERMIT OF LAND FARMING OF OIL WASTES ON HARBOR DEPT PROPERTY APPROX. 2MILES AWAY TFCILITY IDENTIFIED ID FROM ERRIS/C W/D.BROADBENT,IT CORP,213-378-9933, 4/6/84 - 1)SOURCE ACT: HAZ WASTES TREAT MENT,TRANSPORT & TEMPORARY STORAGE. 2) YR OF OPER: 1979 TO PRESENT 3)FAC TYPE: STORAGE- 3 6,500GAL POLYETHL TANKS, 9 10,000GAL U/G TANKS,6 46,000GAL STEEL TANKS,43 TRUCKS,TRAILRS 100-120BBL 10 BOBTAIL TRUCKS 50-70 BBL. INCIDENT:10/28/80 SPILLAGE OF CATALYST FINES ON AZUSA AVE FROM HWY 60 TO BKK LDFL BY IT CORP HAULER. IT CLEANED UP. SUBMIT TO EPA PRELIM ASSESS DONE RCRA 3012

Completed Info:

Completed Area Name: PROJECT WIDE  
Completed Sub Area Name: Not reported  
Completed Document Type: \* Discovery  
Completed Date: 1983-09-26 00:00:00

Completed Area Name: PROJECT WIDE  
Completed Sub Area Name: Not reported  
Completed Document Type: Site Screening  
Completed Date: 1995-05-01 00:00:00

Completed Area Name: PROJECT WIDE  
Completed Sub Area Name: Not reported  
Completed Document Type: Preliminary Assessment Report  
Completed Date: 1984-03-01 00:00:00

Confirmed: NONE SPECIFIED  
Confirmed Description: Not reported  
Future Area Name: Not reported  
Future Sub Area Name: Not reported  
Future Document Type: Not reported  
Future Due Date: Not reported  
Media Affected: 10003, 10034, 10061, 10179, 10193, 10194, 10198, 10199, 20013, 20015, 30001

Media Affected Desc: Not reported  
Media Affected Desc: Not reported  
Media Affected Desc: Not reported  
Media Affected Desc: Not reported  
Media Affected Desc: Not reported  
Media Affected Desc: Not reported  
Media Affected Desc: Not reported  
Media Affected Desc: Not reported  
Media Affected Desc: Not reported

Map ID  
Direction  
Distance  
Elevation

MAP FINDINGS

Site

Database(s)

EDR ID Number  
EPA ID Number

IT TRANSPORTATION CORP - WILMINGTON (Continued)

S101480928

Media Affected Desc: Not reported  
Media Affected Desc: Not reported

Management:

Management Required: NONE SPECIFIED  
Management Required Desc: Not reported  
Potential: NONE SPECIFIED  
Potential Description: Not reported  
Schedule Area Name: Not reported  
Schedule Sub Area Name: Not reported  
Schedule Document Type: Not reported  
Schedule Due Date: Not reported  
Schedule Revised Date: Not reported  
PastUse: NONE SPECIFIED

AN114  
South  
1/2-1  
0.709 mi.  
3743 ft.

LIDLAW ENVIRONMENTAL SERVICE  
221 E D ST  
WILMINGTON, CA 90744  
Site 2 of 3 in cluster AN

HAZNET  
CA FID UST  
NPDES  
SWEEPS UST  
ENVIROSTOR  
CA WDS

S101582688  
N/A

Relative:  
Lower

HAZNET:

Actual:  
14 ft.

Gepaid: CAD029654894  
Contact: JOHN GILKAY / EH&S MANAGER  
Telephone: 2132772642  
Facility Addr2: Not reported  
Mailing Name: Not reported  
Mailing Address: PO BOX 58483  
Mailing City,St,Zip: LOS ANGELES, CA 900580483  
Gen County: Los Angeles  
TSD EPA ID: CAD009452657  
TSD County: Los Angeles  
Waste Category: Hydrocarbon solvents (benzene, hexane, Stoddard, etc.)  
Disposal Method: Recycler  
Tons: 2.08  
Facility County: Los Angeles

Gepaid: CAD029654894  
Contact: JOHN GILKAY / EH&S MANAGER  
Telephone: 2132772642  
Facility Addr2: Not reported  
Mailing Name: Not reported  
Mailing Address: PO BOX 58483  
Mailing City,St,Zip: LOS ANGELES, CA 900580483  
Gen County: Los Angeles  
TSD EPA ID: CAD009452657  
TSD County: Los Angeles  
Waste Category: Aqueous solution with 10% or more total organic residues  
Disposal Method: Recycler  
Tons: 3.12  
Facility County: Los Angeles

Gepaid: CAD029654894  
Contact: JOHN GILKAY / EH&S MANAGER  
Telephone: 2132772642  
Facility Addr2: Not reported  
Mailing Name: Not reported

Map ID  
Direction  
Distance  
Elevation

MAP FINDINGS

Site

Database(s)

EDR ID Number  
EPA ID Number

**LIDLAW ENVIRONMENTAL SERVICE (Continued)**

**S101582688**

Mailing Address: PO BOX 58483  
Mailing City,St,Zip: LOS ANGELES, CA 900580483  
Gen County: Los Angeles  
TSD EPA ID: CAD009452657  
TSD County: Los Angeles  
Waste Category: 113  
Disposal Method: Recycler  
Tons: 1.25  
Facility County: Los Angeles

**CA FID UST:**

Facility ID: 19001064  
Regulated By: UTNKA  
Regulated ID: 00017488  
Cortese Code: Not reported  
SIC Code: Not reported  
Facility Phone: 2138301720  
Mail To: Not reported  
Mailing Address: 221 E D ST  
Mailing Address 2: Not reported  
Mailing City,St,Zip: WILMINGTON 907440000  
Contact: Not reported  
Contact Phone: Not reported  
DUNs Number: Not reported  
NPDES Number: Not reported  
EPA ID: Not reported  
Comments: Not reported  
Status: Active

**NPDES:**

Npdes Number: Not reported  
Facility Status: Active  
Agency Id: 311005  
Region: 4  
Regulatory Measure Id: 300206  
Order No: Not reported  
Order No Of General Order: 97-03-DWQ  
Regulatory Measure Type: Storm water industrial  
Place Id: 632139  
WDID: 4 191020179  
Program Type: INDSTW  
Adoption Date Of Regulatory Measure: Not reported  
Effective Date Of Regulatory Measure: 4/13/2006 6:49:12 AM  
Expiration Date Of Regulatory Measure: Not reported  
Termination Date Of Regulatory Measure: Not reported  
Discharge Name: Swift Transportation  
Discharge Address: Not reported  
Discharge Address2: Not reported  
Discharge City: Not reported  
Discharge State: Not reported  
Discharge Zip: Not reported

**SWEEPS UST:**

Status: A  
Comp Number: 1241  
Number: 1



Map ID  
Direction  
Distance  
Elevation

MAP FINDINGS

Site

Database(s)

EDR ID Number  
EPA ID Number

**LIDLAW ENVIRONMENTAL SERVICE (Continued)**

**S101582688**

Board Of Equalization: 44-032279  
Ref Date: 08-20-93  
Act Date: 05-03-94  
Created Date: 02-29-88  
Tank Status: A  
Owner Tank Id: Not reported  
Swrcb Tank Id: 19-050-001241-000001  
Actv Date: 04-20-88  
Capacity: 158000  
Tank Use: CHEMICAL  
Stg: P  
Content: UNKNOWN  
Number Of Tanks: 2

Status: A  
Comp Number: 1241  
Number: 1  
Board Of Equalization: 44-032279  
Ref Date: 08-20-93  
Act Date: 05-03-94  
Created Date: 02-29-88  
Tank Status: A  
Owner Tank Id: Not reported  
Swrcb Tank Id: 19-050-001241-000002  
Actv Date: 05-03-94  
Capacity: 10000  
Tank Use: M.V. FUEL  
Stg: P  
Content: DIESEL  
Number Of Tanks: Not reported

**ENVIROSTOR:**

Site Type: Corrective Action  
Site Type Detailed: Corrective Action  
Acres: 0  
NPL: NO  
Regulatory Agencies: SMBRP  
Lead Agency: WM  
Program Manager: PETER RUTTAN  
Supervisor: Rizgar Ghazi  
Division Branch: Sacramento  
Facility ID: 80001357  
Site Code: 400325  
Assembly: 55  
Senate: 28  
Special Program: Not reported  
Status: Active  
Status Date: 2008-01-01 00:00:00  
Restricted Use: NO  
Funding: Not reported  
Latitude: 33.774294  
Longitude: -118.260357  
Alias Name: 400325  
Alias Type: Project Code (Site Code)  
Alias Name: CAD029654894  
Alias Type: EPA Identification Number  
Alias Name: 80001357

Map ID  
Direction  
Distance  
Elevation

MAP FINDINGS

Site

Database(s)

EDR ID Number  
EPA ID Number

**LAILAW ENVIRONMENTAL SERVICE (Continued)**

**S101582688**

Alias Type: Envirostor ID Number  
Alias Name: IT TRANSPORTATION CORP - WILMINGTON  
Alias Type: Alternate Name  
Alias Name: 19420028  
Alias Type: Envirostor ID Number

APN: NONE SPECIFIED  
APN Description: Not reported  
Comments: Not reported

Completed Info:

Completed Area Name: Not reported  
Completed Sub Area Name: Not reported  
Completed Document Type: Not reported  
Completed Date: Not reported

Confirmed: NONE SPECIFIED  
Confirmed Description: Not reported  
Future Area Name: Not reported  
Future Sub Area Name: Not reported  
Future Document Type: Not reported  
Future Due Date: Not reported  
Media Affected: NONE SPECIFIED  
Media Affected Desc: Not reported

Management:

Management Required: NONE SPECIFIED  
Management Required Desc: Not reported  
Potential: NONE SPECIFIED  
Potential Description: Not reported  
Schedule Area Name: Not reported  
Schedule Sub Area Name: Not reported  
Schedule Document Type: Not reported  
Schedule Due Date: Not reported  
Schedule Revised Date: Not reported  
PastUse: NONE SPECIFIED

CA WDS:

Facility ID: 4 19I018293  
Facility Type: Industrial - Facility that treats and/or disposes of liquid or semisolid wastes from any servicing, producing, manufacturing or processing operation of whatever nature, including mining, gravel washing, geothermal operations, air conditioning, ship building and repairing, oil production, storage and disposal operations, water pumping.  
Facility Status: Active - Any facility with a continuous or seasonal discharge that is under Waste Discharge Requirements.  
NPDES Number: CAS000001 The 1st 2 characters designate the state. The remaining 7 are assigned by the Regional Board  
Subregion: 4  
Facility Telephone: 8008006065  
Facility Contact: Steve Hale  
Agency Name: SWIFT TRANS INC  
Agency Address: PO BOX 29243  
Agency City,St,Zip: PHOENIX 850389243  
Agency Contact: GARY WEINBERGER  
Agency Telephone: 6239077558  
Agency Type: Private

Map ID  
 Direction  
 Distance  
 Elevation

MAP FINDINGS

Site

Database(s)

EDR ID Number  
 EPA ID Number

**LIDLAW ENVIRONMENTAL SERVICE (Continued)**

**S101582688**

SIC Code: 0  
 SIC Code 2: Not reported  
 Primary Waste: Not reported  
 Primary Waste Type: Not reported  
 Secondary Waste: Not reported  
 Secondary Waste Type: Not reported  
 Design Flow: 0  
 Baseline Flow: 0  
 Reclamation: Not reported  
 POTW: Not reported  
 Treat To Water: Minor Threat to Water Quality. A violation of a regional board order should cause a relatively minor impairment of beneficial uses compared to a major or minor threat. Not: All nurds without a TTWQ will be considered a minor threat to water quality unless coded at a higher Level. A Zero (0) may be used to code those NURDS that are found to represent no threat to water quality.  
 Complexity: Category C - Facilities having no waste treatment systems, such as cooling water dischargers or those who must comply through best management practices, facilities with passive waste treatment and disposal systems, such as septic systems with subsurface disposal, or dischargers having waste storage systems with land disposal such as dairy waste ponds.

**AN115 IT TRANSP CORP WILMINGTON**  
**South 233 E 'D' ST**  
**1/2-1 WILMINGTON, CA 90744**  
**0.709 mi.**  
**3743 ft. Site 3 of 3 in cluster AN**

**PADS 1000419447**  
**CERCLIS CAD029654894**  
**FINDS**  
**RCRA-TSDF**  
**CORRACTS**  
**HIST UST**  
**RCRA-NonGen**

**Relative:**  
**Lower**

**Actual:**  
**14 ft.**  
 CERCLIS:  
 Site ID: 0901296  
 Federal Facility: Not a Federal Facility  
 NPL Status: Not on the NPL  
 Non NPL Status: NFRAP

CERCLIS Site Contact Name(s):  
 Contact Name: Karen Jurist  
 Contact Tel: (415) 972-3219  
 Contact Title: Site Assessment Manager (SAM)  
  
 Contact Name: Jeff Inglis  
 Contact Tel: (415) 972-3095  
 Contact Title: Site Assessment Manager (SAM)  
  
 Contact Name: Carl Brickner  
 Contact Tel: (415) 972-3814  
 Contact Title: Site Assessment Manager (SAM)

CERCLIS Site Alias Name(s):  
 Alias Name: FIX & BRAIN  
 Alias Address: Not reported  
 CA

Site Description: Not reported

CERCLIS Assessment History:

Map ID  
Direction  
Distance  
Elevation

MAP FINDINGS

Site

Database(s)

EDR ID Number  
EPA ID Number

**IT TRANSP CORP WILMINGTON (Continued)**

**1000419447**

Action: DISCOVERY  
Date Started: Not reported  
Date Completed: 06/01/1981  
Priority Level: Not reported

Action: PRELIMINARY ASSESSMENT  
Date Started: 08/01/1984  
Date Completed: 05/01/1985  
Priority Level: NFRAP: No further Remedial Action planned

**FINDS:**

Other Pertinent Environmental Activity Identified at Site

Registry ID: 110002642551

The NEI (National Emissions Inventory) database contains information on stationary and mobile sources that emit criteria air pollutants and their precursors, as well as hazardous air pollutants (HAPs).

RCRAInfo is a national information system that supports the Resource Conservation and Recovery Act (RCRA) program through the tracking of events and activities related to facilities that generate, transport, and treat, store, or dispose of hazardous waste. RCRAInfo allows RCRA program staff to track the notification, permit, compliance, and corrective action activities required under RCRA.

Registry ID: 110009333042

CERCLIS (Comprehensive Environmental Response, Compensation, and Liability Information System) is the Superfund database that is used to support management in all phases of the Superfund program. The system contains information on all aspects of hazardous waste sites, including an inventory of sites, planned and actual site activities, and financial information.

**RCRA-TSDF:**

Date form received by agency: 02/02/1998  
Facility name: LAIDLAW ENVIRON SVCS OF CA INC  
Facility address: 221 E D ST  
WILMINGTON, CA 90744  
EPA ID: CAD029654894  
Contact: JOHN GILKAY  
Contact address: 1820 E 48TH PL P O BOX 58483  
LOS ANGELES, CA 90058  
Contact country: US  
Contact telephone: (213) 277-2642  
Contact email: Not reported  
EPA Region: 09  
Land type: Private  
Classification: TSDF  
Description: Handler is engaged in the treatment, storage or disposal of hazardous waste  
TSD commencement date: Not reported  
Classification: Non-Generator

Map ID  
Direction  
Distance  
Elevation

MAP FINDINGS

Site

Database(s)

EDR ID Number  
EPA ID Number

**IT TRANSP CORP WILMINGTON (Continued)**

**1000419447**

Description: Handler: Non-Generators do not presently generate hazardous waste

Owner/Operator Summary:

Owner/operator name: GGGGGF  
Owner/operator address: TRTRTRTRT  
RRGGGRG, CA FFFFF  
Owner/operator country: Not reported  
Owner/operator telephone: (999) 999-9999  
Legal status: Private  
Owner/Operator Type: Owner  
Owner/Op start date: Not reported  
Owner/Op end date: Not reported

Owner/operator name: LAIDLAW ENV SVCS OF CA INC  
Owner/operator address: 4501 PACHECO BLVD  
MARTINEZ, CA 94553  
Owner/operator country: Not reported  
Owner/operator telephone: (510) 372-4800  
Legal status: Private  
Owner/Operator Type: Owner  
Owner/Op start date: Not reported  
Owner/Op end date: Not reported

Handler Activities Summary:

U.S. importer of hazardous waste: Unknown  
Mixed waste (haz. and radioactive): Unknown  
Recycler of hazardous waste: No  
Transporter of hazardous waste: No  
Treater, storer or disposer of HW: No  
Underground injection activity: No  
On-site burner exemption: Unknown  
Furnace exemption: Unknown  
Used oil fuel burner: No  
Used oil processor: No  
Used oil refiner: No  
Used oil fuel marketer to burner: No  
Used oil Specification marketer: No  
Used oil transfer facility: No  
Used oil transporter: No  
Off-site waste receiver: Commercial status unknown

Historical Generators:

Date form received by agency: 12/13/1996  
Facility name: LAIDLAW ENVIRON SVCS OF CA INC  
Classification: Small Quantity Generator

Date form received by agency: 09/01/1996  
Facility name: LAIDLAW ENVIRON SVCS OF CA INC  
Classification: Large Quantity Generator

Corrective Action Summary:

Event date: 03/01/1984  
Event: CA Prioritization, Facility or area was assigned a low corrective action priority.



Map ID  
Direction  
Distance  
Elevation

MAP FINDINGS

Site

Database(s)

EDR ID Number  
EPA ID Number

**IT TRANSP CORP WILMINGTON (Continued)**

**1000419447**

Event date: 03/01/1984  
Event: CA049RE

Event date: 03/01/1984  
Event: CA074LO

Event date: 03/01/1984  
Event: CA029ST

Event date: 05/01/1985  
Event: CA049PA

Event date: 11/13/1997  
Event: RFA Completed, Assessment was a PA-Plus.

Event date: Not reported  
Event: CA021OP

Facility Has Received Notices of Violations:

Regulation violated: F - 262.20-23.B  
Area of violation: Generators - General  
Date violation determined: 11/04/1992  
Date achieved compliance: 11/30/1994  
Violation lead agency: State  
Enforcement action: WRITTEN INFORMAL  
Enforcement action date: 11/04/1992  
Enf. disposition status: Not reported  
Enf. disp. status date: Not reported  
Enforcement lead agency: State  
Proposed penalty amount: Not reported  
Final penalty amount: Not reported  
Paid penalty amount: Not reported

Regulation violated: F - 263  
Area of violation: Transporters - General  
Date violation determined: 11/04/1992  
Date achieved compliance: 11/30/1994  
Violation lead agency: State  
Enforcement action: WRITTEN INFORMAL  
Enforcement action date: 11/04/1992  
Enf. disposition status: Not reported  
Enf. disp. status date: Not reported  
Enforcement lead agency: State  
Proposed penalty amount: Not reported  
Final penalty amount: Not reported  
Paid penalty amount: Not reported

Regulation violated: F - 262.30-34.C  
Area of violation: Generators - General  
Date violation determined: 11/04/1992  
Date achieved compliance: 11/30/1994  
Violation lead agency: State  
Enforcement action: WRITTEN INFORMAL  
Enforcement action date: 11/04/1992  
Enf. disposition status: Not reported  
Enf. disp. status date: Not reported  
Enforcement lead agency: State

Map ID  
Direction  
Distance  
Elevation

MAP FINDINGS

Site

Database(s)

EDR ID Number  
EPA ID Number

**IT TRANSP CORP WILMINGTON (Continued)**

**1000419447**

Proposed penalty amount: Not reported  
Final penalty amount: Not reported  
Paid penalty amount: Not reported

Regulation violated: F - 262.10-12.A  
Area of violation: Generators - General  
Date violation determined: 11/04/1992  
Date achieved compliance: 11/30/1994  
Violation lead agency: State  
Enforcement action: WRITTEN INFORMAL  
Enforcement action date: 11/04/1992  
Enf. disposition status: Not reported  
Enf. disp. status date: Not reported  
Enforcement lead agency: State  
Proposed penalty amount: Not reported  
Final penalty amount: Not reported  
Paid penalty amount: Not reported

Regulation violated: FR - 270  
Area of violation: TSD - General  
Date violation determined: 10/26/1989  
Date achieved compliance: 12/27/1989  
Violation lead agency: State  
Enforcement action: WRITTEN INFORMAL  
Enforcement action date: 12/11/1989  
Enf. disposition status: Not reported  
Enf. disp. status date: Not reported  
Enforcement lead agency: State  
Proposed penalty amount: Not reported  
Final penalty amount: Not reported  
Paid penalty amount: Not reported

Regulation violated: FR - 270  
Area of violation: TSD - General  
Date violation determined: 02/24/1988  
Date achieved compliance: 05/31/1988  
Violation lead agency: State  
Enforcement action: WRITTEN INFORMAL  
Enforcement action date: 04/04/1988  
Enf. disposition status: Not reported  
Enf. disp. status date: Not reported  
Enforcement lead agency: State  
Proposed penalty amount: Not reported  
Final penalty amount: Not reported  
Paid penalty amount: Not reported

Regulation violated: FR - 264.70-77.E  
Area of violation: TSD - General  
Date violation determined: 02/24/1988  
Date achieved compliance: 05/31/1988  
Violation lead agency: State  
Enforcement action: WRITTEN INFORMAL  
Enforcement action date: 04/04/1988  
Enf. disposition status: Not reported  
Enf. disp. status date: Not reported  
Enforcement lead agency: State  
Proposed penalty amount: Not reported

Map ID  
Direction  
Distance  
Elevation

MAP FINDINGS

Site

Database(s)

EDR ID Number  
EPA ID Number

**IT TRANSP CORP WILMINGTON (Continued)**

**1000419447**

Final penalty amount: Not reported  
Paid penalty amount: Not reported

Regulation violated: FR - 264.110-120.G  
Area of violation: TSD - Closure/Post-Closure  
Date violation determined: 02/24/1988  
Date achieved compliance: 05/31/1988  
Violation lead agency: State  
Enforcement action: WRITTEN INFORMAL  
Enforcement action date: 04/04/1988  
Enf. disposition status: Not reported  
Enf. disp. status date: Not reported  
Enforcement lead agency: State  
Proposed penalty amount: Not reported  
Final penalty amount: Not reported  
Paid penalty amount: Not reported

Evaluation Action Summary:

Evaluation date: 09/23/1994  
Evaluation: COMPLIANCE EVALUATION INSPECTION ON-SITE  
Area of violation: Not reported  
Date achieved compliance: Not reported  
Evaluation lead agency: State

Evaluation date: 09/29/1992  
Evaluation: FINANCIAL RECORD REVIEW  
Area of violation: Not reported  
Date achieved compliance: Not reported  
Evaluation lead agency: State

Evaluation date: 09/23/1992  
Evaluation: COMPLIANCE EVALUATION INSPECTION ON-SITE  
Area of violation: Transporters - General  
Date achieved compliance: 11/30/1994  
Evaluation lead agency: State

Evaluation date: 09/23/1992  
Evaluation: COMPLIANCE EVALUATION INSPECTION ON-SITE  
Area of violation: Generators - General  
Date achieved compliance: 11/30/1994  
Evaluation lead agency: State

Evaluation date: 10/26/1989  
Evaluation: COMPLIANCE EVALUATION INSPECTION ON-SITE  
Area of violation: TSD - General  
Date achieved compliance: 12/27/1989  
Evaluation lead agency: State

Evaluation date: 10/17/1989  
Evaluation: FINANCIAL RECORD REVIEW  
Area of violation: Not reported  
Date achieved compliance: Not reported  
Evaluation lead agency: State

Evaluation date: 02/24/1988  
Evaluation: COMPLIANCE EVALUATION INSPECTION ON-SITE  
Area of violation: TSD - General

Map ID  
Direction  
Distance  
Elevation

MAP FINDINGS

Site

Database(s)

EDR ID Number  
EPA ID Number

**IT TRANSP CORP WILMINGTON (Continued)**

**1000419447**

Date achieved compliance: 05/31/1988  
Evaluation lead agency: State

Evaluation date: 02/24/1988  
Evaluation: COMPLIANCE EVALUATION INSPECTION ON-SITE  
Area of violation: TSD - Closure/Post-Closure  
Date achieved compliance: 05/31/1988  
Evaluation lead agency: State

Evaluation date: 02/08/1988  
Evaluation: FINANCIAL RECORD REVIEW  
Area of violation: Not reported  
Date achieved compliance: Not reported  
Evaluation lead agency: State

**CORRACTS:**

EPA ID: CAD029654894  
EPA Region: 9  
Area Name: ENTIRE FACILITY  
Actual Date: 3/1/1984  
Action: CA075LO - CA Prioritization, Facility or area was assigned a low corrective action priority

NAICS Code(s): Not reported  
Original schedule date: Not reported  
Schedule end date: Not reported

**HIST UST:**

Region: STATE  
Facility ID: 00000017488  
Facility Type: Other  
Other Type: HAZARDOUS WASTE TRAN  
Total Tanks: 0009  
Contact Name: JIM MILLER  
Telephone: 2135184700  
Owner Name: IT CORPORATION  
Owner Address: 23456 HAWTHORNE BLVD.  
Owner City,St,Zip: TORRANCE, CA 90505

Tank Num: 001  
Container Num: 1  
Year Installed: 1981  
Tank Capacity: 00158000  
Tank Used for: WASTE  
Type of Fuel: Not reported  
Tank Construction: 4 inches  
Leak Detection: Visual

Tank Num: 002  
Container Num: 7  
Year Installed: 1981  
Tank Capacity: 00010000  
Tank Used for: PRODUCT  
Type of Fuel: DIESEL  
Tank Construction: 1/4 inches  
Leak Detection: Pressure Test

Map ID  
Direction  
Distance  
Elevation

MAP FINDINGS

Site

Database(s)

EDR ID Number  
EPA ID Number

**IT TRANSP CORP WILMINGTON (Continued)**

**1000419447**

Tank Num: 003  
Container Num: 6  
Year Installed: 1981  
Tank Capacity: 00010000  
Tank Used for: PRODUCT  
Type of Fuel: DIESEL  
Tank Construction: 1/4 inches  
Leak Detection: Pressure Test

Tank Num: 004  
Container Num: 5  
Year Installed: 1981  
Tank Capacity: 00010000  
Tank Used for: PRODUCT  
Type of Fuel: UNLEADED  
Tank Construction: 1/4 inches  
Leak Detection: Pressure Test

Tank Num: 005  
Container Num: 4  
Year Installed: 1981  
Tank Capacity: 00010000  
Tank Used for: PRODUCT  
Type of Fuel: REGULAR  
Tank Construction: 1/4 inches  
Leak Detection: Pressure Test

Tank Num: 006  
Container Num: 3  
Year Installed: 1981  
Tank Capacity: 00010000  
Tank Used for: WASTE  
Type of Fuel: Not reported  
Tank Construction: 1/4 inches  
Leak Detection: Pressure Test

Tank Num: 007  
Container Num: 2  
Year Installed: 1981  
Tank Capacity: 00010000  
Tank Used for: WASTE  
Type of Fuel: Not reported  
Tank Construction: 1/4 inches  
Leak Detection: Pressure Test

Tank Num: 008  
Container Num: 1  
Year Installed: 1981  
Tank Capacity: 00002000  
Tank Used for: WASTE  
Type of Fuel: WASTE OIL  
Tank Construction: 1/4 inches  
Leak Detection: None

Tank Num: 009  
Container Num: 8  
Year Installed: 1979



Map ID  
 Direction  
 Distance  
 Elevation

MAP FINDINGS

Site

Database(s)

EDR ID Number  
 EPA ID Number

**IT TRANSP CORP WILMINGTON (Continued)**

**1000419447**

Tank Capacity: 00008000  
 Tank Used for: WASTE  
 Type of Fuel: WASTE OIL  
 Tank Construction: Not reported  
 Leak Detection: Pressure Test

**116**  
**SSW**  
**1/2-1**  
**0.713 mi.**  
**3765 ft.**

**BANNING NEW ELEMENTARY SCHOOL NO. 1**  
**FRIES AVENUE/WEST E STREET**  
**LOS ANGELES, CA 90744**

**SCH S105628644**  
**ENVIROSTOR N/A**

**Relative:**  
**Lower**

SCH:

**Actual:**  
**16 ft.**

Facility ID: 19880041  
 Site Type: School Cleanup  
 Site Type Detail: School  
 Acres: 3.47  
 National Priorities List: NO  
 Cleanup Oversight Agencies: SMBRP  
 Lead Agency: SMBRP  
 Lead Agency Description: DTSC - Site Mitigation And Brownfield Reuse Program  
 Project Manager: JUAN OSORNIO  
 Supervisor: Shahir Haddad  
 Division Branch: Cypress  
 Site Code: 404097-11 VCA  
 Assembly: 55  
 Senate: 28  
 Special Program Status: Not reported  
 Status: Certified / Operation & Maintenance  
 Status Date: 2006-08-08 00:00:00  
 Restricted Use: NO  
 Funding: School District  
 Latitude: 34.0522761593686  
 Longitude: -118.252787171101  
 Alias Name: BANNING NEW ELEMENTARY SCHOOL NO. 1  
 Alias Type: Alternate Name  
 Alias Name: LAUSD-BANNING ES # 1  
 Alias Type: Alternate Name  
 Alias Name: LAUSD-BANNING NEW ELEM SCH #1  
 Alias Type: Alternate Name  
 Alias Name: LAUSD-BANNING NEW ELEM SCH #1/VCA  
 Alias Type: Alternate Name  
 Alias Name: LAUSD-BANNING NEW ELEMENTARY #1  
 Alias Type: Alternate Name  
 Alias Name: 404097-11 VCA  
 Alias Type: Project Code (Site Code)  
 Alias Name: 304225-11  
 Alias Type: Project Code (Site Code)  
 Alias Name: 304322-11 VCA  
 Alias Type: Project Code (Site Code)  
 Alias Name: 404022-11 CDE  
 Alias Type: Project Code (Site Code)  
 Alias Name: 7418-003-029  
 Alias Type: APN  
 Alias Name: 110033606140  
 Alias Type: EPA (FRS #)  
 Alias Name: LOS ANGELES UNIFIED SCHOOL DISTRICT

Map ID  
Direction  
Distance  
Elevation

MAP FINDINGS

Site

Database(s)

EDR ID Number  
EPA ID Number

**BANNING NEW ELEMENTARY SCHOOL NO. 1 (Continued)**

**S105628644**

Alias Type: Alternate Name  
Alias Name: 19880041  
Alias Type: Envirostor ID Number  
Alias Name: 7418-003-001  
Alias Type: APN  
  
APN: 7418-003-001, 7418-003-029  
APN Description: Not reported  
APN Description: Not reported  
Comments: RAC approved. Still need lead assmt, expect September; to install methane system before site cert.Approved.NFA for LBP issue.CRU memo completed to close out Site Codes: 304225, 404022 and 404097. Site code 304322 remains open and active.DTSC reviewed the Operation and Maintenance report and had no comments.

Completed Info:

Completed Area Name: PROJECT WIDE  
Completed Sub Area Name: Not reported  
Completed Document Type: Operations and Maintenance Report  
Completed Date: 2009-03-23 00:00:00  
  
Completed Area Name: PROJECT WIDE  
Completed Sub Area Name: Not reported  
Completed Document Type: Phase 1  
Completed Date: 2000-02-04 00:00:00  
  
Completed Area Name: PROJECT WIDE  
Completed Sub Area Name: Not reported  
Completed Document Type: Preliminary Endangerment Assessment Report  
Completed Date: 2002-03-29 00:00:00  
  
Completed Area Name: PROJECT WIDE  
Completed Sub Area Name: Not reported  
Completed Document Type: Removal Action Workplan  
Completed Date: 2003-01-23 00:00:00  
  
Completed Area Name: PROJECT WIDE  
Completed Sub Area Name: Not reported  
Completed Document Type: CEQA - Notice of Exemption  
Completed Date: 2002-10-29 00:00:00  
  
Completed Area Name: PROJECT WIDE  
Completed Sub Area Name: Not reported  
Completed Document Type: \* Public Participation  
Completed Date: 2002-12-11 00:00:00  
  
Completed Area Name: PROJECT WIDE  
Completed Sub Area Name: Not reported  
Completed Document Type: Site Inspections/Visit (Non LUR)  
Completed Date: 2000-01-21 00:00:00  
  
Completed Area Name: PROJECT WIDE  
Completed Sub Area Name: Not reported  
Completed Document Type: Site Inspections/Visit (Non LUR)  
Completed Date: 2003-04-15 00:00:00  
  
Completed Area Name: PROJECT WIDE  
Completed Sub Area Name: Not reported

Map ID  
Direction  
Distance  
Elevation

MAP FINDINGS

Site

Database(s)

EDR ID Number  
EPA ID Number

**BANNING NEW ELEMENTARY SCHOOL NO. 1 (Continued)**

**S105628644**

Completed Document Type: Site Inspections/Visit (Non LUR)  
Completed Date: 2004-10-06 00:00:00

Completed Area Name: PROJECT WIDE  
Completed Sub Area Name: Not reported  
Completed Document Type: Site Inspections/Visit (Non LUR)  
Completed Date: 2004-11-12 00:00:00

Completed Area Name: PROJECT WIDE  
Completed Sub Area Name: Not reported  
Completed Document Type: Site Inspections/Visit (Non LUR)  
Completed Date: 2005-03-02 00:00:00

Completed Area Name: PROJECT WIDE  
Completed Sub Area Name: Not reported  
Completed Document Type: Site Inspections/Visit (Non LUR)  
Completed Date: 2005-08-22 00:00:00

Completed Area Name: PROJECT WIDE  
Completed Sub Area Name: Not reported  
Completed Document Type: Environmental Oversight Agreement  
Completed Date: 2000-02-10 00:00:00

Completed Area Name: PROJECT WIDE  
Completed Sub Area Name: Not reported  
Completed Document Type: School Cleanup Agreement  
Completed Date: 2000-02-10 00:00:00

Completed Area Name: PROJECT WIDE  
Completed Sub Area Name: Not reported  
Completed Document Type: Operation & Maintenance Order/Agreement  
Completed Date: 2006-08-08 00:00:00

Completed Area Name: PROJECT WIDE  
Completed Sub Area Name: Not reported  
Completed Document Type: Cost Recovery Closeout Memo  
Completed Date: 2004-11-15 00:00:00

Completed Area Name: PROJECT WIDE  
Completed Sub Area Name: Not reported  
Completed Document Type: Supplemental Site Investigation Report  
Completed Date: 2003-09-17 00:00:00

Completed Area Name: Soil  
Completed Sub Area Name: Not reported  
Completed Document Type: Removal Action Completion Report  
Completed Date: 2003-06-17 00:00:00

Completed Area Name: PROJECT WIDE  
Completed Sub Area Name: Not reported  
Completed Document Type: Operations and Maintenance Plan  
Completed Date: 2006-08-21 00:00:00

Completed Area Name: Methane  
Completed Sub Area Name: Not reported  
Completed Document Type: Removal Action Completion Report  
Completed Date: 2006-08-22 00:00:00

Map ID  
Direction  
Distance  
Elevation

MAP FINDINGS

Site

Database(s)

EDR ID Number  
EPA ID Number

**BANNING NEW ELEMENTARY SCHOOL NO. 1 (Continued)**

**S105628644**

Completed Area Name: PROJECT WIDE  
Completed Sub Area Name: Not reported  
Completed Document Type: Technical Workplan  
Completed Date: 2006-07-20 00:00:00

Completed Area Name: PROJECT WIDE  
Completed Sub Area Name: Not reported  
Completed Document Type: 4.15 Request  
Completed Date: 2004-06-18 00:00:00

Completed Area Name: PROJECT WIDE  
Completed Sub Area Name: Not reported  
Completed Document Type: Operations and Maintenance Report  
Completed Date: 2008-04-07 00:00:00

Completed Area Name: PROJECT WIDE  
Completed Sub Area Name: Not reported  
Completed Document Type: Operations and Maintenance Report  
Completed Date: 2008-11-25 00:00:00

Confirmed: NONE SPECIFIED  
Confirmed Description: Not reported  
Future Area Name: PROJECT WIDE  
Future Sub Area Name: Not reported  
Future Document Type: Operations and Maintenance Report  
Future Due Date: 2009  
Media Affected: , 30018, 30015, 30024  
Media Affected Desc: Not reported  
Media Affected Desc: Not reported  
Media Affected Desc: Not reported  
Media Affected Desc: Not reported

**Management:**

Management Required: NONE SPECIFIED  
Management Required Desc: Not reported  
Potential: IA, SOIL, SV  
Potential Description: Not reported  
Potential Description: Not reported  
Potential Description: Not reported  
Schedule Area Name: Not reported  
Schedule Sub Area Name: Not reported  
Schedule Document Type: Not reported  
Schedule Due Date: Not reported  
Schedule Revised Date: Not reported  
PastUse: OIL FIELD, RESIDENTIAL AREA

**ENVIROSTOR:**

Site Type: School Cleanup  
Site Type Detailed: School  
Acres: 3.47  
NPL: NO  
Regulatory Agencies: SMBRP  
Lead Agency: SMBRP  
Program Manager: JUAN OSORNIO  
Supervisor: Shahir Haddad  
Division Branch: Cypress  
Facility ID: 19880041

Map ID  
Direction  
Distance  
Elevation

MAP FINDINGS

Site

Database(s)

EDR ID Number  
EPA ID Number

**BANNING NEW ELEMENTARY SCHOOL NO. 1 (Continued)**

**S105628644**

Site Code: 404097-11 VCA  
Assembly: 55  
Senate: 28  
Special Program: Not reported  
Status: Certified / Operation & Maintenance  
Status Date: 2006-08-08 00:00:00  
Restricted Use: NO  
Funding: School District  
Latitude: 34.0522761593686  
Longitude: -118.252787171101  
Alias Name: BANNING NEW ELEMENTARY SCHOOL NO. 1  
Alias Type: Alternate Name  
Alias Name: LAUSD-BANNING ES # 1  
Alias Type: Alternate Name  
Alias Name: LAUSD-BANNING NEW ELEM SCH #1  
Alias Type: Alternate Name  
Alias Name: LAUSD-BANNING NEW ELEM SCH #1/VCA  
Alias Type: Alternate Name  
Alias Name: LAUSD-BANNING NEW ELEMENTARY #1  
Alias Type: Alternate Name  
Alias Name: 404097-11 VCA  
Alias Type: Project Code (Site Code)  
Alias Name: 304225-11  
Alias Type: Project Code (Site Code)  
Alias Name: 304322-11 VCA  
Alias Type: Project Code (Site Code)  
Alias Name: 404022-11 CDE  
Alias Type: Project Code (Site Code)  
Alias Name: 7418-003-029  
Alias Type: APN  
Alias Name: 110033606140  
Alias Type: EPA (FRS #)  
Alias Name: LOS ANGELES UNIFIED SCHOOL DISTRICT  
Alias Type: Alternate Name  
Alias Name: 19880041  
Alias Type: Envirostor ID Number  
Alias Name: 7418-003-001  
Alias Type: APN  
  
APN: 7418-003-001, 7418-003-029  
APN Description: Not reported  
APN Description: Not reported  
Comments: RAC approved. Still need lead assmt, expect September; to install methane system before site cert.Approved.NFA for LBP issue.CRU memo completed to close out Site Codes: 304225, 404022 and 404097. Site code 304322 remains open and active.DTSC reviewed the Operation and Maintenance report and had no comments.

Completed Info:

Completed Area Name: PROJECT WIDE  
Completed Sub Area Name: Not reported  
Completed Document Type: Operations and Maintenance Report  
Completed Date: 2009-03-23 00:00:00

Completed Area Name: PROJECT WIDE  
Completed Sub Area Name: Not reported  
Completed Document Type: Phase 1  
Completed Date: 2000-02-04 00:00:00



Map ID  
Direction  
Distance  
Elevation

MAP FINDINGS

Site

Database(s)

EDR ID Number  
EPA ID Number

**BANNING NEW ELEMENTARY SCHOOL NO. 1 (Continued)**

**S105628644**

Completed Area Name: PROJECT WIDE  
Completed Sub Area Name: Not reported  
Completed Document Type: Preliminary Endangerment Assessment Report  
Completed Date: 2002-03-29 00:00:00

Completed Area Name: PROJECT WIDE  
Completed Sub Area Name: Not reported  
Completed Document Type: Removal Action Workplan  
Completed Date: 2003-01-23 00:00:00

Completed Area Name: PROJECT WIDE  
Completed Sub Area Name: Not reported  
Completed Document Type: CEQA - Notice of Exemption  
Completed Date: 2002-10-29 00:00:00

Completed Area Name: PROJECT WIDE  
Completed Sub Area Name: Not reported  
Completed Document Type: \* Public Participation  
Completed Date: 2002-12-11 00:00:00

Completed Area Name: PROJECT WIDE  
Completed Sub Area Name: Not reported  
Completed Document Type: Site Inspections/Visit (Non LUR)  
Completed Date: 2000-01-21 00:00:00

Completed Area Name: PROJECT WIDE  
Completed Sub Area Name: Not reported  
Completed Document Type: Site Inspections/Visit (Non LUR)  
Completed Date: 2003-04-15 00:00:00

Completed Area Name: PROJECT WIDE  
Completed Sub Area Name: Not reported  
Completed Document Type: Site Inspections/Visit (Non LUR)  
Completed Date: 2004-10-06 00:00:00

Completed Area Name: PROJECT WIDE  
Completed Sub Area Name: Not reported  
Completed Document Type: Site Inspections/Visit (Non LUR)  
Completed Date: 2004-11-12 00:00:00

Completed Area Name: PROJECT WIDE  
Completed Sub Area Name: Not reported  
Completed Document Type: Site Inspections/Visit (Non LUR)  
Completed Date: 2005-03-02 00:00:00

Completed Area Name: PROJECT WIDE  
Completed Sub Area Name: Not reported  
Completed Document Type: Site Inspections/Visit (Non LUR)  
Completed Date: 2005-08-22 00:00:00

Completed Area Name: PROJECT WIDE  
Completed Sub Area Name: Not reported  
Completed Document Type: Environmental Oversight Agreement  
Completed Date: 2000-02-10 00:00:00

Completed Area Name: PROJECT WIDE  
Completed Sub Area Name: Not reported

Map ID  
Direction  
Distance  
Elevation

MAP FINDINGS

Site

Database(s)

EDR ID Number  
EPA ID Number

**BANNING NEW ELEMENTARY SCHOOL NO. 1 (Continued)**

**S105628644**

Completed Document Type: School Cleanup Agreement  
Completed Date: 2000-02-10 00:00:00

Completed Area Name: PROJECT WIDE  
Completed Sub Area Name: Not reported  
Completed Document Type: Operation & Maintenance Order/Agreement  
Completed Date: 2006-08-08 00:00:00

Completed Area Name: PROJECT WIDE  
Completed Sub Area Name: Not reported  
Completed Document Type: Cost Recovery Closeout Memo  
Completed Date: 2004-11-15 00:00:00

Completed Area Name: PROJECT WIDE  
Completed Sub Area Name: Not reported  
Completed Document Type: Supplemental Site Investigation Report  
Completed Date: 2003-09-17 00:00:00

Completed Area Name: Soil  
Completed Sub Area Name: Not reported  
Completed Document Type: Removal Action Completion Report  
Completed Date: 2003-06-17 00:00:00

Completed Area Name: PROJECT WIDE  
Completed Sub Area Name: Not reported  
Completed Document Type: Operations and Maintenance Plan  
Completed Date: 2006-08-21 00:00:00

Completed Area Name: Methane  
Completed Sub Area Name: Not reported  
Completed Document Type: Removal Action Completion Report  
Completed Date: 2006-08-22 00:00:00

Completed Area Name: PROJECT WIDE  
Completed Sub Area Name: Not reported  
Completed Document Type: Technical Workplan  
Completed Date: 2006-07-20 00:00:00

Completed Area Name: PROJECT WIDE  
Completed Sub Area Name: Not reported  
Completed Document Type: 4.15 Request  
Completed Date: 2004-06-18 00:00:00

Completed Area Name: PROJECT WIDE  
Completed Sub Area Name: Not reported  
Completed Document Type: Operations and Maintenance Report  
Completed Date: 2008-04-07 00:00:00

Completed Area Name: PROJECT WIDE  
Completed Sub Area Name: Not reported  
Completed Document Type: Operations and Maintenance Report  
Completed Date: 2008-11-25 00:00:00

Confirmed: NONE SPECIFIED  
Confirmed Description: Not reported  
Future Area Name: PROJECT WIDE  
Future Sub Area Name: Not reported

Map ID  
 Direction  
 Distance  
 Elevation

MAP FINDINGS

Site

Database(s)

EDR ID Number  
 EPA ID Number

**BANNING NEW ELEMENTARY SCHOOL NO. 1 (Continued)**

**S105628644**

Future Document Type: Operations and Maintenance Report  
 Future Due Date: 2009  
 Media Affected: , 30018, 30015, 30024  
 Media Affected Desc: Not reported  
 Media Affected Desc: Not reported  
 Media Affected Desc: Not reported  
 Media Affected Desc: Not reported

**Management:**

Management Required: NONE SPECIFIED  
 Management Required Desc: Not reported  
 Potential: IA, SOIL, SV  
 Potential Description: Not reported  
 Potential Description: Not reported  
 Potential Description: Not reported  
 Schedule Area Name: Not reported  
 Schedule Sub Area Name: Not reported  
 Schedule Document Type: Not reported  
 Schedule Due Date: Not reported  
 Schedule Revised Date: Not reported  
 PastUse: OIL FIELD, RESIDENTIAL AREA

117  
 SSW  
 1/2-1  
 0.916 mi.  
 4836 ft.

**KOPPERS - LOS ANGELES**  
**210 SOUTH AVALON BOULEVARD**  
**WILMINGTON, CA 90744**

**CA BOND EXP. PLAN S100833512**  
**ENVIROSTOR N/A**

**Relative:**  
**Lower**

**CA BOND EXP. PLAN:**

Responsible Party: BACKLOG SITE CLEANUP PLANNING REPORT  
 Project Revenue Source Company: Not reported  
 Project Revenue Source Addr: Not reported  
 Project Revenue Source City,St,Zip: Not reported  
 Project Revenue Source Desc: This site is projected for cleanup funded by responsible parties with reimbursement to DHS for staff and related costs. However, if the responsible parties fail to provide funding for cleanup another source of funds will need to be established.

**Actual:**  
**12 ft.**

Site Description: Koppers, Los Angeles (Wilmington), is a former wood treatment facility at the Port of Los Angeles. It operated from 1940 to 1972. Wastes were discharged to a 3,000 cubic yard sump.

Hazardous Waste Desc: Hazardous substances have been detected at elevated levels and include pentachlorophenol (PCP), chromium, arsenic, and polynuclear aromatic hydrocarbons (PNAs).

Threat To Public Health & Env: The site is paved and is located in an industrial area. There is a potential for ground water contamination and direct exposure if the site cover is not maintained.

Site Activity Status: The site was graded and paved prior to 1981. There has been no recent activity.

**ENVIROSTOR:**

Site Type: Historical  
 Site Type Detailed: \* Historical  
 Acres: Not reported  
 NPL: NO  
 Regulatory Agencies: RWQCB 4 - Los Angeles  
 Lead Agency: NONE SPECIFIED  
 Program Manager: Not reported  
 Supervisor: Referred - Not Assigned  
 Division Branch: Cypress

Map ID  
Direction  
Distance  
Elevation

MAP FINDINGS

Site

Database(s)

EDR ID Number  
EPA ID Number

**KOPPERS - LOS ANGELES (Continued)**

**S100833512**

Facility ID: 19280085  
Site Code: 400082  
Assembly: 54  
Senate: 25  
Special Program: \* CERC2  
Status: Refer: RWQCB  
Status Date: 1989-01-24 00:00:00  
Restricted Use: NO  
Funding: Not reported  
Latitude: 33.7686111111111  
Longitude: -118.260555555556  
Alias Name: 19280085  
Alias Type: Envirostor ID Number  
Alias Name: P43060  
Alias Type: PCode  
Alias Name: CAD008267072  
Alias Type: EPA Identification Number  
Alias Name: KOPPERS - PORT OF LOS ANGELES  
Alias Type: Alternate Name  
Alias Name: KOPPERS CHEMICAL - WILMINGTON  
Alias Type: Alternate Name  
Alias Name: 400082  
Alias Type: Project Code (Site Code)

APN: NONE SPECIFIED  
APN Description: Not reported  
Comments: SITE SCREENING DONE E&E REVIEW OF THE PA COMPLETED BY DHS RECOMMENDS A MEDIUM PRIORITY SSI FOR EPA FACILITY IDENTIFIED ECKHARDT LIST SITE SCREENING DONE PAVED PRIOR TO 1981. WOOD TREATMENT FAC. WSTS DISCH TO 3000 CU YD SUMP PRELIM ASSESS DONE DHS-SITE SUBMITTED TO BEP AND HAS BEEN HAZARD RANKED.

Completed Info:

Completed Area Name: PROJECT WIDE  
Completed Sub Area Name: Not reported  
Completed Document Type: \* Discovery  
Completed Date: 1980-08-01 00:00:00

Completed Area Name: PROJECT WIDE  
Completed Sub Area Name: Not reported  
Completed Document Type: Site Screening  
Completed Date: 1988-08-31 00:00:00

Completed Area Name: PROJECT WIDE  
Completed Sub Area Name: Not reported  
Completed Document Type: Preliminary Assessment Report  
Completed Date: 1987-12-01 00:00:00

Completed Area Name: PROJECT WIDE  
Completed Sub Area Name: Not reported  
Completed Document Type: Site Screening  
Completed Date: 1987-02-13 00:00:00

Confirmed: NONE SPECIFIED  
Confirmed Description: Not reported  
Future Area Name: Not reported  
Future Sub Area Name: Not reported  
Future Document Type: Not reported

Map ID  
Direction  
Distance  
Elevation

MAP FINDINGS

Site

Database(s)

EDR ID Number  
EPA ID Number

**KOPPERS - LOS ANGELES (Continued)**

**S100833512**

Future Due Date: Not reported  
Media Affected: 10003, 10064, 30001, 30153  
Media Affected Desc: Not reported  
Media Affected Desc: Not reported  
Media Affected Desc: Not reported  
Media Affected Desc: Not reported

Management:

Management Required: NONE SPECIFIED  
Management Required Desc: Not reported  
Potential: NONE SPECIFIED  
Potential Description: Not reported  
Schedule Area Name: Not reported  
Schedule Sub Area Name: Not reported  
Schedule Document Type: Not reported  
Schedule Due Date: Not reported  
Schedule Revised Date: Not reported  
PastUse: NONE SPECIFIED

118  
SSW  
1/2-1  
0.989 mi.  
5220 ft.

**KEELCO ANODES INC  
327 EAST B STREET  
WILMINGTON, CA 90744**

**RESPONSE  
ENVIROSTOR  
HIST Cal-Sites**

**S101480892  
N/A**

**Relative:  
Lower**

RESPONSE:

**Actual:  
14 ft.**

Facility ID: 19360523  
Site Type: State Response  
Site Type Detail: State Response or NPL  
Acres: 1  
National Priorities List: NO  
Cleanup Oversight Agencies: SMBRP  
Lead Agency: SMBRP  
Lead Agency Description: DTSC - Site Mitigation And Brownfield Reuse Program  
Project Manager: GREG HOLMES  
Supervisor: Greg Holmes  
Division Branch: Cypress  
Site Code: 400257  
Assembly: 55  
Senate: 28  
Special Program Status: Not reported  
Status: Certified  
Status Date: 1994-06-29 00:00:00  
Restricted Use: NO  
Funding: Responsible Party  
Latitude: 33.7727777777778  
Longitude: -118.26611111111111  
Alias Name: P43056  
Alias Type: PCode  
Alias Name: 19360523  
Alias Type: Envirostor ID Number  
Alias Name: 400257  
Alias Type: Project Code (Site Code)  
Alias Name: 110033607210  
Alias Type: EPA (FRS #)  
  
APN: NONE SPECIFIED  
APN Description: Not reported



Map ID  
Direction  
Distance  
Elevation

MAP FINDINGS

Site

Database(s)

EDR ID Number  
EPA ID Number

**KEELCO ANODES INC (Continued)**

**S101480892**

Comments: In a letter, dated June 22, 1994, DTSC approved the Revised Removal Action Summary Report, dated June 1, 1994, and the revised Addendum, dated June 3, 1994, with certain notations. DTSC determined that no further removal/remedial action is necessary. DTSC issued a letter / fact sheet to interested parties announcing the start of removal action activities, dated November 17, 1993. In a letter, dated April 16, 1992, DTSC found the Community Relations Plan letter, dated April 7, 1992, acceptable. On July 1, 1994, a letter / fact sheet was sent to interested parties with notification that the removal action activities, which began in December 1993, were completed in April 1994. In a letter, dated September 21, 1993, DTSC informed interested parties of a proposed removal action and announced that the 30-day public comment period on the removal action workplan will end on October 21, 1993. A public notice announcing the public comment period on the proposed negative declaration and draft removal action plan was printed in The Daily Breeze newspaper. In a letter, dated November 5, 1993, DTSC approved the Removal Action Plan, which is comprised of two documents and two letters. DTSC completed a Remedial Action Certification form for the site with the determination that all appropriate response actions were completed and no further removal/remedial action is necessary. In letters, dated April 30, 1993, DTSC notified the RPs of its Final Determination of Non-Compliance with the Order. On March 1, 1991, DTSC issued the "Remedial Action Order and Imminent and/or Substantial Endangerment Determination Order," Docket No. HSA 90/91-016, to three Responsible Parties. The Order directed the RPs to investigate and remediate the Site. In letters, dated March 24, 1993, DTSC notified the three RPs of the Proposed Determination of Non-Compliance with the Order. A CEQA Notice of Determination was signed by DTSC on November 8, 1993. DTSC determined that the removal action project will not have a significant effect on the environment. In a letter, dated June 9, 1992, DTSC specified modifications to the revised investigation and removal workplan, dated February 27, 1992, and requested implementation of the workplan at the Site.

Completed Info:

Completed Area Name: PROJECT WIDE  
Completed Sub Area Name: Not reported  
Completed Document Type: Removal Action Completion Report  
Completed Date: 1994-06-22 00:00:00

Completed Area Name: PROJECT WIDE  
Completed Sub Area Name: Not reported  
Completed Document Type: Public Participation Plan / Community Relations Plan  
Completed Date: 1992-04-16 00:00:00

Completed Area Name: PROJECT WIDE  
Completed Sub Area Name: Not reported  
Completed Document Type: Fact Sheets  
Completed Date: 1994-07-01 00:00:00

Completed Area Name: PROJECT WIDE  
Completed Sub Area Name: Not reported  
Completed Document Type: Fact Sheets  
Completed Date: 1993-09-21 00:00:00

Completed Area Name: PROJECT WIDE  
Completed Sub Area Name: Not reported

Map ID  
Direction  
Distance  
Elevation

MAP FINDINGS

Site

Database(s)

EDR ID Number  
EPA ID Number

**KEELCO ANODES INC (Continued)**

**S101480892**

Completed Document Type: Public Notice  
Completed Date: 1993-09-22 00:00:00

Completed Area Name: PROJECT WIDE  
Completed Sub Area Name: Not reported  
Completed Document Type: Fact Sheets  
Completed Date: 1993-11-17 00:00:00

Completed Area Name: PROJECT WIDE  
Completed Sub Area Name: Not reported  
Completed Document Type: Certification  
Completed Date: 1994-06-29 00:00:00

Completed Area Name: PROJECT WIDE  
Completed Sub Area Name: Not reported  
Completed Document Type: Final Determination of non-compliance  
Completed Date: 1993-04-30 00:00:00

Completed Area Name: PROJECT WIDE  
Completed Sub Area Name: Not reported  
Completed Document Type: Unilateral Order (I/SE, RAO, CAO, EPA AO)  
Completed Date: 1991-03-01 00:00:00

Completed Area Name: PROJECT WIDE  
Completed Sub Area Name: Not reported  
Completed Document Type: Proposed Determination of non-compliance  
Completed Date: 1993-03-24 00:00:00

Completed Area Name: PROJECT WIDE  
Completed Sub Area Name: Not reported  
Completed Document Type: CEQA - Initial Study/ Neg. Declaration  
Completed Date: 1993-11-08 00:00:00

Completed Area Name: PROJECT WIDE  
Completed Sub Area Name: Not reported  
Completed Document Type: Removal Action Workplan  
Completed Date: 1992-06-09 00:00:00

Completed Area Name: PROJECT WIDE  
Completed Sub Area Name: Not reported  
Completed Document Type: Site Characterization Report  
Completed Date: 1993-05-21 00:00:00

Completed Area Name: PROJECT WIDE  
Completed Sub Area Name: Not reported  
Completed Document Type: Removal Action Workplan  
Completed Date: 1993-11-05 00:00:00

Confirmed: 30001,30013  
Confirmed Description: Arsenic  
Confirmed Description: Lead  
Future Area Name: Not reported  
Future Sub Area Name: Not reported  
Future Document Type: Not reported  
Future Due Date: Not reported  
Media Affected: 30001, 30013  
Media Affected Desc: Not reported

Map ID  
Direction  
Distance  
Elevation

MAP FINDINGS

Site

Database(s)

EDR ID Number  
EPA ID Number

**KEELCO ANODES INC (Continued)**

**S101480892**

Media Affected Desc: Not reported  
Management:  
Management Required: NONE SPECIFIED  
Management Required Desc: Not reported  
Potential: SOIL  
Potential Description: Not reported  
Schedule Area Name: Not reported  
Schedule Sub Area Name: Not reported  
Schedule Document Type: Not reported  
Schedule Due Date: Not reported  
Schedule Revised Date: Not reported  
PastUse: MANUFACTURING - OTHER

**ENVIROSTOR:**

Site Type: State Response  
Site Type Detailed: State Response or NPL  
Acres: 1  
NPL: NO  
Regulatory Agencies: SMBRP  
Lead Agency: SMBRP  
Program Manager: GREG HOLMES  
Supervisor: Greg Holmes  
Division Branch: Cypress  
Facility ID: 19360523  
Site Code: 400257  
Assembly: 55  
Senate: 28  
Special Program: Not reported  
Status: Certified  
Status Date: 1994-06-29 00:00:00  
Restricted Use: NO  
Funding: Responsible Party  
Latitude: 33.7727777777778  
Longitude: -118.2661111111111  
Alias Name: P43056  
Alias Type: PCode  
Alias Name: 19360523  
Alias Type: Envirostor ID Number  
Alias Name: 400257  
Alias Type: Project Code (Site Code)  
Alias Name: 110033607210  
Alias Type: EPA (FRS #)

APN: NONE SPECIFIED  
APN Description: Not reported  
Comments: In a letter, dated June 22, 1994, DTSC approved the Revised Removal Action Summary Report, dated June 1, 1994, and the revised Addendum, dated June 3, 1994, with certain notations. DTSC determined that no further removal/remedial action is necessary. DTSC issued a letter / fact sheet to interested parties announcing the start of removal action activities, dated November 17, 1993. In a letter, dated April 16, 1992, DTSC found the Community Relations Plan letter, dated April 7, 1992, acceptable. On July 1, 1994, a letter / fact sheet was sent to interested parties with notification that the removal action activities, which began in December 1993, were completed in April 1994. In a letter, dated September 21, 1993, DTSC informed interested

Map ID  
Direction  
Distance  
Elevation

MAP FINDINGS

Site

Database(s)

EDR ID Number  
EPA ID Number

**KEELCO ANODES INC (Continued)**

**S101480892**

parties of a proposed removal action and announced that the 30-day public comment period on the removal action workplan will end on October 21, 1993. A public notice announcing the public comment period on the proposed negative declaration and draft removal action plan was printed in The Daily Breeze newspaper. In a letter, dated November 5, 1993, DTSC approved the Removal Action Plan, which is comprised of two documents and two letters. DTSC completed a Remedial Action Certification form for the site with the determination that all appropriate response actions were completed and no further removal/remedial action is necessary. In letters, dated April 30, 1993, DTSC notified the RPs of its Final Determination of Non-Compliance with the Order. On March 1, 1991, DTSC issued the "Remedial Action Order and Imminent and/or Substantial Endangerment Determination Order," Docket No. HSA 90/91-016, to three Responsible Parties. The Order directed the RPs to investigate and remediate the Site. In letters, dated March 24, 1993, DTSC notified the three RPs of the Proposed Determination of Non-Compliance with the Order. A CEQA Notice of Determination was signed by DTSC on November 8, 1993. DTSC determined that the removal action project will not have a significant effect on the environment. In a letter, dated June 9, 1992, DTSC specified modifications to the revised investigation and removal workplan, dated February 27, 1992, and requested implementation of the workplan at the Site.

Completed Info:

Completed Area Name: PROJECT WIDE  
Completed Sub Area Name: Not reported  
Completed Document Type: Removal Action Completion Report  
Completed Date: 1994-06-22 00:00:00

Completed Area Name: PROJECT WIDE  
Completed Sub Area Name: Not reported  
Completed Document Type: Public Participation Plan / Community Relations Plan  
Completed Date: 1992-04-16 00:00:00

Completed Area Name: PROJECT WIDE  
Completed Sub Area Name: Not reported  
Completed Document Type: Fact Sheets  
Completed Date: 1994-07-01 00:00:00

Completed Area Name: PROJECT WIDE  
Completed Sub Area Name: Not reported  
Completed Document Type: Fact Sheets  
Completed Date: 1993-09-21 00:00:00

Completed Area Name: PROJECT WIDE  
Completed Sub Area Name: Not reported  
Completed Document Type: Public Notice  
Completed Date: 1993-09-22 00:00:00

Completed Area Name: PROJECT WIDE  
Completed Sub Area Name: Not reported  
Completed Document Type: Fact Sheets  
Completed Date: 1993-11-17 00:00:00

Completed Area Name: PROJECT WIDE  
Completed Sub Area Name: Not reported  
Completed Document Type: Certification

Map ID  
Direction  
Distance  
Elevation

MAP FINDINGS

Site

Database(s)

EDR ID Number  
EPA ID Number

**KEELCO ANODES INC (Continued)**

**S101480892**

Completed Date: 1994-06-29 00:00:00

Completed Area Name: PROJECT WIDE  
Completed Sub Area Name: Not reported  
Completed Document Type: Final Determination of non-compliance  
Completed Date: 1993-04-30 00:00:00

Completed Area Name: PROJECT WIDE  
Completed Sub Area Name: Not reported  
Completed Document Type: Unilateral Order (I/SE, RAO, CAO, EPA AO)  
Completed Date: 1991-03-01 00:00:00

Completed Area Name: PROJECT WIDE  
Completed Sub Area Name: Not reported  
Completed Document Type: Proposed Determination of non-compliance  
Completed Date: 1993-03-24 00:00:00

Completed Area Name: PROJECT WIDE  
Completed Sub Area Name: Not reported  
Completed Document Type: CEQA - Initial Study/ Neg. Declaration  
Completed Date: 1993-11-08 00:00:00

Completed Area Name: PROJECT WIDE  
Completed Sub Area Name: Not reported  
Completed Document Type: Removal Action Workplan  
Completed Date: 1992-06-09 00:00:00

Completed Area Name: PROJECT WIDE  
Completed Sub Area Name: Not reported  
Completed Document Type: Site Characterization Report  
Completed Date: 1993-05-21 00:00:00

Completed Area Name: PROJECT WIDE  
Completed Sub Area Name: Not reported  
Completed Document Type: Removal Action Workplan  
Completed Date: 1993-11-05 00:00:00

Confirmed: 30001,30013  
Confirmed Description: Arsenic  
Confirmed Description: Lead  
Future Area Name: Not reported  
Future Sub Area Name: Not reported  
Future Document Type: Not reported  
Future Due Date: Not reported  
Media Affected: 30001, 30013  
Media Affected Desc: Not reported  
Media Affected Desc: Not reported

Management:  
Management Required: NONE SPECIFIED  
Management Required Desc: Not reported  
Potential: SOIL  
Potential Description: Not reported  
Schedule Area Name: Not reported  
Schedule Sub Area Name: Not reported  
Schedule Document Type: Not reported  
Schedule Due Date: Not reported  
Schedule Revised Date: Not reported



Map ID  
Direction  
Distance  
Elevation

MAP FINDINGS

Site

Database(s)

EDR ID Number  
EPA ID Number

**KEELCO ANODES INC (Continued)**

**S101480892**

PastUse: MANUFACTURING - OTHER

HISTORICAL CAL-SITES:

Facility ID: 19360523  
Region: 4  
Region Name: CYPRESS  
Branch: SB  
Branch Name: SO CAL - CYPRESS  
File Name: Not reported  
State Senate District: 06291994  
Status: CERT - CERTIFIED AS HAVING BEEN REMEDIED SATISFACTORILY UNDER DTSC  
OVERSIGHT  
Status Name: CERTIFIED  
Lead Agency: DTSC  
Lead Agency: DEPT OF TOXIC SUBSTANCES CONTROL  
Facility Type: RP  
Type Name: RESPONSIBLE PARTY  
NPL: Not Listed  
SIC Code: 36  
SIC Name: MANU - ELECTRONIC & OTHER ELECTRIC EQUIP  
Access: Not reported  
Cortese: Not reported  
Hazardous Ranking Score: Not reported  
Date Site Hazard Ranked: Not reported  
Groundwater Contamination: Unknown  
Staff Member Responsible for Site: Not reported  
Supervisor Responsible for Site: Not reported  
Region Water Control Board: LA  
Region Water Control Board Name: LOS ANGELES  
Lat/Long Direction: Not reported  
Lat/Long (dms): 0 0 0 / 0 0 0  
Lat/long Method: Not reported  
Lat/Long Description: Not reported  
State Assembly District Code: 55  
State Senate District Code: 28  
Facility ID: 19360523  
Activity: ORDER  
Activity Name: I/SE, IORSE, FFA, FFSRA, VCA, EA  
AWP Code: ISE  
Proposed Budget: 0  
AWP Completion Date: Not reported  
Revised Due Date: Not reported  
Comments Date: 03011991  
Est Person-Yrs to complete: 0  
Estimated Size: Not reported  
Request to Delete Activity: Not reported  
Activity Status: CERT  
Definition of Status: CERTIFIED  
Liquids Removed (Gals): 0  
Liquids Treated (Gals): 0  
Action Included Capping: Not reported  
Well Decommissioned: Not reported  
Action Included Fencing: Not reported  
Removal Action Certification: Not reported  
Activity Comments: Not reported  
For Commercial Reuse: 0  
For Industrial Reuse: 0

Map ID  
Direction  
Distance  
Elevation

MAP FINDINGS

Site

Database(s)

EDR ID Number  
EPA ID Number

**KEELCO ANODES INC (Continued)**

**S101480892**

For Residential Reuse:	0
Unknown Type:	0
Facility ID:	19360523
Activity:	PPP
Activity Name:	PUBLIC PARTICIPATION PLAN
AWP Code:	Not reported
Proposed Budget:	0
AWP Completion Date:	Not reported
Revised Due Date:	Not reported
Comments Date:	04101992
Est Person-Yrs to complete:	0
Estimated Size:	Not reported
Request to Delete Activity:	Not reported
Activity Status:	CERT
Definition of Status:	CERTIFIED
Liquids Removed (Gals):	0
Liquids Treated (Gals):	0
Action Included Capping:	Not reported
Well Decommissioned:	Not reported
Action Included Fencing:	Not reported
Removal Action Certification:	Not reported
Activity Comments:	Not reported
For Commercial Reuse:	0
For Industrial Reuse:	0
For Residential Reuse:	0
Unknown Type:	0
Facility ID:	19360523
Activity:	FDNC
Activity Name:	FINAL DETERMINATION OF NON-COMPLIANCE
AWP Code:	Not reported
Proposed Budget:	0
AWP Completion Date:	Not reported
Revised Due Date:	Not reported
Comments Date:	04301993
Est Person-Yrs to complete:	0
Estimated Size:	Not reported
Request to Delete Activity:	Not reported
Activity Status:	CERT
Definition of Status:	CERTIFIED
Liquids Removed (Gals):	0
Liquids Treated (Gals):	0
Action Included Capping:	Not reported
Well Decommissioned:	Not reported
Action Included Fencing:	Not reported
Removal Action Certification:	Not reported
Activity Comments:	Not reported
For Commercial Reuse:	0
For Industrial Reuse:	0
For Residential Reuse:	0
Unknown Type:	0
Facility ID:	19360523
Activity:	FRIFS
Activity Name:	FOCUSED REMEDIAL INVESTIGATION/FEASIBILITY STUDY
AWP Code:	Not reported
Proposed Budget:	0
AWP Completion Date:	Not reported
Revised Due Date:	Not reported

Map ID  
Direction  
Distance  
Elevation

MAP FINDINGS

Site

Database(s)

EDR ID Number  
EPA ID Number

**KEELCO ANODES INC (Continued)**

**S101480892**

Comments Date: 05211993  
Est Person-Yrs to complete: 0  
Estimated Size: Not reported  
Request to Delete Activity: Not reported  
Activity Status: CERT  
Definition of Status: CERTIFIED  
Liquids Removed (Gals): 0  
Liquids Treated (Gals): 0  
Action Included Capping: Not reported  
Well Decommissioned: Not reported  
Action Included Fencing: Not reported  
Removal Action Certification: Not reported  
Activity Comments: Not reported  
For Commercial Reuse: 0  
For Industrial Reuse: 0  
For Residential Reuse: 0  
Unknown Type: 0  
Facility ID: 19360523  
Activity: CEQA  
Activity Name: CEQA INCLUDING NEGATIVE DECS  
AWP Code: Not reported  
Proposed Budget: 0  
AWP Completion Date: Not reported  
Revised Due Date: Not reported  
Comments Date: 11031993  
Est Person-Yrs to complete: 0  
Estimated Size: Not reported  
Request to Delete Activity: Not reported  
Activity Status: CERT  
Definition of Status: CERTIFIED  
Liquids Removed (Gals): 0  
Liquids Treated (Gals): 0  
Action Included Capping: Not reported  
Well Decommissioned: Not reported  
Action Included Fencing: Not reported  
Removal Action Certification: Not reported  
Activity Comments: Not reported  
For Commercial Reuse: 0  
For Industrial Reuse: 0  
For Residential Reuse: 0  
Unknown Type: 0  
Facility ID: 19360523  
Activity: RA  
Activity Name: REMOVAL ACTION  
AWP Code: SOIL  
Proposed Budget: 0  
AWP Completion Date: Not reported  
Revised Due Date: Not reported  
Comments Date: 06131994  
Est Person-Yrs to complete: 0  
Estimated Size: Not reported  
Request to Delete Activity: Not reported  
Activity Status: CERT  
Definition of Status: CERTIFIED  
Liquids Removed (Gals): 721  
Liquids Treated (Gals): 0  
Action Included Capping: Not reported

Map ID  
Direction  
Distance  
Elevation

MAP FINDINGS

Site

Database(s)

EDR ID Number  
EPA ID Number

**KEELCO ANODES INC (Continued)**

**S101480892**

Well Decommissioned: Not reported  
Action Included Fencing: Not reported  
Removal Action Certification: N  
Activity Comments: 721 TONS OF SOIL/DEBRIS AND OTHER SOLID WASTE AND APPROXIMATELY 600GAL OF WASTEWATER WERE TAKEN TO A HAZARDOUS WASTE DISPOSAL FACILITY.  
  
For Commercial Reuse: 0  
For Industrial Reuse: 0  
For Residential Reuse: 0  
Unknown Type: 0  
Facility ID: 19360523  
Activity: CERT  
Activity Name: CERTIFICATION  
AWP Code: Not reported  
Proposed Budget: 0  
AWP Completion Date: Not reported  
Revised Due Date: Not reported  
Comments Date: 06291994  
Est Person-Yrs to complete: 0  
Estimated Size: Not reported  
Request to Delete Activity: Not reported  
Activity Status: CERT  
Definition of Status: CERTIFIED  
Liquids Removed (Gals): 0  
Liquids Treated (Gals): 0  
Action Included Capping: Not reported  
Well Decommissioned: Not reported  
Action Included Fencing: Not reported  
Removal Action Certification: N  
Activity Comments: REMOVAL OF WATER AND WOOD FROM A PIT AND OFF-SITE DISPOSAL TO AHAZARDOUS WASTE TREATMENT FACILITY.  
  
For Commercial Reuse: 0  
For Industrial Reuse: 0  
For Residential Reuse: 0  
Unknown Type: 0  
Facility ID: 19360523  
Activity: RA  
Activity Name: REMOVAL ACTION  
AWP Code: Not reported  
Proposed Budget: 0  
AWP Completion Date: Not reported  
Revised Due Date: Not reported  
Comments Date: 06291994  
Est Person-Yrs to complete: 0  
Estimated Size: Not reported  
Request to Delete Activity: Not reported  
Activity Status: CERT  
Definition of Status: CERTIFIED  
Liquids Removed (Gals): 0  
Liquids Treated (Gals): 0  
Action Included Capping: Not reported  
Well Decommissioned: Not reported  
Action Included Fencing: Not reported  
Removal Action Certification: Not reported  
Activity Comments: Not reported  
For Commercial Reuse: 0  
For Industrial Reuse: 0  
For Residential Reuse: 0

Map ID  
Direction  
Distance  
Elevation

MAP FINDINGS

Site

Database(s)

EDR ID Number  
EPA ID Number

**KEELCO ANODES INC (Continued)**

**S101480892**

Unknown Type: 0  
Alternate Address: 327 EAST B STREET  
Alternate City,St,Zip: WILMINGTON, CA 90749  
Alternate Address: 327 EAST B STREET  
Alternate City,St,Zip: WILMINGTON, CA 90744  
Background Info: Keelco Anodes Inc was a lead keels and anodes manufacturer from 1971 to 1990. Disposal practices consisted of disposing keeling operation by-products, which contain lead, in an onsite trench. In 1989, the Department inspected the facility and found lead concentrations ranging between 12,000 and 100,000 milligrams/kilograms (mg/kg) in the onsite soil and up to 39,000 mg/kg on an unpaved dirt road running parallel to the site. Approximately 200 to 300 cubic yards of contaminated soil onsite and 200 cubic yards of contaminated soil offsite on the unpaved road were discovered. In addition, approximately 100,000 pounds of lead scrap were found onsite. Not reported  
Possible receptors include workers on the site and approximately 40,000 people either working or living around the site. The site is located in the Long Beach Harbor area and may be a source of lead contamination in San Pedro Bay.  
Comments Date: 01311991  
Comments: This is the date the site was first listed pursuant to  
Comments Date: 01311991  
Comments: section 25356.  
Comments Date: 02231994  
Comments: DTSC requested the Hazardous Materials Laboratory to evaluate  
Comments Date: 02231994  
Comments: the validity of split soil samples results analyzed by two  
Comments Date: 02231994  
Comments: different labs. The samples were collected during the  
Comments Date: 02231994  
Comments: removal action performed in December 1993.  
Comments Date: 03311994  
Comments: DTSC approves of additional removal action activities  
Comments Date: 03311994  
Comments: regarding an onsite pit.  
Comments Date: 05101994  
Comments: DTSC noted that the differences of the analytical results of  
Comments Date: 05101994  
Comments: the split soil samples collected during the December 1993  
Comments Date: 05101994  
Comments: removal action appear to be done to the heterogeneous  
Comments Date: 05101994  
Comments: nature of the soil. No further investigation into the matter  
Comments Date: 05101994  
Comments: is necessary.  
Comments Date: 06221994  
Comments: DTSC approves the revised Removal Action Summary Report and  
Comments Date: 06221994  
Comments: revised Addendum to this Report with certain notations.  
Comments Date: 06221994  
Comments: DTSC determined that no further removal/remedial action is  
Comments Date: 06221994  
Comments: necessary at the site.  
Comments Date: 06291994  
Comments: DTSC completed a Remedial Action Certification form for the



Map ID  
Direction  
Distance  
Elevation

MAP FINDINGS

Site

Database(s)

EDR ID Number  
EPA ID Number

**KEELCO ANODES INC (Continued)**

**S101480892**

Comments Date: 06291994  
Comments: site with the determination that all appropriate response  
Comments Date: 06291994  
Comments: actions were completed and no further removal/remedial action  
Comments Date: 06291994  
Comments: is necessary.  
Comments Date: 07011994  
Comments: A letter/fact sheet was mailed to interested parties with  
Comments Date: 07011994  
Comments: notification that site cleanup activities began in December  
Comments Date: 07011994  
Comments: 1993 and were completed in April 1994.  
Comments Date: 07251991  
Comments: Lead keels and anodes manufacturer. Contaminants include Pb.  
Comments Date: 11051993  
Comments: DTSC approves the Removal Action plan, including a Health and  
Comments Date: 11051993  
Comments: Safety Plan, proposing to excavate, remove, and dispose of  
Comments Date: 11051993  
Comments: lead and arsenic contaminated soil and perform other  
Comments Date: 11051993  
Comments: activities.  
Comments Date: 11171993  
Comments: A letter/fact sheet was mailed to interested parties with  
Comments Date: 11171993  
Comments: notification of the planned Removal Action activities.  
ID Name: CALSTARS CODE  
ID Value: 400257  
ID Name: BEP DATABASE PCODE  
ID Value: P43056  
Alternate Name: KEELCO ANODES INC  
Special Programs Code: Not reported  
Special Programs Name: Not reported

ORPHAN SUMMARY

City	EDR ID	Site Name	Site Address	Zip	Database(s)
LOS ANGELES	S108195924	SOUTH REGION SPAN K-8 #1, SITE 15	EAST M STREET/NORTH AVALON BOU	90744	SCH, ENVIROSTOR
WILMINGTON	S106485720	WILMINGTON TOWN LOT #206	1118 / 1124 HYATT AVE	90744	SLIC
WILMINGTON	S106487324	ACTA SOUTH - PARCEL SE-1520 AND SE	2811, 2821, 2825 E GRANT ST	90744	SLIC
WILMINGTON	S106485677	WILMINGTON TOWN LOT #185	BROAD AVE	90744	SLIC
WILMINGTON	S106485679	WILMINGTON TOWN LOT #188	DENNI ST	90744	SLIC
WILMINGTON	S106485678	WILMINGTON TOWN LOT #307	LAKME AVE	90744	SLIC
WILMINGTON	S106485693	WILMINGTON TOWN LOT #277	OPP ST	90744	SLIC
WILMINGTON	U001565695	SHELL OIL	101 W PAC. CST HWY	90744	HIST UST
WILMINGTON	S101585588	PACIFIC AUTO CENTER	1358 PACIFIC COAST HWY	90744	CA FID UST, SWEEPS UST
WILMINGTON	S104234281	CHEVRON #9-5913	575 PACIFIC COAST HWY	90744	LUST, HIST CORTESE
WILMINGTON	S106487304	ACTA - PARCEL PCH 1532	1604 PACIFIC COAST HIGHWAY	90744	SLIC
WILMINGTON	S106487361	ACTA PARCEL PCH-1535	1618 PACIFIC COAST HIGHWAY	90744	SLIC
WILMINGTON	S106717801	ACTA PARCEL PCH-1533	1604 PACIFIC COAST HWY, EAST	90744	SLIC
WILMINGTON	S106929485	MOBIL OIL CO	101 PACIFIC COAST HWY	90744	SWEEPS UST
WILMINGTON	S107869659	ACTA PARCEL PCH-1531	1520 PACIFIC COAST HWY, E	90744	SLIC
WILMINGTON	S108536605	EL DORADO CAR WASH	1250 PACIFIC COAST HWY, WEST	90744	LUST
WILMINGTON	S109520150	MIKE'S CLEANERS	1330 E PACIFIC COAST HWY STE E	90744	DRYCLEANERS
WILMINGTON	S106485680	WILMINGTON TOWN LOT #189	L ST	90744	SLIC
WILMINGTON	S106485697	WILMINGTON TOWN LOT #301	I ST	90744	SLIC
WILMINGTON	S107736401	GULF/FRIES PRIMARY SITE NO. 8	1311 I STREET/931 FRIGATE AVEN	90744	SCH, ENVIROSTOR
WILMINGTON	1000197066	MIKE II CLEANERS	1330 E WEST PACIFIC COAST HWY	90744	HAZNET, DRYCLEANERS

# GOVERNMENT RECORDS SEARCHED / DATA CURRENCY TRACKING

To maintain currency of the following federal and state databases, EDR contacts the appropriate governmental agency on a monthly or quarterly basis, as required.

**Number of Days to Update:** Provides confirmation that EDR is reporting records that have been updated within 90 days from the date the government agency made the information available to the public.

## STANDARD ENVIRONMENTAL RECORDS

### ***Federal NPL site list***

#### **NPL: National Priority List**

National Priorities List (Superfund). The NPL is a subset of CERCLIS and identifies over 1,200 sites for priority cleanup under the Superfund Program. NPL sites may encompass relatively large areas. As such, EDR provides polygon coverage for over 1,000 NPL site boundaries produced by EPA's Environmental Photographic Interpretation Center (EPIC) and regional EPA offices.

Date of Government Version: 02/02/2009	Source: EPA
Date Data Arrived at EDR: 02/12/2009	Telephone: N/A
Date Made Active in Reports: 03/30/2009	Last EDR Contact: 04/20/2009
Number of Days to Update: 46	Next Scheduled EDR Contact: 07/27/2009
	Data Release Frequency: Quarterly

#### **NPL Site Boundaries**

##### **Sources:**

EPA's Environmental Photographic Interpretation Center (EPIC)  
Telephone: 202-564-7333

EPA Region 1  
Telephone 617-918-1143

EPA Region 6  
Telephone: 214-655-6659

EPA Region 3  
Telephone 215-814-5418

EPA Region 7  
Telephone: 913-551-7247

EPA Region 4  
Telephone 404-562-8033

EPA Region 8  
Telephone: 303-312-6774

EPA Region 5  
Telephone 312-886-6686

EPA Region 9  
Telephone: 415-947-4246

EPA Region 10  
Telephone 206-553-8665

#### **Proposed NPL: Proposed National Priority List Sites**

A site that has been proposed for listing on the National Priorities List through the issuance of a proposed rule in the Federal Register. EPA then accepts public comments on the site, responds to the comments, and places on the NPL those sites that continue to meet the requirements for listing.

Date of Government Version: 04/23/2009	Source: EPA
Date Data Arrived at EDR: 04/28/2009	Telephone: N/A
Date Made Active in Reports: 05/19/2009	Last EDR Contact: 04/20/2009
Number of Days to Update: 21	Next Scheduled EDR Contact: 07/27/2009
	Data Release Frequency: Quarterly

#### **NPL LIENS: Federal Superfund Liens**

Federal Superfund Liens. Under the authority granted the USEPA by CERCLA of 1980, the USEPA has the authority to file liens against real property in order to recover remedial action expenditures or when the property owner received notification of potential liability. USEPA compiles a listing of filed notices of Superfund Liens.

Date of Government Version: 10/15/1991	Source: EPA
Date Data Arrived at EDR: 02/02/1994	Telephone: 202-564-4267
Date Made Active in Reports: 03/30/1994	Last EDR Contact: 05/17/2009
Number of Days to Update: 56	Next Scheduled EDR Contact: 08/17/2009
	Data Release Frequency: No Update Planned

# GOVERNMENT RECORDS SEARCHED / DATA CURRENCY TRACKING

## ***Federal Delisted NPL site list***

DELISTED NPL: National Priority List Deletions

The National Oil and Hazardous Substances Pollution Contingency Plan (NCP) establishes the criteria that the EPA uses to delete sites from the NPL. In accordance with 40 CFR 300.425.(e), sites may be deleted from the NPL where no further response is appropriate.

Date of Government Version: 02/02/2009	Source: EPA
Date Data Arrived at EDR: 02/12/2009	Telephone: N/A
Date Made Active in Reports: 03/30/2009	Last EDR Contact: 04/20/2009
Number of Days to Update: 46	Next Scheduled EDR Contact: 07/27/2009
	Data Release Frequency: Quarterly

## ***Federal CERCLIS list***

CERCLIS: Comprehensive Environmental Response, Compensation, and Liability Information System

CERCLIS contains data on potentially hazardous waste sites that have been reported to the USEPA by states, municipalities, private companies and private persons, pursuant to Section 103 of the Comprehensive Environmental Response, Compensation, and Liability Act (CERCLA). CERCLIS contains sites which are either proposed to or on the National Priorities List (NPL) and sites which are in the screening and assessment phase for possible inclusion on the NPL.

Date of Government Version: 01/09/2009	Source: EPA
Date Data Arrived at EDR: 01/30/2009	Telephone: 703-412-9810
Date Made Active in Reports: 05/11/2009	Last EDR Contact: 05/29/2009
Number of Days to Update: 101	Next Scheduled EDR Contact: 07/13/2009
	Data Release Frequency: Quarterly

## ***Federal CERCLIS NFRAP site List***

CERCLIS-NFRAP: CERCLIS No Further Remedial Action Planned

Archived sites are sites that have been removed and archived from the inventory of CERCLIS sites. Archived status indicates that, to the best of EPA's knowledge, assessment at a site has been completed and that EPA has determined no further steps will be taken to list this site on the National Priorities List (NPL), unless information indicates this decision was not appropriate or other considerations require a recommendation for listing at a later time. This decision does not necessarily mean that there is no hazard associated with a given site; it only means that, based upon available information, the location is not judged to be a potential NPL site.

Date of Government Version: 12/03/2007	Source: EPA
Date Data Arrived at EDR: 12/06/2007	Telephone: 703-412-9810
Date Made Active in Reports: 02/20/2008	Last EDR Contact: 06/15/2009
Number of Days to Update: 76	Next Scheduled EDR Contact: 09/14/2009
	Data Release Frequency: Quarterly

## ***Federal RCRA CORRACTS facilities list***

CORRACTS: Corrective Action Report

CORRACTS identifies hazardous waste handlers with RCRA corrective action activity.

Date of Government Version: 03/25/2009	Source: EPA
Date Data Arrived at EDR: 04/02/2009	Telephone: 800-424-9346
Date Made Active in Reports: 05/11/2009	Last EDR Contact: 06/01/2009
Number of Days to Update: 39	Next Scheduled EDR Contact: 08/31/2009
	Data Release Frequency: Quarterly

## ***Federal RCRA non-CORRACTS TSD facilities list***

RCRA-TSDF: RCRA - Transporters, Storage and Disposal

RCRAInfo is EPA's comprehensive information system, providing access to data supporting the Resource Conservation and Recovery Act (RCRA) of 1976 and the Hazardous and Solid Waste Amendments (HSWA) of 1984. The database includes selective information on sites which generate, transport, store, treat and/or dispose of hazardous waste as defined by the Resource Conservation and Recovery Act (RCRA). Transporters are individuals or entities that move hazardous waste from the generator offsite to a facility that can recycle, treat, store, or dispose of the waste. TSDFs treat, store, or dispose of the waste.

# GOVERNMENT RECORDS SEARCHED / DATA CURRENCY TRACKING

Date of Government Version: 11/12/2008  
Date Data Arrived at EDR: 11/18/2008  
Date Made Active in Reports: 03/16/2009  
Number of Days to Update: 118

Source: Environmental Protection Agency  
Telephone: (415) 495-8895  
Last EDR Contact: 04/23/2009  
Next Scheduled EDR Contact: 07/20/2009  
Data Release Frequency: Quarterly

## ***Federal RCRA generators list***

### **RCRA-LQG: RCRA - Large Quantity Generators**

RCRAInfo is EPA's comprehensive information system, providing access to data supporting the Resource Conservation and Recovery Act (RCRA) of 1976 and the Hazardous and Solid Waste Amendments (HSWA) of 1984. The database includes selective information on sites which generate, transport, store, treat and/or dispose of hazardous waste as defined by the Resource Conservation and Recovery Act (RCRA). Large quantity generators (LQGs) generate over 1,000 kilograms (kg) of hazardous waste, or over 1 kg of acutely hazardous waste per month.

Date of Government Version: 11/12/2008  
Date Data Arrived at EDR: 11/18/2008  
Date Made Active in Reports: 03/16/2009  
Number of Days to Update: 118

Source: Environmental Protection Agency  
Telephone: (415) 495-8895  
Last EDR Contact: 04/23/2009  
Next Scheduled EDR Contact: 07/20/2009  
Data Release Frequency: Quarterly

### **RCRA-SQG: RCRA - Small Quantity Generators**

RCRAInfo is EPA's comprehensive information system, providing access to data supporting the Resource Conservation and Recovery Act (RCRA) of 1976 and the Hazardous and Solid Waste Amendments (HSWA) of 1984. The database includes selective information on sites which generate, transport, store, treat and/or dispose of hazardous waste as defined by the Resource Conservation and Recovery Act (RCRA). Small quantity generators (SQGs) generate between 100 kg and 1,000 kg of hazardous waste per month.

Date of Government Version: 11/12/2008  
Date Data Arrived at EDR: 11/18/2008  
Date Made Active in Reports: 03/16/2009  
Number of Days to Update: 118

Source: Environmental Protection Agency  
Telephone: (415) 495-8895  
Last EDR Contact: 04/23/2009  
Next Scheduled EDR Contact: 07/20/2009  
Data Release Frequency: Quarterly

### **RCRA-CESQG: RCRA - Conditionally Exempt Small Quantity Generators**

RCRAInfo is EPA's comprehensive information system, providing access to data supporting the Resource Conservation and Recovery Act (RCRA) of 1976 and the Hazardous and Solid Waste Amendments (HSWA) of 1984. The database includes selective information on sites which generate, transport, store, treat and/or dispose of hazardous waste as defined by the Resource Conservation and Recovery Act (RCRA). Conditionally exempt small quantity generators (CESQGs) generate less than 100 kg of hazardous waste, or less than 1 kg of acutely hazardous waste per month.

Date of Government Version: 11/12/2008  
Date Data Arrived at EDR: 11/18/2008  
Date Made Active in Reports: 03/16/2009  
Number of Days to Update: 118

Source: Environmental Protection Agency  
Telephone: (415) 495-8895  
Last EDR Contact: 04/23/2009  
Next Scheduled EDR Contact: 07/20/2009  
Data Release Frequency: Varies

## ***Federal institutional controls / engineering controls registries***

### **US ENG CONTROLS: Engineering Controls Sites List**

A listing of sites with engineering controls in place. Engineering controls include various forms of caps, building foundations, liners, and treatment methods to create pathway elimination for regulated substances to enter environmental media or effect human health.

Date of Government Version: 03/31/2009  
Date Data Arrived at EDR: 04/22/2009  
Date Made Active in Reports: 05/05/2009  
Number of Days to Update: 13

Source: Environmental Protection Agency  
Telephone: 703-603-0695  
Last EDR Contact: 03/30/2009  
Next Scheduled EDR Contact: 06/29/2009  
Data Release Frequency: Varies



# GOVERNMENT RECORDS SEARCHED / DATA CURRENCY TRACKING

## US INST CONTROL: Sites with Institutional Controls

A listing of sites with institutional controls in place. Institutional controls include administrative measures, such as groundwater use restrictions, construction restrictions, property use restrictions, and post remediation care requirements intended to prevent exposure to contaminants remaining on site. Deed restrictions are generally required as part of the institutional controls.

Date of Government Version: 03/31/2009	Source: Environmental Protection Agency
Date Data Arrived at EDR: 04/22/2009	Telephone: 703-603-0695
Date Made Active in Reports: 05/05/2009	Last EDR Contact: 03/30/2009
Number of Days to Update: 13	Next Scheduled EDR Contact: 06/29/2009
	Data Release Frequency: Varies

## **Federal ERNS list**

### ERNS: Emergency Response Notification System

Emergency Response Notification System. ERNS records and stores information on reported releases of oil and hazardous substances.

Date of Government Version: 12/31/2008	Source: National Response Center, United States Coast Guard
Date Data Arrived at EDR: 01/30/2009	Telephone: 202-267-2180
Date Made Active in Reports: 05/19/2009	Last EDR Contact: 05/12/2009
Number of Days to Update: 109	Next Scheduled EDR Contact: 07/20/2009
	Data Release Frequency: Annually

## **State- and tribal - equivalent NPL**

### RESPONSE: State Response Sites

Identifies confirmed release sites where DTSC is involved in remediation, either in a lead or oversight capacity. These confirmed release sites are generally high-priority and high potential risk.

Date of Government Version: 05/27/2009	Source: Department of Toxic Substances Control
Date Data Arrived at EDR: 05/27/2009	Telephone: 916-323-3400
Date Made Active in Reports: 06/15/2009	Last EDR Contact: 05/27/2009
Number of Days to Update: 19	Next Scheduled EDR Contact: 08/24/2009
	Data Release Frequency: Quarterly

## **State- and tribal - equivalent CERCLIS**

### ENVIROSTOR: EnviroStor Database

The Department of Toxic Substances Control's (DTSC's) Site Mitigation and Brownfields Reuse Program's (SMBRP's) EnviroStor database identifies sites that have known contamination or sites for which there may be reasons to investigate further. The database includes the following site types: Federal Superfund sites (National Priorities List (NPL)); State Response, including Military Facilities and State Superfund; Voluntary Cleanup; and School sites. EnviroStor provides similar information to the information that was available in CalSites, and provides additional site information, including, but not limited to, identification of formerly-contaminated properties that have been released for reuse, properties where environmental deed restrictions have been recorded to prevent inappropriate land uses, and risk characterization information that is used to assess potential impacts to public health and the environment at contaminated sites.

Date of Government Version: 05/27/2009	Source: Department of Toxic Substances Control
Date Data Arrived at EDR: 05/27/2009	Telephone: 916-323-3400
Date Made Active in Reports: 06/15/2009	Last EDR Contact: 05/27/2009
Number of Days to Update: 19	Next Scheduled EDR Contact: 08/24/2009
	Data Release Frequency: Quarterly

## **State and tribal landfill and/or solid waste disposal site lists**

### SWF/LF (SWIS): Solid Waste Information System

Active, Closed and Inactive Landfills. SWF/LF records typically contain an inventory of solid waste disposal facilities or landfills. These may be active or inactive facilities or open dumps that failed to meet RCRA Section 4004 criteria for solid waste landfills or disposal sites.

# GOVERNMENT RECORDS SEARCHED / DATA CURRENCY TRACKING

Date of Government Version: 03/09/2009  
Date Data Arrived at EDR: 03/10/2009  
Date Made Active in Reports: 04/08/2009  
Number of Days to Update: 29

Source: Integrated Waste Management Board  
Telephone: 916-341-6320  
Last EDR Contact: 03/10/2009  
Next Scheduled EDR Contact: 06/08/2009  
Data Release Frequency: Quarterly

## ***State and tribal leaking storage tank lists***

### LUST REG 9: Leaking Underground Storage Tank Report

Orange, Riverside, San Diego counties. For more current information, please refer to the State Water Resources Control Board's LUST database.

Date of Government Version: 03/01/2001  
Date Data Arrived at EDR: 04/23/2001  
Date Made Active in Reports: 05/21/2001  
Number of Days to Update: 28

Source: California Regional Water Quality Control Board San Diego Region (9)  
Telephone: 858-637-5595  
Last EDR Contact: 04/13/2009  
Next Scheduled EDR Contact: 07/13/2009  
Data Release Frequency: No Update Planned

### LUST REG 8: Leaking Underground Storage Tanks

California Regional Water Quality Control Board Santa Ana Region (8). For more current information, please refer to the State Water Resources Control Board's LUST database.

Date of Government Version: 02/14/2005  
Date Data Arrived at EDR: 02/15/2005  
Date Made Active in Reports: 03/28/2005  
Number of Days to Update: 41

Source: California Regional Water Quality Control Board Santa Ana Region (8)  
Telephone: 909-782-4496  
Last EDR Contact: 05/04/2009  
Next Scheduled EDR Contact: 08/03/2009  
Data Release Frequency: Varies

### LUST REG 6L: Leaking Underground Storage Tank Case Listing

For more current information, please refer to the State Water Resources Control Board's LUST database.

Date of Government Version: 09/09/2003  
Date Data Arrived at EDR: 09/10/2003  
Date Made Active in Reports: 10/07/2003  
Number of Days to Update: 27

Source: California Regional Water Quality Control Board Lahontan Region (6)  
Telephone: 530-542-5572  
Last EDR Contact: 06/01/2009  
Next Scheduled EDR Contact: 08/31/2009  
Data Release Frequency: No Update Planned

### LUST REG 7: Leaking Underground Storage Tank Case Listing

Leaking Underground Storage Tank locations. Imperial, Riverside, San Diego, Santa Barbara counties.

Date of Government Version: 02/26/2004  
Date Data Arrived at EDR: 02/26/2004  
Date Made Active in Reports: 03/24/2004  
Number of Days to Update: 27

Source: California Regional Water Quality Control Board Colorado River Basin Region (7)  
Telephone: 760-776-8943  
Last EDR Contact: 05/18/2009  
Next Scheduled EDR Contact: 08/17/2009  
Data Release Frequency: No Update Planned

### LUST REG 6V: Leaking Underground Storage Tank Case Listing

Leaking Underground Storage Tank locations. Inyo, Kern, Los Angeles, Mono, San Bernardino counties.

Date of Government Version: 06/07/2005  
Date Data Arrived at EDR: 06/07/2005  
Date Made Active in Reports: 06/29/2005  
Number of Days to Update: 22

Source: California Regional Water Quality Control Board Victorville Branch Office (6)  
Telephone: 760-241-7365  
Last EDR Contact: 03/30/2009  
Next Scheduled EDR Contact: 06/29/2009  
Data Release Frequency: No Update Planned

### LUST: Geotracker's Leaking Underground Fuel Tank Report

Leaking Underground Storage Tank Incident Reports. LUST records contain an inventory of reported leaking underground storage tank incidents. Not all states maintain these records, and the information stored varies by state. For more information on a particular leaking underground storage tank sites, please contact the appropriate regulatory agency.

# GOVERNMENT RECORDS SEARCHED / DATA CURRENCY TRACKING

Date of Government Version: 04/08/2009  
Date Data Arrived at EDR: 04/08/2009  
Date Made Active in Reports: 05/11/2009  
Number of Days to Update: 33

Source: State Water Resources Control Board  
Telephone: see region list  
Last EDR Contact: 04/08/2009  
Next Scheduled EDR Contact: 07/06/2009  
Data Release Frequency: Quarterly

## LUST REG 1: Active Toxic Site Investigation

Del Norte, Humboldt, Lake, Mendocino, Modoc, Siskiyou, Sonoma, Trinity counties. For more current information, please refer to the State Water Resources Control Board's LUST database.

Date of Government Version: 02/01/2001  
Date Data Arrived at EDR: 02/28/2001  
Date Made Active in Reports: 03/29/2001  
Number of Days to Update: 29

Source: California Regional Water Quality Control Board North Coast (1)  
Telephone: 707-570-3769  
Last EDR Contact: 05/18/2009  
Next Scheduled EDR Contact: 08/17/2009  
Data Release Frequency: No Update Planned

## LUST REG 2: Fuel Leak List

Leaking Underground Storage Tank locations. Alameda, Contra Costa, Marin, Napa, San Francisco, San Mateo, Santa Clara, Solano, Sonoma counties.

Date of Government Version: 09/30/2004  
Date Data Arrived at EDR: 10/20/2004  
Date Made Active in Reports: 11/19/2004  
Number of Days to Update: 30

Source: California Regional Water Quality Control Board San Francisco Bay Region (2)  
Telephone: 510-622-2433  
Last EDR Contact: 04/07/2009  
Next Scheduled EDR Contact: 07/06/2009  
Data Release Frequency: Quarterly

## LUST REG 3: Leaking Underground Storage Tank Database

Leaking Underground Storage Tank locations. Monterey, San Benito, San Luis Obispo, Santa Barbara, Santa Cruz counties.

Date of Government Version: 05/19/2003  
Date Data Arrived at EDR: 05/19/2003  
Date Made Active in Reports: 06/02/2003  
Number of Days to Update: 14

Source: California Regional Water Quality Control Board Central Coast Region (3)  
Telephone: 805-542-4786  
Last EDR Contact: 05/11/2009  
Next Scheduled EDR Contact: 08/10/2009  
Data Release Frequency: No Update Planned

## LUST REG 4: Underground Storage Tank Leak List

Los Angeles, Ventura counties. For more current information, please refer to the State Water Resources Control Board's LUST database.

Date of Government Version: 09/07/2004  
Date Data Arrived at EDR: 09/07/2004  
Date Made Active in Reports: 10/12/2004  
Number of Days to Update: 35

Source: California Regional Water Quality Control Board Los Angeles Region (4)  
Telephone: 213-576-6710  
Last EDR Contact: 06/22/2009  
Next Scheduled EDR Contact: 09/21/2009  
Data Release Frequency: No Update Planned

## LUST REG 5: Leaking Underground Storage Tank Database

Leaking Underground Storage Tank locations. Alameda, Alpine, Amador, Butte, Colusa, Contra Costa, Calveras, El Dorado, Fresno, Glenn, Kern, Kings, Lake, Lassen, Madera, Mariposa, Merced, Modoc, Napa, Nevada, Placer, Plumas, Sacramento, San Joaquin, Shasta, Solano, Stanislaus, Sutter, Tehama, Tulare, Tuolumne, Yolo, Yuba counties.

Date of Government Version: 07/01/2008  
Date Data Arrived at EDR: 07/22/2008  
Date Made Active in Reports: 07/31/2008  
Number of Days to Update: 9

Source: California Regional Water Quality Control Board Central Valley Region (5)  
Telephone: 916-464-4834  
Last EDR Contact: 04/20/2009  
Next Scheduled EDR Contact: 07/20/2009  
Data Release Frequency: Quarterly

## SLIC: Statewide SLIC Cases

The SLIC (Spills, Leaks, Investigations and Cleanup) program is designed to protect and restore water quality from spills, leaks, and similar discharges.

# GOVERNMENT RECORDS SEARCHED / DATA CURRENCY TRACKING

Date of Government Version: 04/08/2009  
Date Data Arrived at EDR: 04/08/2009  
Date Made Active in Reports: 05/11/2009  
Number of Days to Update: 33

Source: State Water Resources Control Board  
Telephone: 866-480-1028  
Last EDR Contact: 04/08/2009  
Next Scheduled EDR Contact: 07/06/2009  
Data Release Frequency: Varies

## SLIC REG 1: Active Toxic Site Investigations

The SLIC (Spills, Leaks, Investigations and Cleanup) program is designed to protect and restore water quality from spills, leaks, and similar discharges.

Date of Government Version: 04/03/2003  
Date Data Arrived at EDR: 04/07/2003  
Date Made Active in Reports: 04/25/2003  
Number of Days to Update: 18

Source: California Regional Water Quality Control Board, North Coast Region (1)  
Telephone: 707-576-2220  
Last EDR Contact: 05/18/2009  
Next Scheduled EDR Contact: 08/17/2008  
Data Release Frequency: No Update Planned

## SLIC REG 2: Spills, Leaks, Investigation & Cleanup Cost Recovery Listing

The SLIC (Spills, Leaks, Investigations and Cleanup) program is designed to protect and restore water quality from spills, leaks, and similar discharges.

Date of Government Version: 09/30/2004  
Date Data Arrived at EDR: 10/20/2004  
Date Made Active in Reports: 11/19/2004  
Number of Days to Update: 30

Source: Regional Water Quality Control Board San Francisco Bay Region (2)  
Telephone: 510-286-0457  
Last EDR Contact: 04/07/2009  
Next Scheduled EDR Contact: 07/06/2009  
Data Release Frequency: Quarterly

## SLIC REG 3: Spills, Leaks, Investigation & Cleanup Cost Recovery Listing

The SLIC (Spills, Leaks, Investigations and Cleanup) program is designed to protect and restore water quality from spills, leaks, and similar discharges.

Date of Government Version: 05/18/2006  
Date Data Arrived at EDR: 05/18/2006  
Date Made Active in Reports: 06/15/2006  
Number of Days to Update: 28

Source: California Regional Water Quality Control Board Central Coast Region (3)  
Telephone: 805-549-3147  
Last EDR Contact: 05/11/2009  
Next Scheduled EDR Contact: 08/10/2009  
Data Release Frequency: Semi-Annually

## SLIC REG 4: Spills, Leaks, Investigation & Cleanup Cost Recovery Listing

The SLIC (Spills, Leaks, Investigations and Cleanup) program is designed to protect and restore water quality from spills, leaks, and similar discharges.

Date of Government Version: 11/17/2004  
Date Data Arrived at EDR: 11/18/2004  
Date Made Active in Reports: 01/04/2005  
Number of Days to Update: 47

Source: Region Water Quality Control Board Los Angeles Region (4)  
Telephone: 213-576-6600  
Last EDR Contact: 04/20/2009  
Next Scheduled EDR Contact: 07/20/2009  
Data Release Frequency: Varies

## SLIC REG 5: Spills, Leaks, Investigation & Cleanup Cost Recovery Listing

The SLIC (Spills, Leaks, Investigations and Cleanup) program is designed to protect and restore water quality from spills, leaks, and similar discharges.

Date of Government Version: 04/01/2005  
Date Data Arrived at EDR: 04/05/2005  
Date Made Active in Reports: 04/21/2005  
Number of Days to Update: 16

Source: Regional Water Quality Control Board Central Valley Region (5)  
Telephone: 916-464-3291  
Last EDR Contact: 03/30/2009  
Next Scheduled EDR Contact: 06/29/2009  
Data Release Frequency: Semi-Annually

## SLIC REG 6V: Spills, Leaks, Investigation & Cleanup Cost Recovery Listing

The SLIC (Spills, Leaks, Investigations and Cleanup) program is designed to protect and restore water quality from spills, leaks, and similar discharges.

# GOVERNMENT RECORDS SEARCHED / DATA CURRENCY TRACKING

Date of Government Version: 05/24/2005  
Date Data Arrived at EDR: 05/25/2005  
Date Made Active in Reports: 06/16/2005  
Number of Days to Update: 22

Source: Regional Water Quality Control Board, Victorville Branch  
Telephone: 619-241-6583  
Last EDR Contact: 03/30/2009  
Next Scheduled EDR Contact: 06/29/2009  
Data Release Frequency: Semi-Annually

## SLIC REG 6L: SLIC Sites

The SLIC (Spills, Leaks, Investigations and Cleanup) program is designed to protect and restore water quality from spills, leaks, and similar discharges.

Date of Government Version: 09/07/2004  
Date Data Arrived at EDR: 09/07/2004  
Date Made Active in Reports: 10/12/2004  
Number of Days to Update: 35

Source: California Regional Water Quality Control Board, Lahontan Region  
Telephone: 530-542-5574  
Last EDR Contact: 06/01/2009  
Next Scheduled EDR Contact: 08/31/2009  
Data Release Frequency: No Update Planned

## SLIC REG 7: SLIC List

The SLIC (Spills, Leaks, Investigations and Cleanup) program is designed to protect and restore water quality from spills, leaks, and similar discharges.

Date of Government Version: 11/24/2004  
Date Data Arrived at EDR: 11/29/2004  
Date Made Active in Reports: 01/04/2005  
Number of Days to Update: 36

Source: California Regional Quality Control Board, Colorado River Basin Region  
Telephone: 760-346-7491  
Last EDR Contact: 05/17/2009  
Next Scheduled EDR Contact: 08/17/2009  
Data Release Frequency: No Update Planned

## SLIC REG 8: Spills, Leaks, Investigation & Cleanup Cost Recovery Listing

The SLIC (Spills, Leaks, Investigations and Cleanup) program is designed to protect and restore water quality from spills, leaks, and similar discharges.

Date of Government Version: 04/03/2008  
Date Data Arrived at EDR: 04/03/2008  
Date Made Active in Reports: 04/14/2008  
Number of Days to Update: 11

Source: California Region Water Quality Control Board Santa Ana Region (8)  
Telephone: 951-782-3298  
Last EDR Contact: 03/30/2009  
Next Scheduled EDR Contact: 06/29/2009  
Data Release Frequency: Semi-Annually

## SLIC REG 9: Spills, Leaks, Investigation & Cleanup Cost Recovery Listing

The SLIC (Spills, Leaks, Investigations and Cleanup) program is designed to protect and restore water quality from spills, leaks, and similar discharges.

Date of Government Version: 09/10/2007  
Date Data Arrived at EDR: 09/11/2007  
Date Made Active in Reports: 09/28/2007  
Number of Days to Update: 17

Source: California Regional Water Quality Control Board San Diego Region (9)  
Telephone: 858-467-2980  
Last EDR Contact: 05/26/2009  
Next Scheduled EDR Contact: 08/24/2009  
Data Release Frequency: Annually

## INDIAN LUST R9: Leaking Underground Storage Tanks on Indian Land

LUSTs on Indian land in Arizona, California, New Mexico and Nevada

Date of Government Version: 12/15/2008  
Date Data Arrived at EDR: 12/16/2008  
Date Made Active in Reports: 03/16/2009  
Number of Days to Update: 90

Source: Environmental Protection Agency  
Telephone: 415-972-3372  
Last EDR Contact: 05/17/2009  
Next Scheduled EDR Contact: 08/17/2009  
Data Release Frequency: Quarterly

## INDIAN LUST R6: Leaking Underground Storage Tanks on Indian Land

LUSTs on Indian land in New Mexico and Oklahoma.

Date of Government Version: 05/20/2009  
Date Data Arrived at EDR: 05/20/2009  
Date Made Active in Reports: 05/29/2009  
Number of Days to Update: 9

Source: EPA Region 6  
Telephone: 214-665-6597  
Last EDR Contact: 05/17/2009  
Next Scheduled EDR Contact: 08/17/2009  
Data Release Frequency: Varies



# GOVERNMENT RECORDS SEARCHED / DATA CURRENCY TRACKING

INDIAN LUST R10: Leaking Underground Storage Tanks on Indian Land  
LUSTs on Indian land in Alaska, Idaho, Oregon and Washington.

Date of Government Version: 06/04/2009	Source: EPA Region 10
Date Data Arrived at EDR: 06/05/2009	Telephone: 206-553-2857
Date Made Active in Reports: 06/17/2009	Last EDR Contact: 05/17/2009
Number of Days to Update: 12	Next Scheduled EDR Contact: 08/17/2009
	Data Release Frequency: Quarterly

INDIAN LUST R7: Leaking Underground Storage Tanks on Indian Land  
LUSTs on Indian land in Iowa, Kansas, and Nebraska

Date of Government Version: 03/24/2009	Source: EPA Region 7
Date Data Arrived at EDR: 05/20/2009	Telephone: 913-551-7003
Date Made Active in Reports: 06/17/2009	Last EDR Contact: 05/20/2009
Number of Days to Update: 28	Next Scheduled EDR Contact: 08/17/2009
	Data Release Frequency: Varies

INDIAN LUST R8: Leaking Underground Storage Tanks on Indian Land  
LUSTs on Indian land in Colorado, Montana, North Dakota, South Dakota, Utah and Wyoming.

Date of Government Version: 06/01/2009	Source: EPA Region 8
Date Data Arrived at EDR: 06/03/2009	Telephone: 303-312-6271
Date Made Active in Reports: 06/17/2009	Last EDR Contact: 05/17/2009
Number of Days to Update: 14	Next Scheduled EDR Contact: 08/17/2009
	Data Release Frequency: Quarterly

INDIAN LUST R1: Leaking Underground Storage Tanks on Indian Land  
A listing of leaking underground storage tank locations on Indian Land.

Date of Government Version: 02/19/2009	Source: EPA Region 1
Date Data Arrived at EDR: 02/19/2009	Telephone: 617-918-1313
Date Made Active in Reports: 03/16/2009	Last EDR Contact: 05/17/2009
Number of Days to Update: 25	Next Scheduled EDR Contact: 08/17/2009
	Data Release Frequency: Varies

INDIAN LUST R4: Leaking Underground Storage Tanks on Indian Land  
LUSTs on Indian land in Florida, Mississippi and North Carolina.

Date of Government Version: 02/24/2009	Source: EPA Region 4
Date Data Arrived at EDR: 03/03/2009	Telephone: 404-562-8677
Date Made Active in Reports: 05/05/2009	Last EDR Contact: 05/17/2009
Number of Days to Update: 63	Next Scheduled EDR Contact: 08/17/2009
	Data Release Frequency: Semi-Annually

## **State and tribal registered storage tank lists**

UST: Active UST Facilities

Active UST facilities gathered from the local regulatory agencies

Date of Government Version: 04/08/2009	Source: SWRCB
Date Data Arrived at EDR: 04/08/2009	Telephone: 916-480-1028
Date Made Active in Reports: 05/14/2009	Last EDR Contact: 04/08/2009
Number of Days to Update: 36	Next Scheduled EDR Contact: 07/06/2009
	Data Release Frequency: Semi-Annually

AST: Aboveground Petroleum Storage Tank Facilities  
Registered Aboveground Storage Tanks.

Date of Government Version: 11/01/2007	Source: State Water Resources Control Board
Date Data Arrived at EDR: 02/10/2009	Telephone: 916-341-5712
Date Made Active in Reports: 04/14/2009	Last EDR Contact: 05/29/2009
Number of Days to Update: 63	Next Scheduled EDR Contact: 07/27/2009
	Data Release Frequency: Quarterly

# GOVERNMENT RECORDS SEARCHED / DATA CURRENCY TRACKING

## INDIAN UST R1: Underground Storage Tanks on Indian Land

The Indian Underground Storage Tank (UST) database provides information about underground storage tanks on Indian land in EPA Region 1 (Connecticut, Maine, Massachusetts, New Hampshire, Rhode Island, Vermont and ten Tribal Nations).

Date of Government Version: 02/19/2009	Source: EPA, Region 1
Date Data Arrived at EDR: 02/19/2009	Telephone: 617-918-1313
Date Made Active in Reports: 03/16/2009	Last EDR Contact: 05/17/2009
Number of Days to Update: 25	Next Scheduled EDR Contact: 08/17/2009
	Data Release Frequency: Varies

## INDIAN UST R4: Underground Storage Tanks on Indian Land

The Indian Underground Storage Tank (UST) database provides information about underground storage tanks on Indian land in EPA Region 4 (Alabama, Florida, Georgia, Kentucky, Mississippi, North Carolina, South Carolina, Tennessee and Tribal Nations)

Date of Government Version: 02/24/2009	Source: EPA Region 4
Date Data Arrived at EDR: 03/03/2009	Telephone: 404-562-9424
Date Made Active in Reports: 05/05/2009	Last EDR Contact: 05/17/2009
Number of Days to Update: 63	Next Scheduled EDR Contact: 08/17/2009
	Data Release Frequency: Semi-Annually

## INDIAN UST R5: Underground Storage Tanks on Indian Land

The Indian Underground Storage Tank (UST) database provides information about underground storage tanks on Indian land in EPA Region 5 (Michigan, Minnesota and Wisconsin and Tribal Nations).

Date of Government Version: 09/08/2008	Source: EPA Region 5
Date Data Arrived at EDR: 09/19/2008	Telephone: 312-886-6136
Date Made Active in Reports: 10/16/2008	Last EDR Contact: 05/17/2009
Number of Days to Update: 27	Next Scheduled EDR Contact: 08/17/2009
	Data Release Frequency: Varies

## INDIAN UST R6: Underground Storage Tanks on Indian Land

The Indian Underground Storage Tank (UST) database provides information about underground storage tanks on Indian land in EPA Region 6 (Louisiana, Arkansas, Oklahoma, New Mexico, Texas and 65 Tribes).

Date of Government Version: 05/20/2009	Source: EPA Region 6
Date Data Arrived at EDR: 05/20/2009	Telephone: 214-665-7591
Date Made Active in Reports: 05/29/2009	Last EDR Contact: 05/17/2009
Number of Days to Update: 9	Next Scheduled EDR Contact: 08/17/2009
	Data Release Frequency: Semi-Annually

## INDIAN UST R7: Underground Storage Tanks on Indian Land

The Indian Underground Storage Tank (UST) database provides information about underground storage tanks on Indian land in EPA Region 7 (Iowa, Kansas, Missouri, Nebraska, and 9 Tribal Nations).

Date of Government Version: 04/01/2008	Source: EPA Region 7
Date Data Arrived at EDR: 12/30/2008	Telephone: 913-551-7003
Date Made Active in Reports: 03/16/2009	Last EDR Contact: 05/22/2009
Number of Days to Update: 76	Next Scheduled EDR Contact: 08/17/2009
	Data Release Frequency: Varies

## INDIAN UST R8: Underground Storage Tanks on Indian Land

The Indian Underground Storage Tank (UST) database provides information about underground storage tanks on Indian land in EPA Region 8 (Colorado, Montana, North Dakota, South Dakota, Utah, Wyoming and 27 Tribal Nations).

Date of Government Version: 06/01/2009	Source: EPA Region 8
Date Data Arrived at EDR: 06/03/2009	Telephone: 303-312-6137
Date Made Active in Reports: 06/17/2009	Last EDR Contact: 05/17/2009
Number of Days to Update: 14	Next Scheduled EDR Contact: 08/17/2009
	Data Release Frequency: Quarterly

# GOVERNMENT RECORDS SEARCHED / DATA CURRENCY TRACKING

## INDIAN UST R10: Underground Storage Tanks on Indian Land

The Indian Underground Storage Tank (UST) database provides information about underground storage tanks on Indian land in EPA Region 10 (Alaska, Idaho, Oregon, Washington, and Tribal Nations).

Date of Government Version: 06/04/2009	Source: EPA Region 10
Date Data Arrived at EDR: 06/05/2009	Telephone: 206-553-2857
Date Made Active in Reports: 06/17/2009	Last EDR Contact: 05/17/2009
Number of Days to Update: 12	Next Scheduled EDR Contact: 08/17/2009
	Data Release Frequency: Quarterly

## INDIAN UST R9: Underground Storage Tanks on Indian Land

The Indian Underground Storage Tank (UST) database provides information about underground storage tanks on Indian land in EPA Region 9 (Arizona, California, Hawaii, Nevada, the Pacific Islands, and Tribal Nations).

Date of Government Version: 12/15/2008	Source: EPA Region 9
Date Data Arrived at EDR: 12/16/2008	Telephone: 415-972-3368
Date Made Active in Reports: 03/16/2009	Last EDR Contact: 05/17/2009
Number of Days to Update: 90	Next Scheduled EDR Contact: 08/17/2009
	Data Release Frequency: Quarterly

### ***State and tribal voluntary cleanup sites***

#### INDIAN VCP R7: Voluntary Cleanup Priority Listing

A listing of voluntary cleanup priority sites located on Indian Land located in Region 7.

Date of Government Version: 03/20/2008	Source: EPA, Region 7
Date Data Arrived at EDR: 04/22/2008	Telephone: 913-551-7365
Date Made Active in Reports: 05/19/2008	Last EDR Contact: 04/20/2009
Number of Days to Update: 27	Next Scheduled EDR Contact: 07/20/2009
	Data Release Frequency: Varies

#### INDIAN VCP R1: Voluntary Cleanup Priority Listing

A listing of voluntary cleanup priority sites located on Indian Land located in Region 1.

Date of Government Version: 04/02/2008	Source: EPA, Region 1
Date Data Arrived at EDR: 04/22/2008	Telephone: 617-918-1102
Date Made Active in Reports: 05/19/2008	Last EDR Contact: 04/20/2009
Number of Days to Update: 27	Next Scheduled EDR Contact: 07/20/2009
	Data Release Frequency: Varies

#### VCP: Voluntary Cleanup Program Properties

Contains low threat level properties with either confirmed or unconfirmed releases and the project proponents have request that DTSC oversee investigation and/or cleanup activities and have agreed to provide coverage for DTSC's costs.

Date of Government Version: 05/27/2009	Source: Department of Toxic Substances Control
Date Data Arrived at EDR: 05/27/2009	Telephone: 916-323-3400
Date Made Active in Reports: 06/15/2009	Last EDR Contact: 05/27/2009
Number of Days to Update: 19	Next Scheduled EDR Contact: 08/24/2009
	Data Release Frequency: Quarterly

### **ADDITIONAL ENVIRONMENTAL RECORDS**

#### ***Local Brownfield lists***

US BROWNFIELDS: A Listing of Brownfields Sites

# GOVERNMENT RECORDS SEARCHED / DATA CURRENCY TRACKING

Included in the listing are brownfields properties addresses by Cooperative Agreement Recipients and brownfields properties addressed by Targeted Brownfields Assessments. Targeted Brownfields Assessments-EPA's Targeted Brownfields Assessments (TBA) program is designed to help states, tribes, and municipalities--especially those without EPA Brownfields Assessment Demonstration Pilots--minimize the uncertainties of contamination often associated with brownfields. Under the TBA program, EPA provides funding and/or technical assistance for environmental assessments at brownfields sites throughout the country. Targeted Brownfields Assessments supplement and work with other efforts under EPA's Brownfields Initiative to promote cleanup and redevelopment of brownfields. Cooperative Agreement Recipients-States, political subdivisions, territories, and Indian tribes become Brownfields Cleanup Revolving Loan Fund (BCRLF) cooperative agreement recipients when they enter into BCRLF cooperative agreements with the U.S. EPA. EPA selects BCRLF cooperative agreement recipients based on a proposal and application process. BCRLF cooperative agreement recipients must use EPA funds provided through BCRLF cooperative agreement for specified brownfields-related cleanup activities.

Date of Government Version: 10/01/2008	Source: Environmental Protection Agency
Date Data Arrived at EDR: 11/14/2008	Telephone: 202-566-2777
Date Made Active in Reports: 12/23/2008	Last EDR Contact: 05/20/2009
Number of Days to Update: 39	Next Scheduled EDR Contact: 07/13/2009
	Data Release Frequency: Semi-Annually

## **Local Lists of Landfill / Solid Waste Disposal Sites**

### DEBRIS REGION 9: Torres Martinez Reservation Illegal Dump Site Locations

A listing of illegal dump sites location on the Torres Martinez Indian Reservation located in eastern Riverside County and northern Imperial County, California.

Date of Government Version: 03/25/2008	Source: EPA, Region 9
Date Data Arrived at EDR: 04/17/2008	Telephone: 415-972-3336
Date Made Active in Reports: 05/15/2008	Last EDR Contact: 06/21/2009
Number of Days to Update: 28	Next Scheduled EDR Contact: 09/21/2009
	Data Release Frequency: Varies

### ODI: Open Dump Inventory

An open dump is defined as a disposal facility that does not comply with one or more of the Part 257 or Part 258 Subtitle D Criteria.

Date of Government Version: 06/30/1985	Source: Environmental Protection Agency
Date Data Arrived at EDR: 08/09/2004	Telephone: 800-424-9346
Date Made Active in Reports: 09/17/2004	Last EDR Contact: 06/09/2004
Number of Days to Update: 39	Next Scheduled EDR Contact: N/A
	Data Release Frequency: No Update Planned

### WMUDS/SWAT: Waste Management Unit Database

Waste Management Unit Database System. WMUDS is used by the State Water Resources Control Board staff and the Regional Water Quality Control Boards for program tracking and inventory of waste management units. WMUDS is composed of the following databases: Facility Information, Scheduled Inspections Information, Waste Management Unit Information, SWAT Program Information, SWAT Report Summary Information, SWAT Report Summary Data, Chapter 15 (formerly Subchapter 15) Information, Chapter 15 Monitoring Parameters, TPCA Program Information, RCRA Program Information, Closure Information, and Interested Parties Information.

Date of Government Version: 04/01/2000	Source: State Water Resources Control Board
Date Data Arrived at EDR: 04/10/2000	Telephone: 916-227-4448
Date Made Active in Reports: 05/10/2000	Last EDR Contact: 06/01/2009
Number of Days to Update: 30	Next Scheduled EDR Contact: 08/31/2009
	Data Release Frequency: Quarterly

### SWRCY: Recycler Database

A listing of recycling facilities in California.

Date of Government Version: 04/07/2009	Source: Department of Conservation
Date Data Arrived at EDR: 04/08/2009	Telephone: 916-323-3836
Date Made Active in Reports: 05/11/2009	Last EDR Contact: 04/08/2009
Number of Days to Update: 33	Next Scheduled EDR Contact: 07/06/2009
	Data Release Frequency: Quarterly

# GOVERNMENT RECORDS SEARCHED / DATA CURRENCY TRACKING

**HAULERS: Registered Waste Tire Haulers Listing**  
A listing of registered waste tire haulers.

Date of Government Version: 05/28/2009  
Date Data Arrived at EDR: 05/29/2009  
Date Made Active in Reports: 06/15/2009  
Number of Days to Update: 17

Source: Integrated Waste Management Board  
Telephone: 916-341-6422  
Last EDR Contact: 06/08/2009  
Next Scheduled EDR Contact: 09/07/2009  
Data Release Frequency: Varies

**INDIAN ODI: Report on the Status of Open Dumps on Indian Lands**  
Location of open dumps on Indian land.

Date of Government Version: 12/31/1998  
Date Data Arrived at EDR: 12/03/2007  
Date Made Active in Reports: 01/24/2008  
Number of Days to Update: 52

Source: Environmental Protection Agency  
Telephone: 703-308-8245  
Last EDR Contact: 05/26/2009  
Next Scheduled EDR Contact: 08/24/2009  
Data Release Frequency: Varies

## **Local Lists of Hazardous waste / Contaminated Sites**

**CDL: Clandestine Drug Labs**

A listing of clandestine drug lab locations. The U.S. Department of Justice ("the Department") provides this web site as a public service. It contains addresses of some locations where law enforcement agencies reported they found chemicals or other items that indicated the presence of either clandestine drug laboratories or dumpsites. In most cases, the source of the entries is not the Department, and the Department has not verified the entry and does not guarantee its accuracy. Members of the public must verify the accuracy of all entries by, for example, contacting local law enforcement and local health departments.

Date of Government Version: 07/01/2008  
Date Data Arrived at EDR: 10/31/2008  
Date Made Active in Reports: 12/23/2008  
Number of Days to Update: 53

Source: Drug Enforcement Administration  
Telephone: 202-307-1000  
Last EDR Contact: 03/26/2009  
Next Scheduled EDR Contact: 06/22/2009  
Data Release Frequency: Quarterly

**HIST CAL-SITES: Calsites Database**

The Calsites database contains potential or confirmed hazardous substance release properties. In 1996, California EPA reevaluated and significantly reduced the number of sites in the Calsites database. No longer updated by the state agency. It has been replaced by ENVIROSTOR.

Date of Government Version: 08/08/2005  
Date Data Arrived at EDR: 08/03/2006  
Date Made Active in Reports: 08/24/2006  
Number of Days to Update: 21

Source: Department of Toxic Substance Control  
Telephone: 916-323-3400  
Last EDR Contact: 02/23/2009  
Next Scheduled EDR Contact: 05/25/2009  
Data Release Frequency: No Update Planned

**SCH: School Property Evaluation Program**

This category contains proposed and existing school sites that are being evaluated by DTSC for possible hazardous materials contamination. In some cases, these properties may be listed in the CalSites category depending on the level of threat to public health and safety or the environment they pose.

Date of Government Version: 05/27/2009  
Date Data Arrived at EDR: 05/27/2009  
Date Made Active in Reports: 06/15/2009  
Number of Days to Update: 19

Source: Department of Toxic Substances Control  
Telephone: 916-323-3400  
Last EDR Contact: 05/27/2009  
Next Scheduled EDR Contact: 08/24/2009  
Data Release Frequency: Quarterly

**TOXIC PITS: Toxic Pits Cleanup Act Sites**

Toxic PITS Cleanup Act Sites. TOXIC PITS identifies sites suspected of containing hazardous substances where cleanup has not yet been completed.



# GOVERNMENT RECORDS SEARCHED / DATA CURRENCY TRACKING

Date of Government Version: 07/01/1995  
Date Data Arrived at EDR: 08/30/1995  
Date Made Active in Reports: 09/26/1995  
Number of Days to Update: 27

Source: State Water Resources Control Board  
Telephone: 916-227-4364  
Last EDR Contact: 01/26/2009  
Next Scheduled EDR Contact: 04/27/2009  
Data Release Frequency: No Update Planned

## CDL: Clandestine Drug Labs

A listing of drug lab locations. Listing of a location in this database does not indicate that any illegal drug lab materials were or were not present there, and does not constitute a determination that the location either requires or does not require additional cleanup work.

Date of Government Version: 09/30/2008  
Date Data Arrived at EDR: 10/06/2008  
Date Made Active in Reports: 10/13/2008  
Number of Days to Update: 7

Source: Department of Toxic Substances Control  
Telephone: 916-255-6504  
Last EDR Contact: 05/22/2009  
Next Scheduled EDR Contact: 07/20/2009  
Data Release Frequency: Varies

## Local Lists of Registered Storage Tanks

### CA FID UST: Facility Inventory Database

The Facility Inventory Database (FID) contains a historical listing of active and inactive underground storage tank locations from the State Water Resource Control Board. Refer to local/county source for current data.

Date of Government Version: 10/31/1994  
Date Data Arrived at EDR: 09/05/1995  
Date Made Active in Reports: 09/29/1995  
Number of Days to Update: 24

Source: California Environmental Protection Agency  
Telephone: 916-341-5851  
Last EDR Contact: 12/28/1998  
Next Scheduled EDR Contact: N/A  
Data Release Frequency: No Update Planned

### UST MENDOCINO: Mendocino County UST Database

A listing of underground storage tank locations in Mendocino County.

Date of Government Version: 04/07/2009  
Date Data Arrived at EDR: 04/07/2009  
Date Made Active in Reports: 05/14/2009  
Number of Days to Update: 37

Source: Department of Public Health  
Telephone: 707-463-4466  
Last EDR Contact: 06/21/2009  
Next Scheduled EDR Contact: 09/21/2009  
Data Release Frequency: Varies

### HIST UST: Hazardous Substance Storage Container Database

The Hazardous Substance Storage Container Database is a historical listing of UST sites. Refer to local/county source for current data.

Date of Government Version: 10/15/1990  
Date Data Arrived at EDR: 01/25/1991  
Date Made Active in Reports: 02/12/1991  
Number of Days to Update: 18

Source: State Water Resources Control Board  
Telephone: 916-341-5851  
Last EDR Contact: 07/26/2001  
Next Scheduled EDR Contact: N/A  
Data Release Frequency: No Update Planned

### SWEEPS UST: SWEEPS UST Listing

Statewide Environmental Evaluation and Planning System. This underground storage tank listing was updated and maintained by a company contacted by the SWRCB in the early 1990's. The listing is no longer updated or maintained. The local agency is the contact for more information on a site on the SWEEPS list.

Date of Government Version: 06/01/1994  
Date Data Arrived at EDR: 07/07/2005  
Date Made Active in Reports: 08/11/2005  
Number of Days to Update: 35

Source: State Water Resources Control Board  
Telephone: N/A  
Last EDR Contact: 06/03/2005  
Next Scheduled EDR Contact: N/A  
Data Release Frequency: No Update Planned

## Local Land Records

# GOVERNMENT RECORDS SEARCHED / DATA CURRENCY TRACKING

## LIENS 2: CERCLA Lien Information

A Federal CERCLA ('Superfund') lien can exist by operation of law at any site or property at which EPA has spent Superfund monies. These monies are spent to investigate and address releases and threatened releases of contamination. CERCLIS provides information as to the identity of these sites and properties.

Date of Government Version: 05/29/2009	Source: Environmental Protection Agency
Date Data Arrived at EDR: 06/03/2009	Telephone: 202-564-6023
Date Made Active in Reports: 06/17/2009	Last EDR Contact: 05/18/2009
Number of Days to Update: 14	Next Scheduled EDR Contact: 08/17/2009
	Data Release Frequency: Varies

## LUCIS: Land Use Control Information System

LUCIS contains records of land use control information pertaining to the former Navy Base Realignment and Closure properties.

Date of Government Version: 12/09/2005	Source: Department of the Navy
Date Data Arrived at EDR: 12/11/2006	Telephone: 843-820-7326
Date Made Active in Reports: 01/11/2007	Last EDR Contact: 06/08/2009
Number of Days to Update: 31	Next Scheduled EDR Contact: 09/07/2009
	Data Release Frequency: Varies

## LIENS: Environmental Liens Listing

A listing of property locations with environmental liens for California where DTSC is a lien holder.

Date of Government Version: 05/15/2009	Source: Department of Toxic Substances Control
Date Data Arrived at EDR: 05/19/2009	Telephone: 916-323-3400
Date Made Active in Reports: 06/15/2009	Last EDR Contact: 05/04/2009
Number of Days to Update: 27	Next Scheduled EDR Contact: 08/03/2009
	Data Release Frequency: Varies

## DEED: Deed Restriction Listing

Site Mitigation and Brownfields Reuse Program Facility Sites with Deed Restrictions & Hazardous Waste Management Program Facility Sites with Deed / Land Use Restriction. The DTSC Site Mitigation and Brownfields Reuse Program (SMBRP) list includes sites cleaned up under the program's oversight and generally does not include current or former hazardous waste facilities that required a hazardous waste facility permit. The list represents deed restrictions that are active. Some sites have multiple deed restrictions. The DTSC Hazardous Waste Management Program (HWMP) has developed a list of current or former hazardous waste facilities that have a recorded land use restriction at the local county recorder's office. The land use restrictions on this list were required by the DTSC HWMP as a result of the presence of hazardous substances that remain on site after the facility (or part of the facility) has been closed or cleaned up. The types of land use restriction include deed notice, deed restriction, or a land use restriction that binds current and future owners.

Date of Government Version: 03/30/2009	Source: Department of Toxic Substances Control
Date Data Arrived at EDR: 03/31/2009	Telephone: 916-323-3400
Date Made Active in Reports: 04/08/2009	Last EDR Contact: 12/30/2009
Number of Days to Update: 8	Next Scheduled EDR Contact: 06/29/2009
	Data Release Frequency: Semi-Annually

## **Records of Emergency Release Reports**

### HMIRS: Hazardous Materials Information Reporting System

Hazardous Materials Incident Report System. HMIRS contains hazardous material spill incidents reported to DOT.

Date of Government Version: 03/31/2009	Source: U.S. Department of Transportation
Date Data Arrived at EDR: 04/16/2009	Telephone: 202-366-4555
Date Made Active in Reports: 05/29/2009	Last EDR Contact: 04/16/2009
Number of Days to Update: 43	Next Scheduled EDR Contact: 07/13/2009
	Data Release Frequency: Annually

# GOVERNMENT RECORDS SEARCHED / DATA CURRENCY TRACKING

## CHMIRS: California Hazardous Material Incident Report System

California Hazardous Material Incident Reporting System. CHMIRS contains information on reported hazardous material incidents (accidental releases or spills).

Date of Government Version: 12/31/2007	Source: Office of Emergency Services
Date Data Arrived at EDR: 05/09/2008	Telephone: 916-845-8400
Date Made Active in Reports: 06/20/2008	Last EDR Contact: 05/18/2009
Number of Days to Update: 42	Next Scheduled EDR Contact: 08/17/2009
	Data Release Frequency: Varies

## LDS: Land Disposal Sites Listing

The Land Disposal program regulates of waste discharge to land for treatment, storage and disposal in waste management units.

Date of Government Version: 04/08/2009	Source: State Water Quality Control Board
Date Data Arrived at EDR: 04/08/2009	Telephone: 866-480-1028
Date Made Active in Reports: 05/11/2009	Last EDR Contact: 04/08/2009
Number of Days to Update: 33	Next Scheduled EDR Contact: 07/06/2009
	Data Release Frequency: Quarterly

## MCS: Military Cleanup Sites Listing

The State Water Resources Control Board and nine Regional Water Quality Control Boards partner with the Department of Defense (DoD) through the Defense and State Memorandum of Agreement (DSMOA) to oversee the investigation and remediation of water quality issues at military facilities.

Date of Government Version: 04/08/2009	Source: State Water Resources Control Board
Date Data Arrived at EDR: 04/08/2009	Telephone: 866-480-1028
Date Made Active in Reports: 05/11/2009	Last EDR Contact: 04/08/2009
Number of Days to Update: 33	Next Scheduled EDR Contact: 07/06/2009
	Data Release Frequency: Quarterly

## **Other Ascertainable Records**

### RCRA-NonGen: RCRA - Non Generators

RCRAInfo is EPA's comprehensive information system, providing access to data supporting the Resource Conservation and Recovery Act (RCRA) of 1976 and the Hazardous and Solid Waste Amendments (HSWA) of 1984. The database includes selective information on sites which generate, transport, store, treat and/or dispose of hazardous waste as defined by the Resource Conservation and Recovery Act (RCRA). Non-Generators do not presently generate hazardous waste.

Date of Government Version: 11/12/2008	Source: Environmental Protection Agency
Date Data Arrived at EDR: 11/18/2008	Telephone: (415) 495-8895
Date Made Active in Reports: 03/16/2009	Last EDR Contact: 04/23/2009
Number of Days to Update: 118	Next Scheduled EDR Contact: 07/20/2009
	Data Release Frequency: Varies

### DOT OPS: Incident and Accident Data

Department of Transportation, Office of Pipeline Safety Incident and Accident data.

Date of Government Version: 05/14/2008	Source: Department of Transportation, Office of Pipeline Safety
Date Data Arrived at EDR: 05/28/2008	Telephone: 202-366-4595
Date Made Active in Reports: 08/08/2008	Last EDR Contact: 05/27/2009
Number of Days to Update: 72	Next Scheduled EDR Contact: 08/24/2009
	Data Release Frequency: Varies

### DOD: Department of Defense Sites

This data set consists of federally owned or administered lands, administered by the Department of Defense, that have any area equal to or greater than 640 acres of the United States, Puerto Rico, and the U.S. Virgin Islands.

# GOVERNMENT RECORDS SEARCHED / DATA CURRENCY TRACKING

Date of Government Version: 12/31/2005  
Date Data Arrived at EDR: 11/10/2006  
Date Made Active in Reports: 01/11/2007  
Number of Days to Update: 62

Source: USGS  
Telephone: 703-692-8801  
Last EDR Contact: 05/08/2009  
Next Scheduled EDR Contact: 08/03/2009  
Data Release Frequency: Semi-Annually

## FUDS: Formerly Used Defense Sites

The listing includes locations of Formerly Used Defense Sites properties where the US Army Corps of Engineers is actively working or will take necessary cleanup actions.

Date of Government Version: 12/31/2007  
Date Data Arrived at EDR: 09/05/2008  
Date Made Active in Reports: 09/23/2008  
Number of Days to Update: 18

Source: U.S. Army Corps of Engineers  
Telephone: 202-528-4285  
Last EDR Contact: 03/30/2009  
Next Scheduled EDR Contact: 06/29/2009  
Data Release Frequency: Varies

## CONSENT: Superfund (CERCLA) Consent Decrees

Major legal settlements that establish responsibility and standards for cleanup at NPL (Superfund) sites. Released periodically by United States District Courts after settlement by parties to litigation matters.

Date of Government Version: 01/27/2009  
Date Data Arrived at EDR: 04/23/2009  
Date Made Active in Reports: 05/11/2009  
Number of Days to Update: 18

Source: Department of Justice, Consent Decree Library  
Telephone: Varies  
Last EDR Contact: 04/21/2009  
Next Scheduled EDR Contact: 07/20/2009  
Data Release Frequency: Varies

## ROD: Records Of Decision

Record of Decision. ROD documents mandate a permanent remedy at an NPL (Superfund) site containing technical and health information to aid in the cleanup.

Date of Government Version: 04/23/2009  
Date Data Arrived at EDR: 04/28/2009  
Date Made Active in Reports: 05/19/2009  
Number of Days to Update: 21

Source: EPA  
Telephone: 703-416-0223  
Last EDR Contact: 03/30/2009  
Next Scheduled EDR Contact: 06/29/2009  
Data Release Frequency: Annually

## UMTRA: Uranium Mill Tailings Sites

Uranium ore was mined by private companies for federal government use in national defense programs. When the mills shut down, large piles of the sand-like material (mill tailings) remain after uranium has been extracted from the ore. Levels of human exposure to radioactive materials from the piles are low; however, in some cases tailings were used as construction materials before the potential health hazards of the tailings were recognized.

Date of Government Version: 01/05/2009  
Date Data Arrived at EDR: 05/07/2009  
Date Made Active in Reports: 05/08/2009  
Number of Days to Update: 1

Source: Department of Energy  
Telephone: 505-845-0011  
Last EDR Contact: 06/15/2009  
Next Scheduled EDR Contact: 09/14/2009  
Data Release Frequency: Varies

## MINES: Mines Master Index File

Contains all mine identification numbers issued for mines active or opened since 1971. The data also includes violation information.

Date of Government Version: 02/19/2009  
Date Data Arrived at EDR: 03/24/2009  
Date Made Active in Reports: 05/05/2009  
Number of Days to Update: 42

Source: Department of Labor, Mine Safety and Health Administration  
Telephone: 303-231-5959  
Last EDR Contact: 06/23/2009  
Next Scheduled EDR Contact: 09/21/2009  
Data Release Frequency: Semi-Annually

## TRIS: Toxic Chemical Release Inventory System

Toxic Release Inventory System. TRIS identifies facilities which release toxic chemicals to the air, water and land in reportable quantities under SARA Title III Section 313.

# GOVERNMENT RECORDS SEARCHED / DATA CURRENCY TRACKING

Date of Government Version: 12/31/2007  
Date Data Arrived at EDR: 04/09/2009  
Date Made Active in Reports: 06/17/2009  
Number of Days to Update: 69

Source: EPA  
Telephone: 202-566-0250  
Last EDR Contact: 06/16/2009  
Next Scheduled EDR Contact: 09/14/2009  
Data Release Frequency: Annually

## TSCA: Toxic Substances Control Act

Toxic Substances Control Act. TSCA identifies manufacturers and importers of chemical substances included on the TSCA Chemical Substance Inventory list. It includes data on the production volume of these substances by plant site.

Date of Government Version: 12/31/2002  
Date Data Arrived at EDR: 04/14/2006  
Date Made Active in Reports: 05/30/2006  
Number of Days to Update: 46

Source: EPA  
Telephone: 202-260-5521  
Last EDR Contact: 04/14/2009  
Next Scheduled EDR Contact: 07/13/2009  
Data Release Frequency: Every 4 Years

FTTS: FIFRA/ TSCA Tracking System - FIFRA (Federal Insecticide, Fungicide, & Rodenticide Act)/TSCA (Toxic Substances Control Act)  
FTTS tracks administrative cases and pesticide enforcement actions and compliance activities related to FIFRA, TSCA and EPCRA (Emergency Planning and Community Right-to-Know Act). To maintain currency, EDR contacts the Agency on a quarterly basis.

Date of Government Version: 04/09/2009  
Date Data Arrived at EDR: 04/16/2009  
Date Made Active in Reports: 05/11/2009  
Number of Days to Update: 25

Source: EPA/Office of Prevention, Pesticides and Toxic Substances  
Telephone: 202-566-1667  
Last EDR Contact: 06/15/2009  
Next Scheduled EDR Contact: 09/14/2009  
Data Release Frequency: Quarterly

FTTS INSP: FIFRA/ TSCA Tracking System - FIFRA (Federal Insecticide, Fungicide, & Rodenticide Act)/TSCA (Toxic Substances Control Act)  
A listing of FIFRA/TSCA Tracking System (FTTS) inspections and enforcements.

Date of Government Version: 04/09/2009  
Date Data Arrived at EDR: 04/16/2009  
Date Made Active in Reports: 05/11/2009  
Number of Days to Update: 25

Source: EPA  
Telephone: 202-566-1667  
Last EDR Contact: 06/15/2009  
Next Scheduled EDR Contact: 09/14/2009  
Data Release Frequency: Quarterly

## HIST FTTS: FIFRA/TSCA Tracking System Administrative Case Listing

A complete administrative case listing from the FIFRA/TSCA Tracking System (FTTS) for all ten EPA regions. The information was obtained from the National Compliance Database (NCDB). NCDB supports the implementation of FIFRA (Federal Insecticide, Fungicide, and Rodenticide Act) and TSCA (Toxic Substances Control Act). Some EPA regions are now closing out records. Because of that, and the fact that some EPA regions are not providing EPA Headquarters with updated records, it was decided to create a HIST FTTS database. It included records that may not be included in the newer FTTS database updates. This database is no longer updated.

Date of Government Version: 10/19/2006  
Date Data Arrived at EDR: 03/01/2007  
Date Made Active in Reports: 04/10/2007  
Number of Days to Update: 40

Source: Environmental Protection Agency  
Telephone: 202-564-2501  
Last EDR Contact: 12/17/2007  
Next Scheduled EDR Contact: 03/17/2008  
Data Release Frequency: No Update Planned

## HIST FTTS INSP: FIFRA/TSCA Tracking System Inspection & Enforcement Case Listing

A complete inspection and enforcement case listing from the FIFRA/TSCA Tracking System (FTTS) for all ten EPA regions. The information was obtained from the National Compliance Database (NCDB). NCDB supports the implementation of FIFRA (Federal Insecticide, Fungicide, and Rodenticide Act) and TSCA (Toxic Substances Control Act). Some EPA regions are now closing out records. Because of that, and the fact that some EPA regions are not providing EPA Headquarters with updated records, it was decided to create a HIST FTTS database. It included records that may not be included in the newer FTTS database updates. This database is no longer updated.



# GOVERNMENT RECORDS SEARCHED / DATA CURRENCY TRACKING

Date of Government Version: 10/19/2006  
Date Data Arrived at EDR: 03/01/2007  
Date Made Active in Reports: 04/10/2007  
Number of Days to Update: 40

Source: Environmental Protection Agency  
Telephone: 202-564-2501  
Last EDR Contact: 12/17/2008  
Next Scheduled EDR Contact: 03/17/2008  
Data Release Frequency: No Update Planned

## SSTS: Section 7 Tracking Systems

Section 7 of the Federal Insecticide, Fungicide and Rodenticide Act, as amended (92 Stat. 829) requires all registered pesticide-producing establishments to submit a report to the Environmental Protection Agency by March 1st each year. Each establishment must report the types and amounts of pesticides, active ingredients and devices being produced, and those having been produced and sold or distributed in the past year.

Date of Government Version: 12/31/2006  
Date Data Arrived at EDR: 03/14/2008  
Date Made Active in Reports: 04/18/2008  
Number of Days to Update: 35

Source: EPA  
Telephone: 202-564-4203  
Last EDR Contact: 05/18/2009  
Next Scheduled EDR Contact: 07/13/2009  
Data Release Frequency: Annually

## ICIS: Integrated Compliance Information System

The Integrated Compliance Information System (ICIS) supports the information needs of the national enforcement and compliance program as well as the unique needs of the National Pollutant Discharge Elimination System (NPDES) program.

Date of Government Version: 03/20/2009  
Date Data Arrived at EDR: 03/20/2009  
Date Made Active in Reports: 05/05/2009  
Number of Days to Update: 46

Source: Environmental Protection Agency  
Telephone: 202-564-5088  
Last EDR Contact: 04/13/2009  
Next Scheduled EDR Contact: 07/13/2009  
Data Release Frequency: Quarterly

## PADS: PCB Activity Database System

PCB Activity Database. PADS Identifies generators, transporters, commercial storers and/or brokers and disposers of PCB's who are required to notify the EPA of such activities.

Date of Government Version: 02/26/2009  
Date Data Arrived at EDR: 05/20/2009  
Date Made Active in Reports: 05/29/2009  
Number of Days to Update: 9

Source: EPA  
Telephone: 202-566-0500  
Last EDR Contact: 05/04/2009  
Next Scheduled EDR Contact: 08/03/2009  
Data Release Frequency: Annually

## MLTS: Material Licensing Tracking System

MLTS is maintained by the Nuclear Regulatory Commission and contains a list of approximately 8,100 sites which possess or use radioactive materials and which are subject to NRC licensing requirements. To maintain currency, EDR contacts the Agency on a quarterly basis.

Date of Government Version: 04/02/2009  
Date Data Arrived at EDR: 04/24/2009  
Date Made Active in Reports: 05/19/2009  
Number of Days to Update: 25

Source: Nuclear Regulatory Commission  
Telephone: 301-415-7169  
Last EDR Contact: 03/30/2009  
Next Scheduled EDR Contact: 06/29/2009  
Data Release Frequency: Quarterly

## RADINFO: Radiation Information Database

The Radiation Information Database (RADINFO) contains information about facilities that are regulated by U.S. Environmental Protection Agency (EPA) regulations for radiation and radioactivity.

Date of Government Version: 04/28/2009  
Date Data Arrived at EDR: 04/29/2009  
Date Made Active in Reports: 05/11/2009  
Number of Days to Update: 12

Source: Environmental Protection Agency  
Telephone: 202-343-9775  
Last EDR Contact: 04/29/2009  
Next Scheduled EDR Contact: 07/27/2009  
Data Release Frequency: Quarterly

## GOVERNMENT RECORDS SEARCHED / DATA CURRENCY TRACKING

### FINDS: Facility Index System/Facility Registry System

Facility Index System. FINDS contains both facility information and 'pointers' to other sources that contain more detail. EDR includes the following FINDS databases in this report: PCS (Permit Compliance System), AIRS (Aerometric Information Retrieval System), DOCKET (Enforcement Docket used to manage and track information on civil judicial enforcement cases for all environmental statutes), FURS (Federal Underground Injection Control), C-DOCKET (Criminal Docket System used to track criminal enforcement actions for all environmental statutes), FFIS (Federal Facilities Information System), STATE (State Environmental Laws and Statutes), and PADS (PCB Activity Data System).

Date of Government Version: 04/28/2009	Source: EPA
Date Data Arrived at EDR: 05/01/2009	Telephone: (415) 947-8000
Date Made Active in Reports: 05/19/2009	Last EDR Contact: 03/30/2009
Number of Days to Update: 18	Next Scheduled EDR Contact: 06/29/2009
	Data Release Frequency: Quarterly

### RAATS: RCRA Administrative Action Tracking System

RCRA Administration Action Tracking System. RAATS contains records based on enforcement actions issued under RCRA pertaining to major violators and includes administrative and civil actions brought by the EPA. For administration actions after September 30, 1995, data entry in the RAATS database was discontinued. EPA will retain a copy of the database for historical records. It was necessary to terminate RAATS because a decrease in agency resources made it impossible to continue to update the information contained in the database.

Date of Government Version: 04/17/1995	Source: EPA
Date Data Arrived at EDR: 07/03/1995	Telephone: 202-564-4104
Date Made Active in Reports: 08/07/1995	Last EDR Contact: 06/02/2008
Number of Days to Update: 35	Next Scheduled EDR Contact: 09/01/2008
	Data Release Frequency: No Update Planned

### BRS: Biennial Reporting System

The Biennial Reporting System is a national system administered by the EPA that collects data on the generation and management of hazardous waste. BRS captures detailed data from two groups: Large Quantity Generators (LQG) and Treatment, Storage, and Disposal Facilities.

Date of Government Version: 12/31/2007	Source: EPA/NTIS
Date Data Arrived at EDR: 02/19/2009	Telephone: 800-424-9346
Date Made Active in Reports: 05/22/2009	Last EDR Contact: 06/08/2009
Number of Days to Update: 92	Next Scheduled EDR Contact: 09/07/2009
	Data Release Frequency: Biennially

### CA BOND EXP. PLAN: Bond Expenditure Plan

Department of Health Services developed a site-specific expenditure plan as the basis for an appropriation of Hazardous Substance Cleanup Bond Act funds. It is not updated.

Date of Government Version: 01/01/1989	Source: Department of Health Services
Date Data Arrived at EDR: 07/27/1994	Telephone: 916-255-2118
Date Made Active in Reports: 08/02/1994	Last EDR Contact: 05/31/1994
Number of Days to Update: 6	Next Scheduled EDR Contact: N/A
	Data Release Frequency: No Update Planned

### NPDES: NPDES Permits Listing

A listing of NPDES permits, including stormwater.

Date of Government Version: 03/09/2009	Source: State Water Resources Control Board
Date Data Arrived at EDR: 03/13/2009	Telephone: 916-445-9379
Date Made Active in Reports: 04/08/2009	Last EDR Contact: 06/11/2009
Number of Days to Update: 26	Next Scheduled EDR Contact: 09/07/2009
	Data Release Frequency: Quarterly

### CA WDS: Waste Discharge System

Sites which have been issued waste discharge requirements.

# GOVERNMENT RECORDS SEARCHED / DATA CURRENCY TRACKING

Date of Government Version: 06/19/2007  
Date Data Arrived at EDR: 06/20/2007  
Date Made Active in Reports: 06/29/2007  
Number of Days to Update: 9

Source: State Water Resources Control Board  
Telephone: 916-341-5227  
Last EDR Contact: 06/15/2009  
Next Scheduled EDR Contact: 09/14/2009  
Data Release Frequency: Quarterly

## CORTESE: "Cortese" Hazardous Waste & Substances Sites List

The sites for the list are designated by the State Water Resource Control Board (LUST), the Integrated Waste Board (SWF/LS), and the Department of Toxic Substances Control (Cal-Sites). This listing is no longer updated by the state agency.

Date of Government Version: 04/20/2009  
Date Data Arrived at EDR: 04/22/2009  
Date Made Active in Reports: 05/11/2009  
Number of Days to Update: 19

Source: CAL EPA/Office of Emergency Information  
Telephone: 916-323-3400  
Last EDR Contact: 04/22/2009  
Next Scheduled EDR Contact: 07/20/2009  
Data Release Frequency: Quarterly

## HIST CORTESE: Hazardous Waste & Substance Site List

The sites for the list are designated by the State Water Resource Control Board [LUST], the Integrated Waste Board [SWF/LS], and the Department of Toxic Substances Control [CALSTITES].

Date of Government Version: 04/01/2001  
Date Data Arrived at EDR: 01/22/2009  
Date Made Active in Reports: 04/08/2009  
Number of Days to Update: 76

Source: Department of Toxic Substances Control  
Telephone: 916-323-3400  
Last EDR Contact: 01/22/2009  
Next Scheduled EDR Contact: N/A  
Data Release Frequency: No Update Planned

## NOTIFY 65: Proposition 65 Records

Proposition 65 Notification Records. NOTIFY 65 contains facility notifications about any release which could impact drinking water and thereby expose the public to a potential health risk.

Date of Government Version: 10/21/1993  
Date Data Arrived at EDR: 11/01/1993  
Date Made Active in Reports: 11/19/1993  
Number of Days to Update: 18

Source: State Water Resources Control Board  
Telephone: 916-445-3846  
Last EDR Contact: 04/13/2009  
Next Scheduled EDR Contact: 07/13/2009  
Data Release Frequency: No Update Planned

## DRYCLEANERS: Cleaner Facilities

A list of drycleaner related facilities that have EPA ID numbers. These are facilities with certain SIC codes: power laundries, family and commercial; garment pressing and cleaner's agents; linen supply; coin-operated laundries and cleaning; drycleaning plants, except rugs; carpet and upholster cleaning; industrial launderers; laundry and garment services.

Date of Government Version: 05/06/2009  
Date Data Arrived at EDR: 05/07/2009  
Date Made Active in Reports: 05/11/2009  
Number of Days to Update: 4

Source: Department of Toxic Substance Control  
Telephone: 916-327-4498  
Last EDR Contact: 04/17/2009  
Next Scheduled EDR Contact: 03/30/2009  
Data Release Frequency: Annually

## WIP: Well Investigation Program Case List

Well Investigation Program case in the San Gabriel and San Fernando Valley area.

Date of Government Version: 03/31/2009  
Date Data Arrived at EDR: 04/24/2009  
Date Made Active in Reports: 05/11/2009  
Number of Days to Update: 17

Source: Los Angeles Water Quality Control Board  
Telephone: 213-576-6726  
Last EDR Contact: 04/24/2009  
Next Scheduled EDR Contact: 07/20/2009  
Data Release Frequency: Varies

## HAZNET: Facility and Manifest Data

Facility and Manifest Data. The data is extracted from the copies of hazardous waste manifests received each year by the DTSC. The annual volume of manifests is typically 700,000 - 1,000,000 annually, representing approximately 350,000 - 500,000 shipments. Data are from the manifests submitted without correction, and therefore many contain some invalid values for data elements such as generator ID, TSD ID, waste category, and disposal method.

# GOVERNMENT RECORDS SEARCHED / DATA CURRENCY TRACKING

Date of Government Version: 12/31/2007  
Date Data Arrived at EDR: 02/17/2009  
Date Made Active in Reports: 04/08/2009  
Number of Days to Update: 50

Source: California Environmental Protection Agency  
Telephone: 916-255-1136  
Last EDR Contact: 05/08/2009  
Next Scheduled EDR Contact: 08/03/2009  
Data Release Frequency: Annually

## EMI: Emissions Inventory Data

Toxics and criteria pollutant emissions data collected by the ARB and local air pollution agencies.

Date of Government Version: 12/31/2006  
Date Data Arrived at EDR: 10/16/2008  
Date Made Active in Reports: 11/26/2008  
Number of Days to Update: 41

Source: California Air Resources Board  
Telephone: 916-322-2990  
Last EDR Contact: 04/17/2009  
Next Scheduled EDR Contact: 04/13/2009  
Data Release Frequency: Varies

## INDIAN RESERV: Indian Reservations

This map layer portrays Indian administered lands of the United States that have any area equal to or greater than 640 acres.

Date of Government Version: 12/31/2005  
Date Data Arrived at EDR: 12/08/2006  
Date Made Active in Reports: 01/11/2007  
Number of Days to Update: 34

Source: USGS  
Telephone: 202-208-3710  
Last EDR Contact: 05/08/2009  
Next Scheduled EDR Contact: 08/03/2009  
Data Release Frequency: Semi-Annually

## SCRD DRYCLEANERS: State Coalition for Remediation of Drycleaners Listing

The State Coalition for Remediation of Drycleaners was established in 1998, with support from the U.S. EPA Office of Superfund Remediation and Technology Innovation. It is comprised of representatives of states with established drycleaner remediation programs. Currently the member states are Alabama, Connecticut, Florida, Illinois, Kansas, Minnesota, Missouri, North Carolina, Oregon, South Carolina, Tennessee, Texas, and Wisconsin.

Date of Government Version: 04/13/2009  
Date Data Arrived at EDR: 04/14/2009  
Date Made Active in Reports: 06/17/2009  
Number of Days to Update: 64

Source: Environmental Protection Agency  
Telephone: 615-532-8599  
Last EDR Contact: 06/22/2009  
Next Scheduled EDR Contact: 08/10/2009  
Data Release Frequency: Varies

## FEDLAND: Federal and Indian Lands

Federally and Indian administrated lands of the United States. Lands included are administrated by: Army Corps of Engineers, Bureau of Reclamation, National Wild and Scenic River, National Wildlife Refuge, Public Domain Land, Wilderness, Wilderness Study Area, Wildlife Management Area, Bureau of Indian Affairs, Bureau of Land Management, Department of Justice, Forest Service, Fish and Wildlife Service, National Park Service.

Date of Government Version: 12/31/2005  
Date Data Arrived at EDR: 02/06/2006  
Date Made Active in Reports: 01/11/2007  
Number of Days to Update: 339

Source: U.S. Geological Survey  
Telephone: 888-275-8747  
Last EDR Contact: 05/08/2009  
Next Scheduled EDR Contact: 08/03/2009  
Data Release Frequency: N/A

## EDR PROPRIETARY RECORDS

### *EDR Proprietary Records*

#### Manufactured Gas Plants: EDR Proprietary Manufactured Gas Plants

The EDR Proprietary Manufactured Gas Plant Database includes records of coal gas plants (manufactured gas plants) compiled by EDR's researchers. Manufactured gas sites were used in the United States from the 1800's to 1950's to produce a gas that could be distributed and used as fuel. These plants used whale oil, rosin, coal, or a mixture of coal, oil, and water that also produced a significant amount of waste. Many of the byproducts of the gas production, such as coal tar (oily waste containing volatile and non-volatile chemicals), sludges, oils and other compounds are potentially hazardous to human health and the environment. The byproduct from this process was frequently disposed of directly at the plant site and can remain or spread slowly, serving as a continuous source of soil and groundwater contamination.

# GOVERNMENT RECORDS SEARCHED / DATA CURRENCY TRACKING

Date of Government Version: N/A  
Date Data Arrived at EDR: N/A  
Date Made Active in Reports: N/A  
Number of Days to Update: N/A

Source: EDR, Inc.  
Telephone: N/A  
Last EDR Contact: N/A  
Next Scheduled EDR Contact: N/A  
Data Release Frequency: No Update Planned

## EDR Historical Auto Stations: EDR Proprietary Historic Gas Stations

EDR has searched selected national collections of business directories and has collected listings of potential gas station/filling station/service station sites that were available to EDR researchers. EDR's review was limited to those categories of sources that might, in EDR's opinion, include gas station/filling station/service station establishments. The categories reviewed included, but were not limited to gas, gas station, gasoline station, filling station, auto, automobile repair, auto service station, service station, etc.

Date of Government Version: N/A  
Date Data Arrived at EDR: N/A  
Date Made Active in Reports: N/A  
Number of Days to Update: N/A

Source: EDR, Inc.  
Telephone: N/A  
Last EDR Contact: N/A  
Next Scheduled EDR Contact: N/A  
Data Release Frequency: Varies

## EDR Historical Cleaners: EDR Proprietary Historic Dry Cleaners

EDR has searched selected national collections of business directories and has collected listings of potential dry cleaner sites that were available to EDR researchers. EDR's review was limited to those categories of sources that might, in EDR's opinion, include dry cleaning establishments. The categories reviewed included, but were not limited to dry cleaners, cleaners, laundry, laundromat, cleaning/laundry, wash & dry etc.

Date of Government Version: N/A  
Date Data Arrived at EDR: N/A  
Date Made Active in Reports: N/A  
Number of Days to Update: N/A

Source: EDR, Inc.  
Telephone: N/A  
Last EDR Contact: N/A  
Next Scheduled EDR Contact: N/A  
Data Release Frequency: Varies

## COUNTY RECORDS

### ALAMEDA COUNTY:

#### Contaminated Sites

A listing of contaminated sites overseen by the Toxic Release Program (oil and groundwater contamination from chemical releases and spills) and the Leaking Underground Storage Tank Program (soil and ground water contamination from leaking petroleum USTs).

Date of Government Version: 04/24/2009  
Date Data Arrived at EDR: 04/28/2009  
Date Made Active in Reports: 05/11/2009  
Number of Days to Update: 13

Source: Alameda County Environmental Health Services  
Telephone: 510-567-6700  
Last EDR Contact: 04/20/2009  
Next Scheduled EDR Contact: 07/20/2009  
Data Release Frequency: Semi-Annually

#### Underground Tanks

Underground storage tank sites located in Alameda county.

Date of Government Version: 04/24/2009  
Date Data Arrived at EDR: 04/28/2009  
Date Made Active in Reports: 05/14/2009  
Number of Days to Update: 16

Source: Alameda County Environmental Health Services  
Telephone: 510-567-6700  
Last EDR Contact: 04/20/2009  
Next Scheduled EDR Contact: 07/20/2009  
Data Release Frequency: Semi-Annually

### CONTRA COSTA COUNTY:



# GOVERNMENT RECORDS SEARCHED / DATA CURRENCY TRACKING

## Site List

List includes sites from the underground tank, hazardous waste generator and business plan/2185 programs.

Date of Government Version: 05/27/2009	Source: Contra Costa Health Services Department
Date Data Arrived at EDR: 05/28/2009	Telephone: 925-646-2286
Date Made Active in Reports: 06/15/2009	Last EDR Contact: 05/26/2009
Number of Days to Update: 18	Next Scheduled EDR Contact: 08/24/2009
	Data Release Frequency: Semi-Annually

## FRESNO COUNTY:

### CUPA Resources List

Certified Unified Program Agency. CUPA's are responsible for implementing a unified hazardous materials and hazardous waste management regulatory program. The agency provides oversight of businesses that deal with hazardous materials, operate underground storage tanks or aboveground storage tanks.

Date of Government Version: 04/17/2009	Source: Dept. of Community Health
Date Data Arrived at EDR: 04/17/2009	Telephone: 559-445-3271
Date Made Active in Reports: 05/11/2009	Last EDR Contact: 05/04/2009
Number of Days to Update: 24	Next Scheduled EDR Contact: 08/03/2009
	Data Release Frequency: Semi-Annually

## KERN COUNTY:

### Underground Storage Tank Sites & Tank Listing Kern County Sites and Tanks Listing.

Date of Government Version: 03/30/2009	Source: Kern County Environment Health Services Department
Date Data Arrived at EDR: 03/31/2009	Telephone: 661-862-8700
Date Made Active in Reports: 04/09/2009	Last EDR Contact: 06/15/2009
Number of Days to Update: 9	Next Scheduled EDR Contact: 08/31/2009
	Data Release Frequency: Quarterly

## LOS ANGELES COUNTY:

### San Gabriel Valley Areas of Concern

San Gabriel Valley areas where VOC contamination is at or above the MCL as designated by region 9 EPA office.

Date of Government Version: 12/31/1998	Source: EPA Region 9
Date Data Arrived at EDR: 07/07/1999	Telephone: 415-972-3178
Date Made Active in Reports: N/A	Last EDR Contact: 04/13/2009
Number of Days to Update: 0	Next Scheduled EDR Contact: 07/13/2009
	Data Release Frequency: No Update Planned

### HMS: Street Number List

Industrial Waste and Underground Storage Tank Sites.

Date of Government Version: 11/26/2008	Source: Department of Public Works
Date Data Arrived at EDR: 01/27/2009	Telephone: 626-458-3517
Date Made Active in Reports: 04/08/2009	Last EDR Contact: 05/11/2009
Number of Days to Update: 71	Next Scheduled EDR Contact: 08/10/2009
	Data Release Frequency: Semi-Annually

### List of Solid Waste Facilities

Solid Waste Facilities in Los Angeles County.

# GOVERNMENT RECORDS SEARCHED / DATA CURRENCY TRACKING

Date of Government Version: 05/12/2009  
Date Data Arrived at EDR: 05/14/2009  
Date Made Active in Reports: 06/15/2009  
Number of Days to Update: 32

Source: La County Department of Public Works  
Telephone: 818-458-5185  
Last EDR Contact: 05/12/2009  
Next Scheduled EDR Contact: 08/10/2009  
Data Release Frequency: Varies

## City of Los Angeles Landfills

Landfills owned and maintained by the City of Los Angeles.

Date of Government Version: 03/05/2009  
Date Data Arrived at EDR: 03/10/2009  
Date Made Active in Reports: 04/08/2009  
Number of Days to Update: 29

Source: Engineering & Construction Division  
Telephone: 213-473-7869  
Last EDR Contact: 06/08/2009  
Next Scheduled EDR Contact: 09/07/2009  
Data Release Frequency: Varies

## Site Mitigation List

Industrial sites that have had some sort of spill or complaint.

Date of Government Version: 02/11/2009  
Date Data Arrived at EDR: 04/23/2009  
Date Made Active in Reports: 05/11/2009  
Number of Days to Update: 18

Source: Community Health Services  
Telephone: 323-890-7806  
Last EDR Contact: 05/11/2009  
Next Scheduled EDR Contact: 08/10/2009  
Data Release Frequency: Annually

## City of El Segundo Underground Storage Tank

Underground storage tank sites located in El Segundo city.

Date of Government Version: 05/11/2009  
Date Data Arrived at EDR: 05/19/2009  
Date Made Active in Reports: 06/12/2009  
Number of Days to Update: 24

Source: City of El Segundo Fire Department  
Telephone: 310-524-2236  
Last EDR Contact: 05/11/2009  
Next Scheduled EDR Contact: 08/10/2009  
Data Release Frequency: Semi-Annually

## City of Long Beach Underground Storage Tank

Underground storage tank sites located in the city of Long Beach.

Date of Government Version: 03/28/2003  
Date Data Arrived at EDR: 10/23/2003  
Date Made Active in Reports: 11/26/2003  
Number of Days to Update: 34

Source: City of Long Beach Fire Department  
Telephone: 562-570-2563  
Last EDR Contact: 06/03/2009  
Next Scheduled EDR Contact: 08/17/2009  
Data Release Frequency: Annually

## City of Torrance Underground Storage Tank

Underground storage tank sites located in the city of Torrance.

Date of Government Version: 02/23/2009  
Date Data Arrived at EDR: 02/24/2009  
Date Made Active in Reports: 04/09/2009  
Number of Days to Update: 44

Source: City of Torrance Fire Department  
Telephone: 310-618-2973  
Last EDR Contact: 06/12/2009  
Next Scheduled EDR Contact: 08/10/2009  
Data Release Frequency: Semi-Annually

## MARIN COUNTY:

### Underground Storage Tank Sites

Currently permitted USTs in Marin County.

Date of Government Version: 02/05/2009  
Date Data Arrived at EDR: 02/17/2009  
Date Made Active in Reports: 04/09/2009  
Number of Days to Update: 51

Source: Public Works Department Waste Management  
Telephone: 415-499-6647  
Last EDR Contact: 04/27/2009  
Next Scheduled EDR Contact: 07/27/2009  
Data Release Frequency: Semi-Annually

## NAPA COUNTY:

# GOVERNMENT RECORDS SEARCHED / DATA CURRENCY TRACKING

## Sites With Reported Contamination

A listing of leaking underground storage tank sites located in Napa county.

Date of Government Version: 07/09/2008	Source: Napa County Department of Environmental Management
Date Data Arrived at EDR: 07/09/2008	Telephone: 707-253-4269
Date Made Active in Reports: 07/31/2008	Last EDR Contact: 06/21/2009
Number of Days to Update: 22	Next Scheduled EDR Contact: 09/21/2009
	Data Release Frequency: Semi-Annually

## Closed and Operating Underground Storage Tank Sites

Underground storage tank sites located in Napa county.

Date of Government Version: 01/15/2008	Source: Napa County Department of Environmental Management
Date Data Arrived at EDR: 01/16/2008	Telephone: 707-253-4269
Date Made Active in Reports: 02/08/2008	Last EDR Contact: 06/22/2009
Number of Days to Update: 23	Next Scheduled EDR Contact: 09/21/2009
	Data Release Frequency: Annually

## ORANGE COUNTY:

### List of Industrial Site Cleanups

Petroleum and non-petroleum spills.

Date of Government Version: 05/06/2009	Source: Health Care Agency
Date Data Arrived at EDR: 06/09/2009	Telephone: 714-834-3446
Date Made Active in Reports: 06/15/2009	Last EDR Contact: 06/03/2009
Number of Days to Update: 6	Next Scheduled EDR Contact: 08/31/2009
	Data Release Frequency: Annually

### List of Underground Storage Tank Cleanups

Orange County Underground Storage Tank Cleanups (LUST).

Date of Government Version: 03/02/2009	Source: Health Care Agency
Date Data Arrived at EDR: 03/27/2009	Telephone: 714-834-3446
Date Made Active in Reports: 04/08/2009	Last EDR Contact: 06/03/2009
Number of Days to Update: 12	Next Scheduled EDR Contact: 08/31/2009
	Data Release Frequency: Quarterly

### List of Underground Storage Tank Facilities

Orange County Underground Storage Tank Facilities (UST).

Date of Government Version: 05/06/2009	Source: Health Care Agency
Date Data Arrived at EDR: 06/09/2009	Telephone: 714-834-3446
Date Made Active in Reports: 06/12/2009	Last EDR Contact: 12/02/2009
Number of Days to Update: 3	Next Scheduled EDR Contact: 08/31/2009
	Data Release Frequency: Quarterly

## PLACER COUNTY:

### Master List of Facilities

List includes aboveground tanks, underground tanks and cleanup sites.

Date of Government Version: 04/27/2009	Source: Placer County Health and Human Services
Date Data Arrived at EDR: 04/28/2009	Telephone: 530-889-7312
Date Made Active in Reports: 05/11/2009	Last EDR Contact: 04/03/2009
Number of Days to Update: 13	Next Scheduled EDR Contact: 06/29/2009
	Data Release Frequency: Semi-Annually

## RIVERSIDE COUNTY:

# GOVERNMENT RECORDS SEARCHED / DATA CURRENCY TRACKING

## Listing of Underground Tank Cleanup Sites

Riverside County Underground Storage Tank Cleanup Sites (LUST).

Date of Government Version: 04/14/2009	Source: Department of Public Health
Date Data Arrived at EDR: 04/15/2009	Telephone: 951-358-5055
Date Made Active in Reports: 05/11/2009	Last EDR Contact: 04/13/2009
Number of Days to Update: 26	Next Scheduled EDR Contact: 07/13/2009
	Data Release Frequency: Quarterly

## Underground Storage Tank Tank List

Underground storage tank sites located in Riverside county.

Date of Government Version: 05/06/2009	Source: Health Services Agency
Date Data Arrived at EDR: 05/07/2009	Telephone: 951-358-5055
Date Made Active in Reports: 05/14/2009	Last EDR Contact: 04/13/2009
Number of Days to Update: 7	Next Scheduled EDR Contact: 07/13/2009
	Data Release Frequency: Quarterly

## SACRAMENTO COUNTY:

### Contaminated Sites

List of sites where unauthorized releases of potentially hazardous materials have occurred.

Date of Government Version: 02/04/2009	Source: Sacramento County Environmental Management
Date Data Arrived at EDR: 04/29/2009	Telephone: 916-875-8406
Date Made Active in Reports: 05/11/2009	Last EDR Contact: 04/29/2009
Number of Days to Update: 12	Next Scheduled EDR Contact: 07/27/2009
	Data Release Frequency: Quarterly

### ML - Regulatory Compliance Master List

Any business that has hazardous materials on site - hazardous material storage sites, underground storage tanks, waste generators.

Date of Government Version: 02/04/2009	Source: Sacramento County Environmental Management
Date Data Arrived at EDR: 04/29/2009	Telephone: 916-875-8406
Date Made Active in Reports: 05/11/2009	Last EDR Contact: 04/29/2009
Number of Days to Update: 12	Next Scheduled EDR Contact: 07/27/2009
	Data Release Frequency: Quarterly

## SAN BERNARDINO COUNTY:

### Hazardous Material Permits

This listing includes underground storage tanks, medical waste handlers/generators, hazardous materials handlers, hazardous waste generators, and waste oil generators/handlers.

Date of Government Version: 04/08/2009	Source: San Bernardino County Fire Department Hazardous Materials Division
Date Data Arrived at EDR: 04/08/2009	Telephone: 909-387-3041
Date Made Active in Reports: 05/11/2009	Last EDR Contact: 06/01/2009
Number of Days to Update: 33	Next Scheduled EDR Contact: 08/31/2009
	Data Release Frequency: Quarterly

## SAN DIEGO COUNTY:

### Hazardous Materials Management Division Database

The database includes: HE58 - This report contains the business name, site address, business phone number, establishment 'H' permit number, type of permit, and the business status. HE17 - In addition to providing the same information provided in the HE58 listing, HE17 provides inspection dates, violations received by the establishment, hazardous waste generated, the quantity, method of storage, treatment/disposal of waste and the hauler, and information on underground storage tanks. Unauthorized Release List - Includes a summary of environmental contamination cases in San Diego County (underground tank cases, non-tank cases, groundwater contamination, and soil contamination are included.)

# GOVERNMENT RECORDS SEARCHED / DATA CURRENCY TRACKING

Date of Government Version: 07/16/2008  
Date Data Arrived at EDR: 10/29/2008  
Date Made Active in Reports: 11/26/2008  
Number of Days to Update: 28

Source: Hazardous Materials Management Division  
Telephone: 619-338-2268  
Last EDR Contact: 04/03/2009  
Next Scheduled EDR Contact: 06/29/2009  
Data Release Frequency: Quarterly

## Solid Waste Facilities

San Diego County Solid Waste Facilities.

Date of Government Version: 11/01/2008  
Date Data Arrived at EDR: 12/23/2008  
Date Made Active in Reports: 01/27/2009  
Number of Days to Update: 35

Source: Department of Health Services  
Telephone: 619-338-2209  
Last EDR Contact: 05/18/2009  
Next Scheduled EDR Contact: 08/17/2009  
Data Release Frequency: Varies

## Environmental Case Listing

The listing contains all underground tank release cases and projects pertaining to properties contaminated with hazardous substances that are actively under review by the Site Assessment and Mitigation Program.

Date of Government Version: 01/22/2009  
Date Data Arrived at EDR: 03/31/2009  
Date Made Active in Reports: 04/08/2009  
Number of Days to Update: 8

Source: San Diego County Department of Environmental Health  
Telephone: 619-338-2371  
Last EDR Contact: 03/31/2009  
Next Scheduled EDR Contact: 06/29/2009  
Data Release Frequency: Varies

## SAN FRANCISCO COUNTY:

### Local Oversight Facilities

A listing of leaking underground storage tank sites located in San Francisco county.

Date of Government Version: 09/19/2008  
Date Data Arrived at EDR: 09/19/2008  
Date Made Active in Reports: 09/29/2008  
Number of Days to Update: 10

Source: Department Of Public Health San Francisco County  
Telephone: 415-252-3920  
Last EDR Contact: 06/01/2009  
Next Scheduled EDR Contact: 08/31/2009  
Data Release Frequency: Quarterly

### Underground Storage Tank Information

Underground storage tank sites located in San Francisco county.

Date of Government Version: 09/19/2008  
Date Data Arrived at EDR: 09/19/2008  
Date Made Active in Reports: 10/01/2008  
Number of Days to Update: 12

Source: Department of Public Health  
Telephone: 415-252-3920  
Last EDR Contact: 06/15/2009  
Next Scheduled EDR Contact: 08/31/2009  
Data Release Frequency: Quarterly

## SAN JOAQUIN COUNTY:

### San Joaquin Co. UST

A listing of underground storage tank locations in San Joaquin county.

Date of Government Version: 04/22/2009  
Date Data Arrived at EDR: 05/12/2009  
Date Made Active in Reports: 06/12/2009  
Number of Days to Update: 31

Source: Environmental Health Department  
Telephone: N/A  
Last EDR Contact: 04/13/2009  
Next Scheduled EDR Contact: 07/13/2009  
Data Release Frequency: Semi-Annually

## SAN MATEO COUNTY:



# GOVERNMENT RECORDS SEARCHED / DATA CURRENCY TRACKING

## Business Inventory

List includes Hazardous Materials Business Plan, hazardous waste generators, and underground storage tanks.

Date of Government Version: 04/29/2009  
Date Data Arrived at EDR: 05/01/2009  
Date Made Active in Reports: 05/11/2009  
Number of Days to Update: 10

Source: San Mateo County Environmental Health Services Division  
Telephone: 650-363-1921  
Last EDR Contact: 04/07/2009  
Next Scheduled EDR Contact: 07/06/2009  
Data Release Frequency: Annually

## Fuel Leak List

A listing of leaking underground storage tank sites located in San Mateo county.

Date of Government Version: 04/07/2009  
Date Data Arrived at EDR: 04/07/2009  
Date Made Active in Reports: 05/11/2009  
Number of Days to Update: 34

Source: San Mateo County Environmental Health Services Division  
Telephone: 650-363-1921  
Last EDR Contact: 04/07/2009  
Next Scheduled EDR Contact: 07/06/2009  
Data Release Frequency: Semi-Annually

## SANTA CLARA COUNTY:

### HIST LUST - Fuel Leak Site Activity Report

A listing of open and closed leaking underground storage tanks. This listing is no longer updated by the county. Leaking underground storage tanks are now handled by the Department of Environmental Health.

Date of Government Version: 03/29/2005  
Date Data Arrived at EDR: 03/30/2005  
Date Made Active in Reports: 04/21/2005  
Number of Days to Update: 22

Source: Santa Clara Valley Water District  
Telephone: 408-265-2600  
Last EDR Contact: 03/23/2009  
Next Scheduled EDR Contact: 06/22/2009  
Data Release Frequency: No Update Planned

### LOP Listing

A listing of leaking underground storage tanks located in Santa Clara county.

Date of Government Version: 05/29/2009  
Date Data Arrived at EDR: 06/01/2009  
Date Made Active in Reports: 06/15/2009  
Number of Days to Update: 14

Source: Department of Environmental Health  
Telephone: 408-918-3417  
Last EDR Contact: 06/22/2009  
Next Scheduled EDR Contact: 09/21/2009  
Data Release Frequency: Varies

### Hazardous Material Facilities

Hazardous material facilities, including underground storage tank sites.

Date of Government Version: 06/01/2009  
Date Data Arrived at EDR: 06/01/2009  
Date Made Active in Reports: 06/15/2009  
Number of Days to Update: 14

Source: City of San Jose Fire Department  
Telephone: 408-277-4659  
Last EDR Contact: 06/01/2009  
Next Scheduled EDR Contact: 08/31/2009  
Data Release Frequency: Annually

## SOLANO COUNTY:

### Leaking Underground Storage Tanks

A listing of leaking underground storage tank sites located in Solano county.

Date of Government Version: 03/23/2009  
Date Data Arrived at EDR: 04/07/2009  
Date Made Active in Reports: 05/11/2009  
Number of Days to Update: 34

Source: Solano County Department of Environmental Management  
Telephone: 707-784-6770  
Last EDR Contact: 06/22/2009  
Next Scheduled EDR Contact: 09/21/2009  
Data Release Frequency: Quarterly

# GOVERNMENT RECORDS SEARCHED / DATA CURRENCY TRACKING

## Underground Storage Tanks

Underground storage tank sites located in Solano county.

Date of Government Version: 03/23/2009  
Date Data Arrived at EDR: 04/10/2009  
Date Made Active in Reports: 05/14/2009  
Number of Days to Update: 34

Source: Solano County Department of Environmental Management  
Telephone: 707-784-6770  
Last EDR Contact: 06/22/2009  
Next Scheduled EDR Contact: 06/22/2009  
Data Release Frequency: Quarterly

## SONOMA COUNTY:

### Leaking Underground Storage Tank Sites

A listing of leaking underground storage tank sites located in Sonoma county.

Date of Government Version: 04/20/2009  
Date Data Arrived at EDR: 04/21/2009  
Date Made Active in Reports: 05/11/2009  
Number of Days to Update: 20

Source: Department of Health Services  
Telephone: 707-565-6565  
Last EDR Contact: 04/20/2009  
Next Scheduled EDR Contact: 07/20/2009  
Data Release Frequency: Quarterly

## SUTTER COUNTY:

### Underground Storage Tanks

Underground storage tank sites located in Sutter county.

Date of Government Version: 04/01/2009  
Date Data Arrived at EDR: 04/02/2009  
Date Made Active in Reports: 04/09/2009  
Number of Days to Update: 7

Source: Sutter County Department of Agriculture  
Telephone: 530-822-7500  
Last EDR Contact: 03/30/2009  
Next Scheduled EDR Contact: 06/29/2009  
Data Release Frequency: Semi-Annually

## VENTURA COUNTY:

### Business Plan, Hazardous Waste Producers, and Operating Underground Tanks

The BWT list indicates by site address whether the Environmental Health Division has Business Plan (B), Waste Producer (W), and/or Underground Tank (T) information.

Date of Government Version: 02/26/2009  
Date Data Arrived at EDR: 03/31/2009  
Date Made Active in Reports: 04/08/2009  
Number of Days to Update: 8

Source: Ventura County Environmental Health Division  
Telephone: 805-654-2813  
Last EDR Contact: 06/12/2009  
Next Scheduled EDR Contact: 09/07/2009  
Data Release Frequency: Quarterly

### Inventory of Illegal Abandoned and Inactive Sites

Ventura County Inventory of Closed, Illegal Abandoned, and Inactive Sites.

Date of Government Version: 08/01/2008  
Date Data Arrived at EDR: 09/04/2008  
Date Made Active in Reports: 09/18/2008  
Number of Days to Update: 14

Source: Environmental Health Division  
Telephone: 805-654-2813  
Last EDR Contact: 05/17/2009  
Next Scheduled EDR Contact: 08/17/2009  
Data Release Frequency: Annually

### Listing of Underground Tank Cleanup Sites

Ventura County Underground Storage Tank Cleanup Sites (LUST).

Date of Government Version: 05/29/2008  
Date Data Arrived at EDR: 06/24/2008  
Date Made Active in Reports: 07/31/2008  
Number of Days to Update: 37

Source: Environmental Health Division  
Telephone: 805-654-2813  
Last EDR Contact: 06/09/2009  
Next Scheduled EDR Contact: 09/07/2009  
Data Release Frequency: Quarterly

# GOVERNMENT RECORDS SEARCHED / DATA CURRENCY TRACKING

## Underground Tank Closed Sites List

Ventura County Operating Underground Storage Tank Sites (UST)/Underground Tank Closed Sites List.

Date of Government Version: 03/31/2009	Source: Environmental Health Division
Date Data Arrived at EDR: 04/08/2009	Telephone: 805-654-2813
Date Made Active in Reports: 05/14/2009	Last EDR Contact: 04/08/2009
Number of Days to Update: 36	Next Scheduled EDR Contact: 07/06/2009
	Data Release Frequency: Quarterly

## YOLO COUNTY:

### Underground Storage Tank Comprehensive Facility Report

Underground storage tank sites located in Yolo county.

Date of Government Version: 04/21/2009	Source: Yolo County Department of Health
Date Data Arrived at EDR: 05/06/2009	Telephone: 530-666-8646
Date Made Active in Reports: 05/14/2009	Last EDR Contact: 04/13/2009
Number of Days to Update: 8	Next Scheduled EDR Contact: 07/13/2009
	Data Release Frequency: Annually

## OTHER DATABASE(S)

Depending on the geographic area covered by this report, the data provided in these specialty databases may or may not be complete. For example, the existence of wetlands information data in a specific report does not mean that all wetlands in the area covered by the report are included. Moreover, the absence of any reported wetlands information does not necessarily mean that wetlands do not exist in the area covered by the report.

### CT MANIFEST: Hazardous Waste Manifest Data

Facility and manifest data. Manifest is a document that lists and tracks hazardous waste from the generator through transporters to a tsd facility.

Date of Government Version: 12/31/2006	Source: Department of Environmental Protection
Date Data Arrived at EDR: 12/11/2008	Telephone: 860-424-3375
Date Made Active in Reports: 03/19/2009	Last EDR Contact: 06/12/2009
Number of Days to Update: 98	Next Scheduled EDR Contact: 09/07/2009
	Data Release Frequency: Annually

### NJ MANIFEST: Manifest Information

Hazardous waste manifest information.

Date of Government Version: 12/31/2008	Source: Department of Environmental Protection
Date Data Arrived at EDR: 05/05/2009	Telephone: N/A
Date Made Active in Reports: 05/22/2009	Last EDR Contact: 05/05/2009
Number of Days to Update: 17	Next Scheduled EDR Contact: 08/03/2009
	Data Release Frequency: Annually

### NY MANIFEST: Facility and Manifest Data

Manifest is a document that lists and tracks hazardous waste from the generator through transporters to a TSD facility.

Date of Government Version: 01/27/2009	Source: Department of Environmental Conservation
Date Data Arrived at EDR: 02/25/2009	Telephone: 518-402-8651
Date Made Active in Reports: 03/12/2009	Last EDR Contact: 05/27/2009
Number of Days to Update: 15	Next Scheduled EDR Contact: 08/24/2009
	Data Release Frequency: Annually

# GOVERNMENT RECORDS SEARCHED / DATA CURRENCY TRACKING

## PA MANIFEST: Manifest Information

Hazardous waste manifest information.

Date of Government Version: 12/31/2007  
Date Data Arrived at EDR: 09/11/2008  
Date Made Active in Reports: 10/02/2008  
Number of Days to Update: 21

Source: Department of Environmental Protection  
Telephone: N/A  
Last EDR Contact: 06/08/2009  
Next Scheduled EDR Contact: 09/07/2009  
Data Release Frequency: Annually

## RI MANIFEST: Manifest information

Hazardous waste manifest information

Date of Government Version: 12/31/2008  
Date Data Arrived at EDR: 02/12/2009  
Date Made Active in Reports: 03/11/2009  
Number of Days to Update: 27

Source: Department of Environmental Management  
Telephone: 401-222-2797  
Last EDR Contact: 06/15/2009  
Next Scheduled EDR Contact: 09/14/2009  
Data Release Frequency: Annually

## WI MANIFEST: Manifest Information

Hazardous waste manifest information.

Date of Government Version: 12/31/2007  
Date Data Arrived at EDR: 08/22/2008  
Date Made Active in Reports: 09/08/2008  
Number of Days to Update: 17

Source: Department of Natural Resources  
Telephone: N/A  
Last EDR Contact: 04/07/2009  
Next Scheduled EDR Contact: 07/06/2009  
Data Release Frequency: Annually

Oil/Gas Pipelines: This data was obtained by EDR from the USGS in 1994. It is referred to by USGS as GeoData Digital Line Graphs from 1:100,000-Scale Maps. It was extracted from the transportation category including some oil, but primarily gas pipelines.

## Electric Power Transmission Line Data

Source: PennWell Corporation  
Telephone: (800) 823-6277

This map includes information copyrighted by PennWell Corporation. This information is provided on a best effort basis and PennWell Corporation does not guarantee its accuracy nor warrant its fitness for any particular purpose. Such information has been reprinted with the permission of PennWell.

Sensitive Receptors: There are individuals deemed sensitive receptors due to their fragile immune systems and special sensitivity to environmental discharges. These sensitive receptors typically include the elderly, the sick, and children. While the location of all sensitive receptors cannot be determined, EDR indicates those buildings and facilities - schools, daycares, hospitals, medical centers, and nursing homes - where individuals who are sensitive receptors are likely to be located.

## AHA Hospitals:

Source: American Hospital Association, Inc.  
Telephone: 312-280-5991

The database includes a listing of hospitals based on the American Hospital Association's annual survey of hospitals.

## Medical Centers: Provider of Services Listing

Source: Centers for Medicare & Medicaid Services  
Telephone: 410-786-3000

A listing of hospitals with Medicare provider number, produced by Centers of Medicare & Medicaid Services, a federal agency within the U.S. Department of Health and Human Services.

## Nursing Homes

Source: National Institutes of Health  
Telephone: 301-594-6248

Information on Medicare and Medicaid certified nursing homes in the United States.

## Public Schools

Source: National Center for Education Statistics  
Telephone: 202-502-7300

The National Center for Education Statistics' primary database on elementary and secondary public education in the United States. It is a comprehensive, annual, national statistical database of all public elementary and secondary schools and school districts, which contains data that are comparable across all states.

## GOVERNMENT RECORDS SEARCHED / DATA CURRENCY TRACKING

### Private Schools

Source: National Center for Education Statistics

Telephone: 202-502-7300

The National Center for Education Statistics' primary database on private school locations in the United States.

### Daycare Centers: Licensed Facilities

Source: Department of Social Services

Telephone: 916-657-4041

**Flood Zone Data:** This data, available in select counties across the country, was obtained by EDR in 1999 from the Federal Emergency Management Agency (FEMA). Data depicts 100-year and 500-year flood zones as defined by FEMA.

**NWI:** National Wetlands Inventory. This data, available in select counties across the country, was obtained by EDR in 2002 and 2005 from the U.S. Fish and Wildlife Service.

### Scanned Digital USGS 7.5' Topographic Map (DRG)

Source: United States Geologic Survey

A digital raster graphic (DRG) is a scanned image of a U.S. Geological Survey topographic map. The map images are made by scanning published paper maps on high-resolution scanners. The raster image is georeferenced and fit to the Universal Transverse Mercator (UTM) projection.

### STREET AND ADDRESS INFORMATION

© 2009 Tele Atlas North America, Inc. All rights reserved. This material is proprietary and the subject of copyright protection and other intellectual property rights owned by or licensed to Tele Atlas North America, Inc. The use of this material is subject to the terms of a license agreement. You will be held liable for any unauthorized copying or disclosure of this material.



## GEOCHECK<sup>®</sup> - PHYSICAL SETTING SOURCE ADDENDUM

### TARGET PROPERTY ADDRESS

WARREN LAND DONATION  
1037 AND 1041 N. BANNING BOULEVARD  
LOS ANGELES, CA 90744

### TARGET PROPERTY COORDINATES

Latitude (North):	33.78440 - 33° 47' 3.8"
Longitude (West):	118.2584 - 118° 15' 30.2"
Universal Transverse Mercator:	Zone 11
UTM X (Meters):	383490.5
UTM Y (Meters):	3738769.0
Elevation:	29 ft. above sea level

### USGS TOPOGRAPHIC MAP

Target Property Map:	33118-G3 TORRANCE, CA
Most Recent Revision:	1981
East Map:	33118-G2 LONG BEACH, CA
Most Recent Revision:	1964

EDR's GeoCheck Physical Setting Source Addendum is provided to assist the environmental professional in forming an opinion about the impact of potential contaminant migration.

Assessment of the impact of contaminant migration generally has two principle investigative components:

1. Groundwater flow direction, and
2. Groundwater flow velocity.

Groundwater flow direction may be impacted by surface topography, hydrology, hydrogeology, characteristics of the soil, and nearby wells. Groundwater flow velocity is generally impacted by the nature of the geologic strata.

# GEOCHECK<sup>®</sup> - PHYSICAL SETTING SOURCE SUMMARY

## GROUNDWATER FLOW DIRECTION INFORMATION

Groundwater flow direction for a particular site is best determined by a qualified environmental professional using site-specific well data. If such data is not reasonably ascertainable, it may be necessary to rely on other sources of information, such as surface topographic information, hydrologic information, hydrogeologic data collected on nearby properties, and regional groundwater flow information (from deep aquifers).

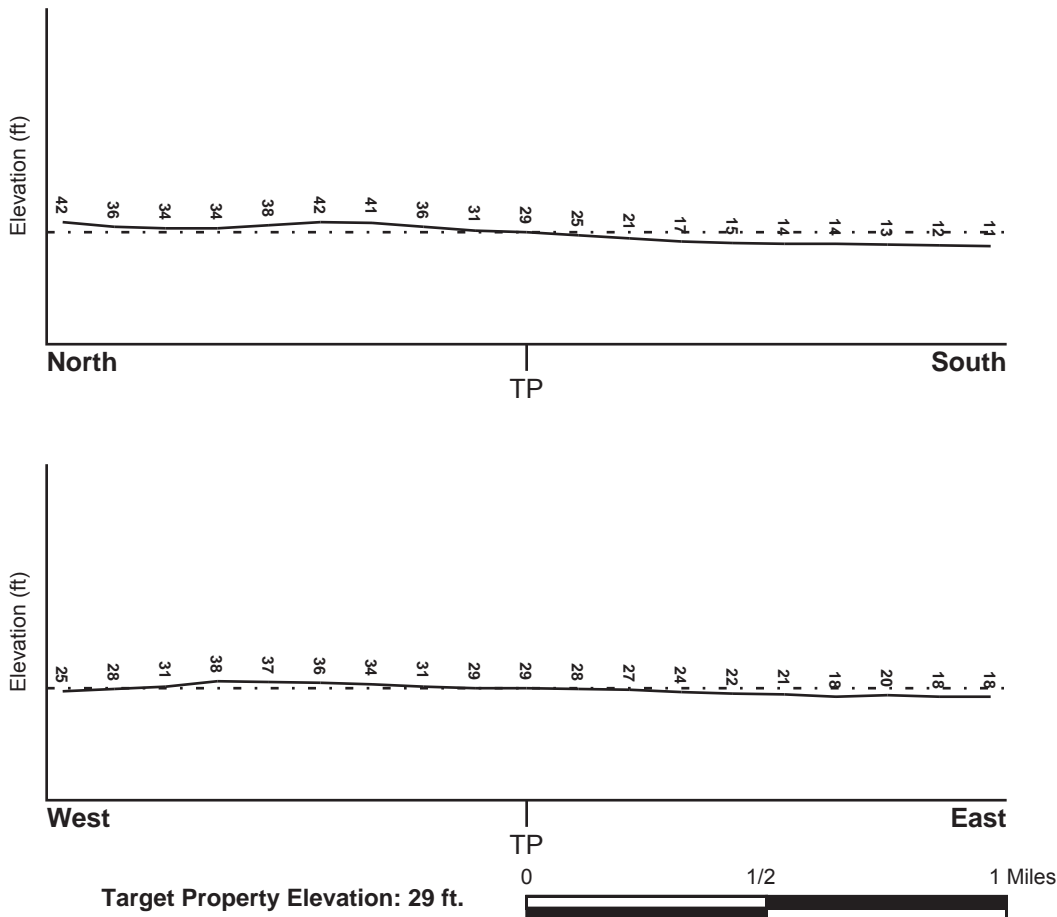
## TOPOGRAPHIC INFORMATION

Surface topography may be indicative of the direction of surficial groundwater flow. This information can be used to assist the environmental professional in forming an opinion about the impact of nearby contaminated properties or, should contamination exist on the target property, what downgradient sites might be impacted.

## TARGET PROPERTY TOPOGRAPHY

General Topographic Gradient: General SSE

## SURROUNDING TOPOGRAPHY: ELEVATION PROFILES



Source: Topography has been determined from the USGS 7.5' Digital Elevation Model and should be evaluated on a relative (not an absolute) basis. Relative elevation information between sites of close proximity should be field verified.

# GEOCHECK® - PHYSICAL SETTING SOURCE SUMMARY

## HYDROLOGIC INFORMATION

Surface water can act as a hydrologic barrier to groundwater flow. Such hydrologic information can be used to assist the environmental professional in forming an opinion about the impact of nearby contaminated properties or, should contamination exist on the target property, what downgradient sites might be impacted.

Refer to the Physical Setting Source Map following this summary for hydrologic information (major waterways and bodies of water).

## **FEMA FLOOD ZONE**

<u>Target Property County</u>	FEMA Flood
LOS ANGELES, CA	<u>Electronic Data</u>
	YES - refer to the Overview Map and Detail Map

Flood Plain Panel at Target Property: 0601370107C

Additional Panels in search area: 0601370104C

## **NATIONAL WETLAND INVENTORY**

<u>NWI Quad at Target Property</u>	NWI Electronic
TORRANCE	<u>Data Coverage</u>
	YES - refer to the Overview Map and Detail Map

## **HYDROGEOLOGIC INFORMATION**

Hydrogeologic information obtained by installation of wells on a specific site can often be an indicator of groundwater flow direction in the immediate area. Such hydrogeologic information can be used to assist the environmental professional in forming an opinion about the impact of nearby contaminated properties or, should contamination exist on the target property, what downgradient sites might be impacted.

### ***Site-Specific Hydrogeological Data\*:***

Search Radius:	1.25 miles
Status:	Not found

## **AQUIFLOW®**

Search Radius: 1.000 Mile.

EDR has developed the AQUIFLOW Information System to provide data on the general direction of groundwater flow at specific points. EDR has reviewed reports submitted by environmental professionals to regulatory authorities at select sites and has extracted the date of the report, groundwater flow direction as determined hydrogeologically, and the depth to water table.

<u>MAP ID</u>	<u>LOCATION FROM TP</u>	<u>GENERAL DIRECTION GROUNDWATER FLOW</u>
F25	1/2 - 1 Mile South	Flat
F26	1/2 - 1 Mile South	Flat

For additional site information, refer to Physical Setting Source Map Findings.

# GEOCHECK® - PHYSICAL SETTING SOURCE SUMMARY

## GROUNDWATER FLOW VELOCITY INFORMATION

Groundwater flow velocity information for a particular site is best determined by a qualified environmental professional using site specific geologic and soil strata data. If such data are not reasonably ascertainable, it may be necessary to rely on other sources of information, including geologic age identification, rock stratigraphic unit and soil characteristics data collected on nearby properties and regional soil information. In general, contaminant plumes move more quickly through sandy-gravelly types of soils than silty-clayey types of soils.

## GEOLOGIC INFORMATION IN GENERAL AREA OF TARGET PROPERTY

Geologic information can be used by the environmental professional in forming an opinion about the relative speed at which contaminant migration may be occurring.

### ROCK STRATIGRAPHIC UNIT

Era: Cenozoic  
System: Quaternary  
Series: Quaternary  
Code: Q (*decoded above as Era, System & Series*)

### GEOLOGIC AGE IDENTIFICATION

Category: Stratified Sequence

Geologic Age and Rock Stratigraphic Unit Source: P.G. Schruben, R.E. Arndt and W.J. Bawiec, Geology of the Conterminous U.S. at 1:2,500,000 Scale - a digital representation of the 1974 P.B. King and H.M. Beikman Map, USGS Digital Data Series DDS - 11 (1994).

## DOMINANT SOIL COMPOSITION IN GENERAL AREA OF TARGET PROPERTY

The U.S. Department of Agriculture's (USDA) Soil Conservation Service (SCS) leads the National Cooperative Soil Survey (NCSS) and is responsible for collecting, storing, maintaining and distributing soil survey information for privately owned lands in the United States. A soil map in a soil survey is a representation of soil patterns in a landscape. Soil maps for STATSGO are compiled by generalizing more detailed (SSURGO) soil survey maps. The following information is based on Soil Conservation Service STATSGO data.

Soil Component Name: URBAN LAND

Soil Surface Texture: variable

Hydrologic Group: Not reported

Soil Drainage Class: Not reported

Hydric Status: Soil does not meet the requirements for a hydric soil.

Corrosion Potential - Uncoated Steel: Not Reported

Depth to Bedrock Min: > 10 inches

Depth to Bedrock Max: > 10 inches

## GEOCHECK® - PHYSICAL SETTING SOURCE SUMMARY

Soil Layer Information							
Layer	Boundary		Soil Texture Class	Classification		Permeability Rate (in/hr)	Soil Reaction (pH)
	Upper	Lower		AASHTO Group	Unified Soil		
1	0 inches	6 inches	variable	Not reported	Not reported	Max: 0.00 Min: 0.00	Max: 0.00 Min: 0.00

### OTHER SOIL TYPES IN AREA

Based on Soil Conservation Service STATSGO data, the following additional subordinant soil types may appear within the general area of target property.

Soil Surface Textures: sandy loam  
 gravelly - sandy loam  
 silt loam  
 clay  
 fine sand  
 gravelly - sand  
 sand  
 fine sandy loam

Surficial Soil Types: sandy loam  
 gravelly - sandy loam  
 silt loam  
 clay  
 fine sand  
 gravelly - sand  
 sand  
 fine sandy loam

Shallow Soil Types: fine sandy loam  
 gravelly - loam  
 sandy clay  
 sandy clay loam  
 clay  
 silty clay  
 sand

Deeper Soil Types: gravelly - sandy loam  
 sandy loam  
 very gravelly - sandy loam  
 stratified  
 very fine sandy loam  
 weathered bedrock  
 sand  
 gravelly - fine sandy loam  
 silty clay loam  
 clay loam



# GEOCHECK® - PHYSICAL SETTING SOURCE SUMMARY

## LOCAL / REGIONAL WATER AGENCY RECORDS

EDR Local/Regional Water Agency records provide water well information to assist the environmental professional in assessing sources that may impact ground water flow direction, and in forming an opinion about the impact of contaminant migration on nearby drinking water wells.

## WELL SEARCH DISTANCE INFORMATION

<u>DATABASE</u>	<u>SEARCH DISTANCE (miles)</u>
Federal USGS	1.000
Federal FRDS PWS	Nearest PWS within 1 mile
State Database	1.000

## FEDERAL USGS WELL INFORMATION

<u>MAP ID</u>	<u>WELL ID</u>	<u>LOCATION FROM TP</u>
A3	USGS3156956	1/4 - 1/2 Mile NNE
A4	USGS3156957	1/4 - 1/2 Mile NNE
C7	USGS3156955	1/4 - 1/2 Mile NW
C8	USGS3156954	1/4 - 1/2 Mile NW
B11	USGS3156926	1/2 - 1 Mile ESE
B12	USGS3156925	1/2 - 1 Mile ESE
D13	USGS3156947	1/2 - 1 Mile ENE
D14	USGS3156946	1/2 - 1 Mile ENE
E15	USGS3156934	1/2 - 1 Mile WSW
E16	USGS3156935	1/2 - 1 Mile WSW
E17	USGS3156936	1/2 - 1 Mile WSW
E18	USGS3156932	1/2 - 1 Mile WSW
E19	USGS3156933	1/2 - 1 Mile WSW
H29	USGS3156931	1/2 - 1 Mile West
G30	USGS3156939	1/2 - 1 Mile East
G31	USGS3156940	1/2 - 1 Mile East

## FEDERAL FRDS PUBLIC WATER SUPPLY SYSTEM INFORMATION

<u>MAP ID</u>	<u>WELL ID</u>	<u>LOCATION FROM TP</u>
No PWS System Found		

Note: PWS System location is not always the same as well location.

## STATE DATABASE WELL INFORMATION

<u>MAP ID</u>	<u>WELL ID</u>	<u>LOCATION FROM TP</u>
A1	CADW20000005725	1/4 - 1/2 Mile NNE
A2	CADW20000005727	1/4 - 1/2 Mile North
B5	CADW20000005664	1/4 - 1/2 Mile SE
B6	CADW20000005665	1/4 - 1/2 Mile SE
D9	CADW20000005700	1/4 - 1/2 Mile ENE

## GEOCHECK® - PHYSICAL SETTING SOURCE SUMMARY

### STATE DATABASE WELL INFORMATION

MAP ID	WELL ID	LOCATION FROM TP
D10	CADW20000005701	1/4 - 1/2 Mile ENE
E20	CADW20000005679	1/2 - 1 Mile WSW
E21	CADW20000005676	1/2 - 1 Mile WSW
E22	CADW20000005675	1/2 - 1 Mile WSW
E23	CADW20000005678	1/2 - 1 Mile WSW
E24	CADW20000005677	1/2 - 1 Mile WSW
G27	CADW20000005689	1/2 - 1 Mile East
G28	CADW20000005690	1/2 - 1 Mile East
H32	CADW20000005674	1/2 - 1 Mile West

### OTHER STATE DATABASE INFORMATION

### STATE OIL/GAS WELL INFORMATION

MAP ID	WELL ID	LOCATION FROM TP
A1	CAOG60000016069	0 - 1/8 Mile WSW
A2	CAOG60000016032	0 - 1/8 Mile SSW
A3	CAOG60000016090	0 - 1/8 Mile ENE
A4	CAOG60000016043	0 - 1/8 Mile ESE
A5	CAOG60000016089	0 - 1/8 Mile WNW
A6	CAOG60000016106	0 - 1/8 Mile NNE
A7	CAOG60000016137	0 - 1/8 Mile NNW
A8	CAOG60000016012	0 - 1/8 Mile SW
A9	CAOG60000016133	0 - 1/8 Mile NW
B10	CAOG60000016002	0 - 1/8 Mile SSE
C11	CAOG60000016083	0 - 1/8 Mile West
C12	CAOG60000016027	0 - 1/8 Mile WSW
B13	CAOG60000016030	0 - 1/8 Mile ESE
B14	CAOG60000015965	0 - 1/8 Mile South
B15	CAOG60000016011	0 - 1/8 Mile ESE
D16	CAOG60000016188	0 - 1/8 Mile NNE
E17	CAOG60000016006	0 - 1/8 Mile SW
C18	CAOG60000016052	1/8 - 1/4 Mile West
D19	CAOG60000016203	1/8 - 1/4 Mile North
D20	CAOG60000016210	1/8 - 1/4 Mile NNW
B21	CAOG60000015947	1/8 - 1/4 Mile South
C22	CAOG60000016123	1/8 - 1/4 Mile WNW
C23	CAOG60000016161	1/8 - 1/4 Mile NW
D24	CAOG60000016219	1/8 - 1/4 Mile North
D25	CAOG60000016218	1/8 - 1/4 Mile North
D26	CAOG60000016217	1/8 - 1/4 Mile NNW
F27	CAOG60000016208	1/8 - 1/4 Mile NNW
D28	CAOG60000016225	1/8 - 1/4 Mile North
D29	CAOG60000016226	1/8 - 1/4 Mile North
D30	CAOG60000016224	1/8 - 1/4 Mile NNW
B31	CAOG60000015959	1/8 - 1/4 Mile SSE
G32	CAOG60000016134	1/8 - 1/4 Mile ENE
H33	CAOG60000015939	1/8 - 1/4 Mile SSW
H34	CAOG60000015936	1/8 - 1/4 Mile SSW
F35	CAOG60000016182	1/8 - 1/4 Mile NW
E36	CAOG60000015955	1/8 - 1/4 Mile SW
G37	CAOG60000016056	1/8 - 1/4 Mile East
H38	CAOG60000015921	1/8 - 1/4 Mile South

## GEOCHECK® - PHYSICAL SETTING SOURCE SUMMARY

### STATE OIL/GAS WELL INFORMATION

MAP ID	WELL ID	LOCATION FROM TP
D39	CAOG60000016222	1/8 - 1/4 Mile NNE
H40	CAOG60000015920	1/8 - 1/4 Mile South
I41	CAOG60000016013	1/8 - 1/4 Mile ESE
J42	CAOG60000016180	1/8 - 1/4 Mile NW
H43	CAOG60000015908	1/8 - 1/4 Mile SSE
K44	CAOG60000015945	1/8 - 1/4 Mile SE
L45	CAOG60000016073	1/8 - 1/4 Mile West
K46	CAOG60000015946	1/8 - 1/4 Mile SE
L47	CAOG60000016026	1/8 - 1/4 Mile WSW
L48	CAOG60000016057	1/8 - 1/4 Mile West
L49	CAOG60000016033	1/8 - 1/4 Mile West
E50	CAOG60000016005	1/8 - 1/4 Mile WSW
I51	CAOG60000015968	1/8 - 1/4 Mile SE
K52	CAOG60000015893	1/8 - 1/4 Mile SSE
H53	CAOG60000015879	1/8 - 1/4 Mile South
G54	CAOG60000016216	1/8 - 1/4 Mile NE
M55	CAOG60000016085	1/8 - 1/4 Mile East
K56	CAOG60000015919	1/8 - 1/4 Mile SE
N57	CAOG60000015882	1/8 - 1/4 Mile South
O58	CAOG60000016241	1/8 - 1/4 Mile NE
O59	CAOG60000016240	1/8 - 1/4 Mile NE
P60	CAOG60000015906	1/8 - 1/4 Mile SW
L61	CAOG60000016046	1/8 - 1/4 Mile West
J62	CAOG60000016160	1/8 - 1/4 Mile WNW
H63	CAOG60000015862	1/8 - 1/4 Mile South
G64	CAOG60000016167	1/8 - 1/4 Mile ENE
L65	CAOG60000016018	1/8 - 1/4 Mile WSW
G66	CAOG60000016170	1/8 - 1/4 Mile ENE
K67	CAOG60000015933	1/8 - 1/4 Mile SE
L68	CAOG60000016116	1/8 - 1/4 Mile WNW
I69	CAOG60000016007	1/8 - 1/4 Mile ESE
Q70	CAOG60000015956	1/8 - 1/4 Mile SW
I71	CAOG60000016024	1/8 - 1/4 Mile East
I72	CAOG60000015969	1/8 - 1/4 Mile ESE
N73	CAOG60000015843	1/8 - 1/4 Mile South
K74	CAOG60000015886	1/8 - 1/4 Mile SSE
K75	CAOG60000015863	1/8 - 1/4 Mile SSE
R76	CAOG60000016279	1/8 - 1/4 Mile NW
77	CAOG60000016169	1/8 - 1/4 Mile WNW
K78	CAOG60000015902	1/8 - 1/4 Mile SE
N79	CAOG60000015846	1/8 - 1/4 Mile SSE
J80	CAOG60000016214	1/8 - 1/4 Mile NW
K81	CAOG60000015901	1/8 - 1/4 Mile SE
Q82	CAOG60000015931	1/8 - 1/4 Mile SW
S83	CAOG60000015935	1/4 - 1/2 Mile SE
N84	CAOG60000015832	1/4 - 1/2 Mile SSE
T85	CAOG60000015849	1/4 - 1/2 Mile SSE
N86	CAOG60000015826	1/4 - 1/2 Mile SSE
P87	CAOG60000015825	1/4 - 1/2 Mile SSW
N88	CAOG60000015801	1/4 - 1/2 Mile South
P89	CAOG60000015838	1/4 - 1/2 Mile SSW
P90	CAOG60000015892	1/4 - 1/2 Mile SW
N91	CAOG60000015819	1/4 - 1/2 Mile SSE
M92	CAOG60000016020	1/4 - 1/2 Mile East
R93	CAOG60000016303	1/4 - 1/2 Mile NNW
S94	CAOG60000015868	1/4 - 1/2 Mile SE

## GEOCHECK® - PHYSICAL SETTING SOURCE SUMMARY

### STATE OIL/GAS WELL INFORMATION

MAP ID	WELL ID	LOCATION FROM TP
R95	CAOG60000016267	1/4 - 1/2 Mile NW
S96	CAOG60000015975	1/4 - 1/2 Mile ESE
S97	CAOG60000015912	1/4 - 1/2 Mile SE
S98	CAOG60000015929	1/4 - 1/2 Mile ESE
O99	CAOG60000016295	1/4 - 1/2 Mile NE
U100	CAOG60000016031	1/4 - 1/2 Mile West
V101	CAOG60000016273	1/4 - 1/2 Mile NW
W102	CAOG60000015818	1/4 - 1/2 Mile SW
U103	CAOG60000016067	1/4 - 1/2 Mile West
X104	CAOG60000016094	1/4 - 1/2 Mile East
Y105	CAOG60000016213	1/4 - 1/2 Mile ENE
T106	CAOG60000015823	1/4 - 1/2 Mile SE
X107	CAOG60000016156	1/4 - 1/2 Mile ENE
S108	CAOG60000015880	1/4 - 1/2 Mile SE
Z109	CAOG60000015977	1/4 - 1/2 Mile ESE
AA110	CAOG60000016110	1/4 - 1/2 Mile West
X111	CAOG60000016143	1/4 - 1/2 Mile ENE
R112	CAOG60000016335	1/4 - 1/2 Mile NNW
R113	CAOG60000016313	1/4 - 1/2 Mile NW
AA114	CAOG60000016153	1/4 - 1/2 Mile WNW
U115	CAOG60000015986	1/4 - 1/2 Mile WSW
V116	CAOG60000016301	1/4 - 1/2 Mile NW
Y117	CAOG60000016194	1/4 - 1/2 Mile ENE
Y118	CAOG60000016250	1/4 - 1/2 Mile NE
AB119	CAOG60000015745	1/4 - 1/2 Mile South
S120	CAOG60000015900	1/4 - 1/2 Mile SE
AA121	CAOG60000016175	1/4 - 1/2 Mile WNW
AC122	CAOG60000015953	1/4 - 1/2 Mile WSW
W123	CAOG60000015798	1/4 - 1/2 Mile SW
AD124	CAOG60000015740	1/4 - 1/2 Mile South
AE125	CAOG60000015831	1/4 - 1/2 Mile SE
AB126	CAOG60000015725	1/4 - 1/2 Mile South
Z127	CAOG60000015917	1/4 - 1/2 Mile ESE
Y128	CAOG60000016293	1/4 - 1/2 Mile NE
Z129	CAOG60000015941	1/4 - 1/2 Mile ESE
V130	CAOG60000016326	1/4 - 1/2 Mile NW
AD131	CAOG60000015714	1/4 - 1/2 Mile South
AB132	CAOG60000015738	1/4 - 1/2 Mile SSE
X133	CAOG60000016084	1/4 - 1/2 Mile East
AE134	CAOG60000015848	1/4 - 1/2 Mile SE
AF135	CAOG60000016022	1/4 - 1/2 Mile East
AB136	CAOG60000015704	1/4 - 1/2 Mile South
AG137	CAOG60000016361	1/4 - 1/2 Mile NNW
AH138	CAOG60000016251	1/4 - 1/2 Mile WNW
U139	CAOG60000016044	1/4 - 1/2 Mile West
AI140	CAOG60000015728	1/4 - 1/2 Mile SSE
AJ141	CAOG60000016369	1/4 - 1/2 Mile NNE
AB142	CAOG60000015718	1/4 - 1/2 Mile SSE
AA143	CAOG60000016112	1/4 - 1/2 Mile West
AD144	CAOG60000015721	1/4 - 1/2 Mile SSW
Y145	CAOG60000016230	1/4 - 1/2 Mile ENE
AG146	CAOG60000016351	1/4 - 1/2 Mile NW
AD147	CAOG60000015702	1/4 - 1/2 Mile SSW
AK148	CAOG60000016298	1/4 - 1/2 Mile NE
AI149	CAOG60000015711	1/4 - 1/2 Mile SSE
AI150	CAOG60000015744	1/4 - 1/2 Mile SSE

## GEOCHECK® - PHYSICAL SETTING SOURCE SUMMARY

### STATE OIL/GAS WELL INFORMATION

MAP ID	WELL ID	LOCATION FROM TP
AL151	CAOG60000015999	1/4 - 1/2 Mile WSW
AA152	CAOG60000016166	1/4 - 1/2 Mile WNW
Z153	CAOG60000015964	1/4 - 1/2 Mile ESE
AC154	CAOG60000015943	1/4 - 1/2 Mile WSW
AM155	CAOG60000015861	1/4 - 1/2 Mile SE
AF156	CAOG60000016025	1/4 - 1/2 Mile East
AC157	CAOG60000015922	1/4 - 1/2 Mile WSW
AH158	CAOG60000016299	1/4 - 1/2 Mile NW
AI159	CAOG60000015716	1/4 - 1/2 Mile SSE
AE160	CAOG60000015754	1/4 - 1/2 Mile SE
AK161	CAOG60000016246	1/4 - 1/2 Mile ENE
AN162	CAOG60000016434	1/4 - 1/2 Mile NNW
AO163	CAOG60000016192	1/4 - 1/2 Mile WNW
AP164	CAOG60000015932	1/4 - 1/2 Mile ESE
AM165	CAOG60000015899	1/4 - 1/2 Mile ESE
AJ166	CAOG60000016372	1/4 - 1/2 Mile NE
AH167	CAOG60000016323	1/4 - 1/2 Mile NW
AG168	CAOG60000016393	1/4 - 1/2 Mile NNW
AQ169	CAOG60000015651	1/4 - 1/2 Mile South
AH170	CAOG60000016252	1/4 - 1/2 Mile WNW
AR171	CAOG60000015875	1/4 - 1/2 Mile WSW
AQ172	CAOG60000015631	1/4 - 1/2 Mile South
AS173	CAOG60000016082	1/4 - 1/2 Mile West
AT174	CAOG60000015741	1/4 - 1/2 Mile SE
AU175	CAOG60000015638	1/4 - 1/2 Mile SSW
AK176	CAOG60000016319	1/4 - 1/2 Mile NE
AV177	CAOG60000016341	1/4 - 1/2 Mile NW
AT178	CAOG60000015715	1/4 - 1/2 Mile SE
AL179	CAOG60000015993	1/4 - 1/2 Mile WSW
AF180	CAOG60000015992	1/4 - 1/2 Mile ESE
AQ181	CAOG60000015620	1/4 - 1/2 Mile South
AN182	CAOG60000016473	1/4 - 1/2 Mile NNW
AR183	CAOG60000015785	1/4 - 1/2 Mile SW
AG184	CAOG60000016418	1/4 - 1/2 Mile NNW
AL185	CAOG60000016017	1/4 - 1/2 Mile West
AS186	CAOG60000016126	1/4 - 1/2 Mile West
AM187	CAOG60000015842	1/4 - 1/2 Mile ESE
AO188	CAOG60000016163	1/4 - 1/2 Mile WNW
AQ189	CAOG60000015615	1/4 - 1/2 Mile SSE
AW190	CAOG60000016343	1/4 - 1/2 Mile NE
AX191	CAOG60000015954	1/4 - 1/2 Mile WSW
AT192	CAOG60000015751	1/4 - 1/2 Mile SE
AV193	CAOG60000016315	1/4 - 1/2 Mile WNW
AQ194	CAOG60000015595	1/4 - 1/2 Mile South
AP195	CAOG60000015963	1/4 - 1/2 Mile ESE
AN196	CAOG60000016466	1/4 - 1/2 Mile NNW
AO197	CAOG60000016186	1/4 - 1/2 Mile WNW
AU198	CAOG60000015601	1/4 - 1/2 Mile SSW
AY199	CAOG60000015602	1/4 - 1/2 Mile SSE
AR200	CAOG60000015850	1/4 - 1/2 Mile WSW
AO201	CAOG60000016227	1/4 - 1/2 Mile WNW
AZ202	CAOG60000015578	1/4 - 1/2 Mile South
AW203	CAOG60000016371	1/4 - 1/2 Mile NE
AY204	CAOG60000015618	1/4 - 1/2 Mile SSE
AV205	CAOG60000016337	1/4 - 1/2 Mile NW
AX206	CAOG60000015948	1/4 - 1/2 Mile WSW



# GEOCHECK® - PHYSICAL SETTING SOURCE SUMMARY

## STATE OIL/GAS WELL INFORMATION

MAP ID	WELL ID	LOCATION FROM TP
AW207	CAOG60000016333	1/4 - 1/2 Mile NE
AY208	CAOG60000015613	1/4 - 1/2 Mile SSE
AT209	CAOG60000015661	1/4 - 1/2 Mile SSE
AV210	CAOG60000016396	1/4 - 1/2 Mile NW
AW211	CAOG60000016373	1/4 - 1/2 Mile NE
AT212	CAOG60000015656	1/4 - 1/2 Mile SSE
BA213	CAOG60000016284	1/4 - 1/2 Mile WNW
AW214	CAOG60000016374	1/4 - 1/2 Mile NE
BB215	CAOG60000016474	1/4 - 1/2 Mile NNE
AX216	CAOG60000015937	1/4 - 1/2 Mile WSW
AP217	CAOG60000015889	1/4 - 1/2 Mile ESE
AU218	CAOG60000015577	1/4 - 1/2 Mile SSW
219	CAOG60000016488	1/4 - 1/2 Mile NNW
BC220	CAOG60000015997	1/4 - 1/2 Mile East
BB221	CAOG60000016493	1/4 - 1/2 Mile NNE
BD222	CAOG60000015885	1/4 - 1/2 Mile ESE
BA223	CAOG60000016263	1/4 - 1/2 Mile WNW
BC224	CAOG60000016045	1/4 - 1/2 Mile East
AW225	CAOG60000016363	1/4 - 1/2 Mile NE
AT226	CAOG60000015723	1/4 - 1/2 Mile SE
AW227	CAOG60000016403	1/4 - 1/2 Mile NE
BB228	CAOG60000016500	1/4 - 1/2 Mile NNE
BE229	CAOG60000015758	1/4 - 1/2 Mile SE
BA230	CAOG60000016258	1/4 - 1/2 Mile WNW
BA231	CAOG60000016276	1/4 - 1/2 Mile WNW
BD232	CAOG60000015844	1/4 - 1/2 Mile ESE
BF233	CAOG60000015623	1/4 - 1/2 Mile SSE
BG234	CAOG60000016419	1/4 - 1/2 Mile NW
BH235	CAOG60000016023	1/4 - 1/2 Mile West
AS236	CAOG60000016072	1/4 - 1/2 Mile West
BI237	CAOG60000016158	1/4 - 1/2 Mile West
BH238	CAOG60000016010	1/4 - 1/2 Mile West
BJ239	CAOG60000015572	1/4 - 1/2 Mile SSW
AV240	CAOG60000016385	1/4 - 1/2 Mile NW
BE241	CAOG60000015752	1/4 - 1/2 Mile SE
AX242	CAOG60000015983	1/4 - 1/2 Mile West
BI243	CAOG60000016104	1/2 - 1 Mile West
BC244	CAOG60000015961	1/2 - 1 Mile ESE
BK245	CAOG60000015681	1/2 - 1 Mile SW
BL246	CAOG60000015670	1/2 - 1 Mile SE
BI247	CAOG60000016189	1/2 - 1 Mile WNW
BM248	CAOG60000015529	1/2 - 1 Mile South
BF249	CAOG60000015593	1/2 - 1 Mile SSE
BN250	CAOG60000015771	1/2 - 1 Mile SW
BG251	CAOG60000016458	1/2 - 1 Mile NW
AZ252	CAOG60000015507	1/2 - 1 Mile South
AY253	CAOG60000015530	1/2 - 1 Mile SSE
BF254	CAOG60000015610	1/2 - 1 Mile SSE
BE255	CAOG60000015727	1/2 - 1 Mile SE
BD256	CAOG60000015905	1/2 - 1 Mile ESE
BI257	CAOG60000016233	1/2 - 1 Mile WNW
BG258	CAOG60000016408	1/2 - 1 Mile NW
BF259	CAOG60000015580	1/2 - 1 Mile SSE
BK260	CAOG60000015703	1/2 - 1 Mile SW
BO261	CAOG60000015942	1/2 - 1 Mile WSW
BP262	CAOG60000016602	1/2 - 1 Mile North

## GEOCHECK® - PHYSICAL SETTING SOURCE SUMMARY

### STATE OIL/GAS WELL INFORMATION

MAP ID	WELL ID	LOCATION FROM TP
BE263	CAOG60000015731	1/2 - 1 Mile SE
BQ264	CAOG60000015539	1/2 - 1 Mile SSE
BR265	CAOG60000015486	1/2 - 1 Mile South
BK266	CAOG60000015700	1/2 - 1 Mile SW
BP267	CAOG60000016595	1/2 - 1 Mile NNW
BC268	CAOG60000015990	1/2 - 1 Mile East
BD269	CAOG60000015845	1/2 - 1 Mile ESE
BL270	CAOG60000015642	1/2 - 1 Mile SE
BS271	CAOG60000016271	1/2 - 1 Mile WNW
BG272	CAOG60000016444	1/2 - 1 Mile NW
BP273	CAOG60000016612	1/2 - 1 Mile North
BM274	CAOG60000015481	1/2 - 1 Mile SSE
BT275	CAOG60000016614	1/2 - 1 Mile North
BT276	CAOG60000016617	1/2 - 1 Mile North
BL277	CAOG60000015611	1/2 - 1 Mile SE
BH278	CAOG60000016055	1/2 - 1 Mile West
279	CAOG60000016183	1/2 - 1 Mile ENE
BU280	CAOG60000015960	1/2 - 1 Mile ESE
BG281	CAOG60000016468	1/2 - 1 Mile NW
BQ282	CAOG60000015499	1/2 - 1 Mile SSE
BT283	CAOG60000016621	1/2 - 1 Mile North
BT284	CAOG60000016632	1/2 - 1 Mile North
BT285	CAOG60000016633	1/2 - 1 Mile North
BF286	CAOG60000015548	1/2 - 1 Mile SSE
BR287	CAOG60000015467	1/2 - 1 Mile South
BS288	CAOG60000016307	1/2 - 1 Mile WNW
BT289	CAOG60000016635	1/2 - 1 Mile North
BV290	CAOG60000015765	1/2 - 1 Mile ESE
BH291	CAOG60000016028	1/2 - 1 Mile West
292	CAOG60000016483	1/2 - 1 Mile NE
BJ293	CAOG60000015475	1/2 - 1 Mile SSW
BN294	CAOG60000015786	1/2 - 1 Mile WSW
BI295	CAOG60000016114	1/2 - 1 Mile West
BV296	CAOG60000015747	1/2 - 1 Mile ESE
297	CAOG60000015817	1/2 - 1 Mile WSW
BT298	CAOG60000016641	1/2 - 1 Mile North
BT299	CAOG60000016644	1/2 - 1 Mile North
BR300	CAOG60000015458	1/2 - 1 Mile South
BF301	CAOG60000015544	1/2 - 1 Mile SSE
BT302	CAOG60000016645	1/2 - 1 Mile North
BT303	CAOG60000016646	1/2 - 1 Mile North
BQ304	CAOG60000015491	1/2 - 1 Mile SSE
BQ305	CAOG60000015492	1/2 - 1 Mile SSE
BW306	CAOG60000016181	1/2 - 1 Mile WNW
BW307	CAOG60000016215	1/2 - 1 Mile WNW
BX308	CAOG60000015654	1/2 - 1 Mile SE
BY309	CAOG60000016054	1/2 - 1 Mile East
BY310	CAOG60000016050	1/2 - 1 Mile East
BQ311	CAOG60000015495	1/2 - 1 Mile SSE
BS312	CAOG60000016330	1/2 - 1 Mile WNW
BS313	CAOG60000016259	1/2 - 1 Mile WNW
BR314	CAOG60000015447	1/2 - 1 Mile SSW
BZ315	CAOG60000015854	1/2 - 1 Mile ESE
BX316	CAOG60000015617	1/2 - 1 Mile SE
BX317	CAOG60000015597	1/2 - 1 Mile SE
BV318	CAOG60000015732	1/2 - 1 Mile ESE

# GEOCHECK® - PHYSICAL SETTING SOURCE SUMMARY

## STATE OIL/GAS WELL INFORMATION

MAP ID	WELL ID	LOCATION FROM TP
BO319	CAOG60000015934	1/2 - 1 Mile WSW
CA320	CAOG60000015551	1/2 - 1 Mile SW
BU321	CAOG60000016001	1/2 - 1 Mile East
CB322	CAOG60000016665	1/2 - 1 Mile NNW
CC323	CAOG60000015550	1/2 - 1 Mile SE
BX324	CAOG60000015600	1/2 - 1 Mile SE
BO325	CAOG60000015897	1/2 - 1 Mile WSW
CD326	CAOG60000016095	1/2 - 1 Mile West
BS327	CAOG60000016282	1/2 - 1 Mile WNW
BX328	CAOG60000015663	1/2 - 1 Mile SE
CE329	CAOG60000015372	1/2 - 1 Mile South
CE330	CAOG60000015368	1/2 - 1 Mile South
CF331	CAOG60000016482	1/2 - 1 Mile NW
332	CAOG60000015666	1/2 - 1 Mile SW
CG333	CAOG60000015454	1/2 - 1 Mile SSE
CG334	CAOG60000015468	1/2 - 1 Mile SSE
BW335	CAOG60000016164	1/2 - 1 Mile West
CH336	CAOG60000016586	1/2 - 1 Mile NNW
CA337	CAOG60000015588	1/2 - 1 Mile SW
CI338	CAOG60000016729	1/2 - 1 Mile North
CG339	CAOG60000015459	1/2 - 1 Mile SSE
CJ340	CAOG60000016316	1/2 - 1 Mile WNW
CB341	CAOG60000016699	1/2 - 1 Mile NNW
CG342	CAOG60000015399	1/2 - 1 Mile SSE
CG343	CAOG60000015392	1/2 - 1 Mile SSE
CG344	CAOG60000015400	1/2 - 1 Mile SSE
CK345	CAOG60000015365	1/2 - 1 Mile SSE
BZ346	CAOG60000015883	1/2 - 1 Mile ESE
BZ347	CAOG60000015767	1/2 - 1 Mile ESE
348	CAOG60000016603	1/2 - 1 Mile NNE
CL349	CAOG60000016178	1/2 - 1 Mile East
CC350	CAOG60000015478	1/2 - 1 Mile SSE
CL351	CAOG60000016185	1/2 - 1 Mile East
CM352	CAOG60000015761	1/2 - 1 Mile WSW
CG353	CAOG60000015380	1/2 - 1 Mile SSE
CJ354	CAOG60000016256	1/2 - 1 Mile WNW
CN355	CAOG60000016423	1/2 - 1 Mile NW
CL356	CAOG60000016190	1/2 - 1 Mile East
CO357	CAOG60000015976	1/2 - 1 Mile West
BX358	CAOG60000015648	1/2 - 1 Mile SE
CM359	CAOG60000015759	1/2 - 1 Mile WSW
CH360	CAOG60000016578	1/2 - 1 Mile NW
CL361	CAOG60000016193	1/2 - 1 Mile East
CO362	CAOG60000015924	1/2 - 1 Mile WSW
CJ363	CAOG60000016350	1/2 - 1 Mile WNW
CE364	CAOG60000015313	1/2 - 1 Mile South
CL365	CAOG60000016172	1/2 - 1 Mile East
BY366	CAOG60000016068	1/2 - 1 Mile East
CE367	CAOG60000015302	1/2 - 1 Mile South
CL368	CAOG60000016198	1/2 - 1 Mile ENE
CG369	CAOG60000015403	1/2 - 1 Mile SSE
CD370	CAOG60000016039	1/2 - 1 Mile West
CP371	CAOG60000015308	1/2 - 1 Mile South
CL372	CAOG60000016206	1/2 - 1 Mile ENE
CD373	CAOG60000016148	1/2 - 1 Mile West
CQ374	CAOG60000015985	1/2 - 1 Mile East

## GEOCHECK® - PHYSICAL SETTING SOURCE SUMMARY

### STATE OIL/GAS WELL INFORMATION

MAP ID	WELL ID	LOCATION FROM TP
BX375	CAOG60000015614	1/2 - 1 Mile SE
CG376	CAOG60000015361	1/2 - 1 Mile SSE
CP377	CAOG60000015306	1/2 - 1 Mile South
CE378	CAOG60000015297	1/2 - 1 Mile South
CN379	CAOG60000016389	1/2 - 1 Mile WNW
CL380	CAOG60000016207	1/2 - 1 Mile ENE
CR381	CAOG60000015733	1/2 - 1 Mile ESE
CS382	CAOG60000016771	1/2 - 1 Mile North
CF383	CAOG60000016475	1/2 - 1 Mile NW
CI384	CAOG60000016779	1/2 - 1 Mile North
CL385	CAOG60000016195	1/2 - 1 Mile East
CC386	CAOG60000015517	1/2 - 1 Mile SE
CG387	CAOG60000015423	1/2 - 1 Mile SSE
388	CAOG60000015312	1/2 - 1 Mile SSW
CT389	CAOG60000016201	1/2 - 1 Mile West
CJ390	CAOG60000016318	1/2 - 1 Mile WNW
CU391	CAOG60000015428	1/2 - 1 Mile SSW
CV392	CAOG60000015413	1/2 - 1 Mile SSE
CG393	CAOG60000015363	1/2 - 1 Mile SSE
CB394	CAOG60000016767	1/2 - 1 Mile NNW
CR395	CAOG60000015673	1/2 - 1 Mile SE
CH396	CAOG60000016667	1/2 - 1 Mile NNW
CC397	CAOG60000015483	1/2 - 1 Mile SE
CW398	CAOG60000015837	1/2 - 1 Mile ESE
CH399	CAOG60000016671	1/2 - 1 Mile NNW
CQ400	CAOG60000016004	1/2 - 1 Mile East
CT401	CAOG60000016168	1/2 - 1 Mile West
CO402	CAOG60000015911	1/2 - 1 Mile WSW
CX403	CAOG60000015340	1/2 - 1 Mile SSW
CK404	CAOG60000015305	1/2 - 1 Mile SSE
CX405	CAOG60000015348	1/2 - 1 Mile SSW
CH406	CAOG60000016672	1/2 - 1 Mile NNW
CM407	CAOG60000015689	1/2 - 1 Mile WSW
CN408	CAOG60000016438	1/2 - 1 Mile NW
CW409	CAOG60000015864	1/2 - 1 Mile ESE
CV410	CAOG60000015395	1/2 - 1 Mile SSE
CH411	CAOG60000016623	1/2 - 1 Mile NW
CT412	CAOG60000016260	1/2 - 1 Mile WNW
CW413	CAOG60000015859	1/2 - 1 Mile ESE
CS414	CAOG60000016796	1/2 - 1 Mile NNE
CV415	CAOG60000015394	1/2 - 1 Mile SSE
CY416	CAOG60000015560	1/2 - 1 Mile SE
CZ417	CAOG60000016568	1/2 - 1 Mile NW
DA418	CAOG60000016682	1/2 - 1 Mile NNW
CY419	CAOG60000015616	1/2 - 1 Mile SE
DB420	CAOG60000015646	1/2 - 1 Mile SE
CY421	CAOG60000015514	1/2 - 1 Mile SE
CM422	CAOG60000015768	1/2 - 1 Mile WSW
DC423	CAOG60000016402	1/2 - 1 Mile WNW
CM424	CAOG60000015760	1/2 - 1 Mile WSW
425	CAOG60000016790	1/2 - 1 Mile NNE
CW426	CAOG60000015888	1/2 - 1 Mile ESE
CW427	CAOG60000015891	1/2 - 1 Mile ESE
CN428	CAOG60000016479	1/2 - 1 Mile NW
CV429	CAOG60000015358	1/2 - 1 Mile SSE
CM430	CAOG60000015762	1/2 - 1 Mile WSW

## GEOCHECK® - PHYSICAL SETTING SOURCE SUMMARY

### STATE OIL/GAS WELL INFORMATION

MAP ID	WELL ID	LOCATION FROM TP
CR431	CAOG60000015756	1/2 - 1 Mile ESE
CU432	CAOG60000015397	1/2 - 1 Mile SW
DD433	CAOG60000016297	1/2 - 1 Mile WNW
CW434	CAOG60000015894	1/2 - 1 Mile ESE
CU435	CAOG60000015396	1/2 - 1 Mile SW
CU436	CAOG60000015389	1/2 - 1 Mile SW
DE437	CAOG60000015184	1/2 - 1 Mile South
DF438	CAOG60000015408	1/2 - 1 Mile SE
DG439	CAOG60000016855	1/2 - 1 Mile North
CZ440	CAOG60000016567	1/2 - 1 Mile NW
DE441	CAOG60000015163	1/2 - 1 Mile South
DH442	CAOG60000016119	1/2 - 1 Mile West
CU443	CAOG60000015388	1/2 - 1 Mile SW
DI444	CAOG60000016545	1/2 - 1 Mile NE
DD445	CAOG60000016317	1/2 - 1 Mile WNW
DI446	CAOG60000016543	1/2 - 1 Mile NE
DH447	CAOG60000016047	1/2 - 1 Mile West
DJ448	CAOG60000015878	1/2 - 1 Mile WSW
DI449	CAOG60000016544	1/2 - 1 Mile NE
DK450	CAOG60000016066	1/2 - 1 Mile East
DI451	CAOG60000016546	1/2 - 1 Mile NE
DI452	CAOG60000016548	1/2 - 1 Mile NE
DI453	CAOG60000016547	1/2 - 1 Mile NE
DI454	CAOG60000016549	1/2 - 1 Mile NE
DC455	CAOG60000016433	1/2 - 1 Mile WNW
CZ456	CAOG60000016640	1/2 - 1 Mile NW
DI457	CAOG60000016550	1/2 - 1 Mile NE
CY458	CAOG60000015573	1/2 - 1 Mile SE
DK459	CAOG60000015995	1/2 - 1 Mile East
CY460	CAOG60000015487	1/2 - 1 Mile SE
DL461	CAOG60000015143	1/2 - 1 Mile South
CY462	CAOG60000015500	1/2 - 1 Mile SE
CT463	CAOG60000016196	1/2 - 1 Mile West
DJ464	CAOG60000015927	1/2 - 1 Mile WSW
CY465	CAOG60000015490	1/2 - 1 Mile SE
CY466	CAOG60000015571	1/2 - 1 Mile SE
DC467	CAOG60000016463	1/2 - 1 Mile WNW
468	CAOG60000015284	1/2 - 1 Mile SSW
DM469	CAOG60000015199	1/2 - 1 Mile SSE
DB470	CAOG60000015679	1/2 - 1 Mile ESE
DN471	CAOG60000015563	1/2 - 1 Mile SW
DE472	CAOG60000015136	1/2 - 1 Mile South
DF473	CAOG60000015383	1/2 - 1 Mile SE
DB474	CAOG60000015582	1/2 - 1 Mile SE
DF475	CAOG60000015440	1/2 - 1 Mile SE
DO476	CAOG60000016894	1/2 - 1 Mile North
DF477	CAOG60000015359	1/2 - 1 Mile SSE
CW478	CAOG60000015778	1/2 - 1 Mile ESE
DD479	CAOG60000016254	1/2 - 1 Mile WNW
DP480	CAOG60000015957	1/2 - 1 Mile East
DQ481	CAOG60000015769	1/2 - 1 Mile ESE
DD482	CAOG60000016288	1/2 - 1 Mile WNW
DC483	CAOG60000016395	1/2 - 1 Mile WNW
484	CAOG60000015073	1/2 - 1 Mile South
DE485	CAOG60000015076	1/2 - 1 Mile South
DL486	CAOG60000015080	1/2 - 1 Mile South



## GEOCHECK® - PHYSICAL SETTING SOURCE SUMMARY

### STATE OIL/GAS WELL INFORMATION

MAP ID	WELL ID	LOCATION FROM TP
DP487	CAOG60000015998	1/2 - 1 Mile East
DH488	CAOG60000016099	1/2 - 1 Mile West
DO489	CAOG60000016917	1/2 - 1 Mile North
DR490	CAOG60000016564	1/2 - 1 Mile NW
DS491	CAOG60000015865	1/2 - 1 Mile ESE
492	CAOG60000015979	1/2 - 1 Mile West
DA493	CAOG60000016751	1/2 - 1 Mile NNW
DT494	CAOG60000015089	1/2 - 1 Mile SSW
DD495	CAOG60000016309	1/2 - 1 Mile WNW
DC496	CAOG60000016416	1/2 - 1 Mile WNW
DU497	CAOG60000015748	1/2 - 1 Mile WSW
DV498	CAOG60000016651	1/2 - 1 Mile NW
DU499	CAOG60000015749	1/2 - 1 Mile WSW
DM500	CAOG60000015101	1/2 - 1 Mile SSE
DC501	CAOG60000016460	1/2 - 1 Mile WNW
DW502	CAOG60000015204	1/2 - 1 Mile SSE
DX503	CAOG60000016336	1/2 - 1 Mile WNW
DM504	CAOG60000015146	1/2 - 1 Mile SSE
DG505	CAOG60000016975	1/2 - 1 Mile North
DY506	CAOG60000015489	1/2 - 1 Mile SE
DO507	CAOG60000016961	1/2 - 1 Mile North
DJ508	CAOG60000015856	1/2 - 1 Mile WSW
DZ509	CAOG60000015676	1/2 - 1 Mile ESE
DP510	CAOG60000015991	1/2 - 1 Mile East
EA511	CAOG60000015376	1/2 - 1 Mile SE
EA512	CAOG60000015384	1/2 - 1 Mile SE
DJ513	CAOG60000015857	1/2 - 1 Mile WSW
DZ514	CAOG60000015655	1/2 - 1 Mile ESE
DX515	CAOG60000016383	1/2 - 1 Mile WNW
EB516	CAOG60000016749	1/2 - 1 Mile NW
DR517	CAOG60000016556	1/2 - 1 Mile NW
DY518	CAOG60000015545	1/2 - 1 Mile SE
EC519	CAOG60000016253	1/2 - 1 Mile WNW
DN520	CAOG60000015541	1/2 - 1 Mile SW
DQ521	CAOG60000015780	1/2 - 1 Mile ESE
DN522	CAOG60000015543	1/2 - 1 Mile SW
DY523	CAOG60000015409	1/2 - 1 Mile SE
EB524	CAOG60000016753	1/2 - 1 Mile NW
ED525	CAOG60000015034	1/2 - 1 Mile SSW
EA526	CAOG60000015318	1/2 - 1 Mile SE
EE527	CAOG60000015237	1/2 - 1 Mile SSE
528	CAOG60000016036	1/2 - 1 Mile West
EF529	CAOG60000015096	1/2 - 1 Mile SSW
EA530	CAOG60000015289	1/2 - 1 Mile SE
ED531	CAOG60000015015	1/2 - 1 Mile SSW
DX532	CAOG60000016401	1/2 - 1 Mile WNW
ED533	CAOG60000015014	1/2 - 1 Mile SSW
EG534	CAOG60000014914	1/2 - 1 Mile South
DZ535	CAOG60000015612	1/2 - 1 Mile ESE
EA536	CAOG60000015357	1/2 - 1 Mile SE
EH537	CAOG60000016245	1/2 - 1 Mile ENE
EI538	CAOG60000015787	1/2 - 1 Mile WSW
EI539	CAOG60000015790	1/2 - 1 Mile WSW
DY540	CAOG60000015425	1/2 - 1 Mile SE
EJ541	CAOG60000014893	1/2 - 1 Mile South
EK542	CAOG60000016833	1/2 - 1 Mile NNE

## GEOCHECK® - PHYSICAL SETTING SOURCE SUMMARY

### STATE OIL/GAS WELL INFORMATION

MAP ID	WELL ID	LOCATION FROM TP
EL543	CAOG60000015774	1/2 - 1 Mile ESE
DT544	CAOG60000014917	1/2 - 1 Mile South
DY545	CAOG60000015476	1/2 - 1 Mile SE
DW546	CAOG60000015114	1/2 - 1 Mile SSE
DS547	CAOG60000015872	1/2 - 1 Mile ESE
EM548	CAOG60000016436	1/2 - 1 Mile WNW
DR549	CAOG60000016605	1/2 - 1 Mile NW
DZ550	CAOG60000015696	1/2 - 1 Mile ESE
EA551	CAOG60000015304	1/2 - 1 Mile SE
DX552	CAOG60000016314	1/2 - 1 Mile WNW
EG553	CAOG60000014873	1/2 - 1 Mile South
DW554	CAOG60000015049	1/2 - 1 Mile SSE
EE555	CAOG60000015144	1/2 - 1 Mile SSE
EN556	CAOG60000016365	1/2 - 1 Mile ENE
EO557	CAOG60000015456	1/2 - 1 Mile SW
EP558	CAOG60000014883	1/2 - 1 Mile South
EK559	CAOG60000016915	1/2 - 1 Mile NNE
DY560	CAOG60000015377	1/2 - 1 Mile SE
EA561	CAOG60000015354	1/2 - 1 Mile SE
EQ562	CAOG60000015510	1/2 - 1 Mile SE
EN563	CAOG60000016366	1/2 - 1 Mile ENE
EH564	CAOG60000016176	1/2 - 1 Mile East
EE565	CAOG60000015117	1/2 - 1 Mile SSE
ER566	CAOG60000016557	1/2 - 1 Mile NW
DW567	CAOG60000015091	1/2 - 1 Mile SSE
EE568	CAOG60000015120	1/2 - 1 Mile SSE
ES569	CAOG60000015907	1/2 - 1 Mile WSW
DV570	CAOG60000016725	1/2 - 1 Mile NW
EN571	CAOG60000016367	1/2 - 1 Mile ENE
EO572	CAOG60000015442	1/2 - 1 Mile SW
ES573	CAOG60000015914	1/2 - 1 Mile WSW
EO574	CAOG60000015435	1/2 - 1 Mile SW
EJ575	CAOG60000014853	1/2 - 1 Mile South
ET576	CAOG60000016983	1/2 - 1 Mile NNE
EO577	CAOG60000015439	1/2 - 1 Mile SW
EB578	CAOG60000016782	1/2 - 1 Mile NW
EO579	CAOG60000015426	1/2 - 1 Mile SW
DW580	CAOG60000015022	1/2 - 1 Mile SSE
EQ581	CAOG60000015537	1/2 - 1 Mile SE
EU582	CAOG60000014999	1/2 - 1 Mile SSE
DZ583	CAOG60000015633	1/2 - 1 Mile ESE
EU584	CAOG60000014940	1/2 - 1 Mile SSE
EV585	CAOG60000014913	1/2 - 1 Mile SSE
EF586	CAOG60000015005	1/2 - 1 Mile SSW
EQ587	CAOG60000015414	1/2 - 1 Mile SE
EG588	CAOG60000014788	1/2 - 1 Mile South
EQ589	CAOG60000015452	1/2 - 1 Mile SE
EW590	CAOG60000016376	1/2 - 1 Mile WNW
EX591	CAOG60000015221	1/2 - 1 Mile SE
ED592	CAOG60000014901	1/2 - 1 Mile SSW
EY593	CAOG60000015581	1/2 - 1 Mile ESE
EM594	CAOG60000016394	1/2 - 1 Mile WNW
ED595	CAOG60000014900	1/2 - 1 Mile SSW
EX596	CAOG60000015208	1/2 - 1 Mile SE
EE597	CAOG60000015167	1/2 - 1 Mile SE
EE598	CAOG60000015118	1/2 - 1 Mile SSE

## GEOCHECK® - PHYSICAL SETTING SOURCE SUMMARY

### STATE OIL/GAS WELL INFORMATION

MAP ID	WELL ID	LOCATION FROM TP
EC599	CAOG60000016296	1/2 - 1 Mile WNW
EQ600	CAOG60000015471	1/2 - 1 Mile SE
EH601	CAOG60000016248	1/2 - 1 Mile ENE
EE602	CAOG60000015125	1/2 - 1 Mile SSE
EZ603	CAOG60000015909	1/2 - 1 Mile ESE
EX604	CAOG60000015287	1/2 - 1 Mile SE
EX605	CAOG60000015206	1/2 - 1 Mile SE
ER606	CAOG60000016539	1/2 - 1 Mile WNW
FA607	CAOG60000016290	1/2 - 1 Mile WNW
EX608	CAOG60000015269	1/2 - 1 Mile SE
ER609	CAOG60000016616	1/2 - 1 Mile NW
EX610	CAOG60000015249	1/2 - 1 Mile SE
EX611	CAOG60000015211	1/2 - 1 Mile SE
EM612	CAOG60000016435	1/2 - 1 Mile WNW
EP613	CAOG60000014805	1/2 - 1 Mile SSE
EX614	CAOG60000015235	1/2 - 1 Mile SE
EU615	CAOG60000015010	1/2 - 1 Mile SSE
FB616	CAOG60000015627	1/2 - 1 Mile WSW
FB617	CAOG60000015632	1/2 - 1 Mile WSW
EX618	CAOG60000015263	1/2 - 1 Mile SE
EU619	CAOG60000014965	1/2 - 1 Mile SSE
EW620	CAOG60000016328	1/2 - 1 Mile WNW
FB621	CAOG60000015622	1/2 - 1 Mile WSW
622	CAOG60000016843	1/2 - 1 Mile NE
EV623	CAOG60000014849	1/2 - 1 Mile SSE
EU624	CAOG60000014868	1/2 - 1 Mile SSE
625	CAOG60000015970	1/2 - 1 Mile West
FB626	CAOG60000015624	1/2 - 1 Mile WSW
FC627	CAOG60000015333	1/2 - 1 Mile SE
FC628	CAOG60000015341	1/2 - 1 Mile SE
ET629	CAOG60000017021	1/2 - 1 Mile NNE
EV630	CAOG60000014804	1/2 - 1 Mile SSE
FD631	CAOG60000016152	1/2 - 1 Mile West
ET632	CAOG60000017020	1/2 - 1 Mile NNE
FB633	CAOG60000015628	1/2 - 1 Mile WSW
FC634	CAOG60000015343	1/2 - 1 Mile SE
ET635	CAOG60000017022	1/2 - 1 Mile NNE
EX636	CAOG60000015234	1/2 - 1 Mile SE
FE637	CAOG60000016037	1/2 - 1 Mile East
EN638	CAOG60000016352	1/2 - 1 Mile ENE
EN639	CAOG60000016348	1/2 - 1 Mile ENE
FD640	CAOG60000016092	1/2 - 1 Mile West
FC641	CAOG60000015307	1/2 - 1 Mile SE
FC642	CAOG60000015346	1/2 - 1 Mile SE
EX643	CAOG60000015175	1/2 - 1 Mile SE
FD644	CAOG60000016088	1/2 - 1 Mile West
FD645	CAOG60000016179	1/2 - 1 Mile West
EY646	CAOG60000015535	1/2 - 1 Mile ESE
ES647	CAOG60000015884	1/2 - 1 Mile WSW
EW648	CAOG60000016375	1/2 - 1 Mile WNW
EL649	CAOG60000015737	1/2 - 1 Mile ESE
EX650	CAOG60000015108	1/2 - 1 Mile SE
FB651	CAOG60000015625	1/2 - 1 Mile WSW
FF652	CAOG60000016740	1/2 - 1 Mile NW
FG653	CAOG60000016973	1/2 - 1 Mile NNE
FH654	CAOG60000014666	1/2 - 1 Mile South

## GEOCHECK® - PHYSICAL SETTING SOURCE SUMMARY

### STATE OIL/GAS WELL INFORMATION

MAP ID	WELL ID	LOCATION FROM TP
EV655	CAOG60000014760	1/2 - 1 Mile SSE
FI656	CAOG60000015051	1/2 - 1 Mile SSE
EW657	CAOG60000016377	1/2 - 1 Mile WNW
FI658	CAOG60000015042	1/2 - 1 Mile SSE
FI659	CAOG60000015035	1/2 - 1 Mile SSE
FI660	CAOG60000015026	1/2 - 1 Mile SSE
FH661	CAOG60000014643	1/2 - 1 Mile South
FC662	CAOG60000015367	1/2 - 1 Mile SE
EP663	CAOG60000014668	1/2 - 1 Mile South
FI664	CAOG60000015036	1/2 - 1 Mile SSE
FJ665	CAOG60000014699	1/2 - 1 Mile SSE
EZ666	CAOG60000015967	1/2 - 1 Mile East
FK667	CAOG60000015410	1/2 - 1 Mile SE
ER668	CAOG60000016615	1/2 - 1 Mile NW
FI669	CAOG60000015037	1/2 - 1 Mile SSE
FH670	CAOG60000014614	1/2 - 1 Mile South
FL671	CAOG60000015764	1/2 - 1 Mile WSW
FL672	CAOG60000015757	1/2 - 1 Mile WSW
FA673	CAOG60000016249	1/2 - 1 Mile West
FF674	CAOG60000016706	1/2 - 1 Mile NW
FI675	CAOG60000014927	1/2 - 1 Mile SSE
FJ676	CAOG60000014650	1/2 - 1 Mile SSE
FM677	CAOG60000015772	1/2 - 1 Mile ESE
FM678	CAOG60000015776	1/2 - 1 Mile ESE
FN679	CAOG60000014567	1/2 - 1 Mile South
FK680	CAOG60000015472	1/2 - 1 Mile SE
FN681	CAOG60000014551	1/2 - 1 Mile South
EY682	CAOG60000015584	1/2 - 1 Mile ESE
FI683	CAOG60000014996	1/2 - 1 Mile SSE
FO684	CAOG60000017181	1/2 - 1 Mile North
FN685	CAOG60000014576	1/2 - 1 Mile South
FO686	CAOG60000017186	1/2 - 1 Mile North
FP687	CAOG60000016574	1/2 - 1 Mile WNW
FO688	CAOG60000017191	1/2 - 1 Mile North
FN689	CAOG60000014553	1/2 - 1 Mile South
FO690	CAOG60000017193	1/2 - 1 Mile North
FI691	CAOG60000014953	1/2 - 1 Mile SSE
FJ692	CAOG60000014566	1/2 - 1 Mile South
693	CAOG60000015621	1/2 - 1 Mile ESE
FO694	CAOG60000017196	1/2 - 1 Mile North
FQ695	CAOG60000014544	1/2 - 1 Mile South
FR696	CAOG60000016437	1/2 - 1 Mile WNW
EZ697	CAOG60000015890	1/2 - 1 Mile ESE
FS698	CAOG60000015667	1/2 - 1 Mile WSW
FP699	CAOG60000016593	1/2 - 1 Mile WNW
FA700	CAOG60000016324	1/2 - 1 Mile WNW
FS701	CAOG60000015669	1/2 - 1 Mile WSW
702	CAOG60000015506	1/2 - 1 Mile ESE
FG703	CAOG60000016989	1/2 - 1 Mile NNE
FT704	CAOG60000014735	1/2 - 1 Mile SSW
FU705	CAOG60000014997	1/2 - 1 Mile SW
FU706	CAOG60000014992	1/2 - 1 Mile SW
FV707	CAOG60000015290	1/2 - 1 Mile SW
FW708	CAOG60000015430	1/2 - 1 Mile SW
FU709	CAOG60000014979	1/2 - 1 Mile SW
710	CAOG60000016121	1/2 - 1 Mile East

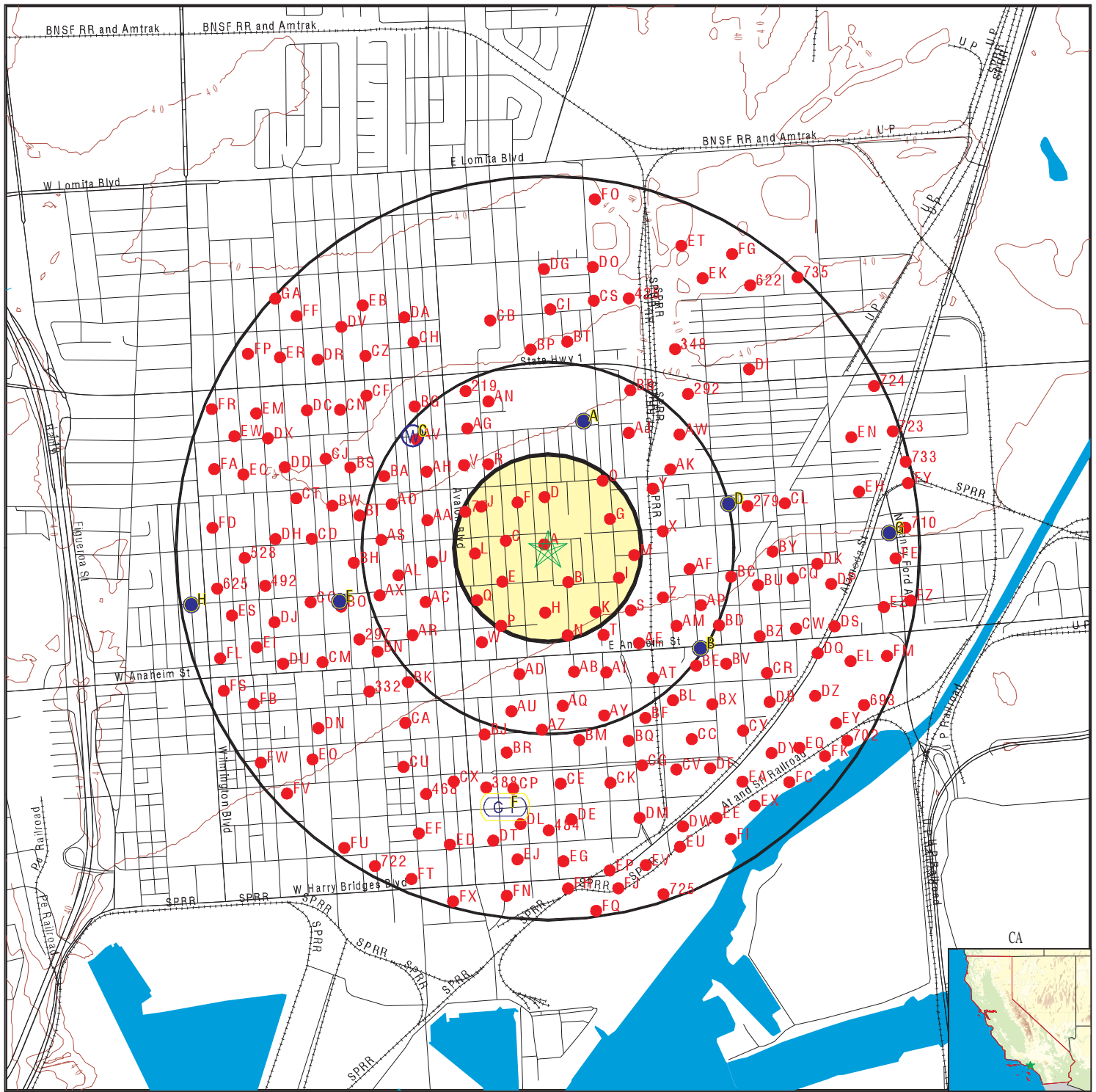
## GEOCHECK® - PHYSICAL SETTING SOURCE SUMMARY

### STATE OIL/GAS WELL INFORMATION

MAP ID	WELL ID	LOCATION FROM TP
FT711	CAOG60000014724	1/2 - 1 Mile SSW
FU712	CAOG60000014968	1/2 - 1 Mile SW
FV713	CAOG60000015281	1/2 - 1 Mile SW
FW714	CAOG60000015406	1/2 - 1 Mile SW
FE715	CAOG60000016034	1/2 - 1 Mile East
FX716	CAOG60000014604	1/2 - 1 Mile SSW
FU717	CAOG60000014961	1/2 - 1 Mile SW
FQ718	CAOG60000014465	1/2 - 1 Mile South
FM719	CAOG60000015788	1/2 - 1 Mile ESE
FU720	CAOG60000014949	1/2 - 1 Mile SW
FX721	CAOG60000014579	1/2 - 1 Mile SSW
722	CAOG60000014826	1/2 - 1 Mile SSW
723	CAOG60000016378	1/2 - 1 Mile ENE
724	CAOG60000016501	1/2 - 1 Mile ENE
725	CAOG60000014581	1/2 - 1 Mile SSE
FY726	CAOG60000016231	1/2 - 1 Mile East
FP727	CAOG60000016609	1/2 - 1 Mile WNW
FY728	CAOG60000016265	1/2 - 1 Mile East
FY729	CAOG60000016262	1/2 - 1 Mile East
FZ730	CAOG60000015971	1/2 - 1 Mile East
FZ731	CAOG60000015904	1/2 - 1 Mile East
FQ732	CAOG60000014395	1/2 - 1 Mile South
733	CAOG60000016305	1/2 - 1 Mile ENE
FM734	CAOG60000015739	1/2 - 1 Mile ESE
735	CAOG60000016876	1/2 - 1 Mile NE
FR736	CAOG60000016411	1/2 - 1 Mile WNW
FX737	CAOG60000014467	1/2 - 1 Mile SSW
FX738	CAOG60000014458	1/2 - 1 Mile SSW
FQ739	CAOG60000014373	1/2 - 1 Mile South
FU740	CAOG60000014861	1/2 - 1 Mile SSW
GA741	CAOG60000016826	1/2 - 1 Mile NW
FQ742	CAOG60000014384	1/2 - 1 Mile South
FR743	CAOG60000016446	1/2 - 1 Mile WNW
GA744	CAOG60000016748	1/2 - 1 Mile NW
FQ745	CAOG60000014360	1/2 - 1 Mile South
FU746	CAOG60000014955	1/2 - 1 Mile SW
FU747	CAOG60000014860	1/2 - 1 Mile SSW
FX748	CAOG60000014445	1/2 - 1 Mile SSW
FQ749	CAOG60000014368	1/2 - 1 Mile South

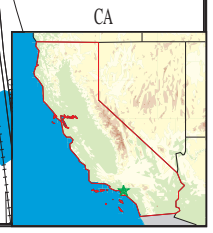


# PHYSICAL SETTING SOURCE MAP - 2527253.10s



- County Boundary
- Major Roads
- Contour Lines
- Earthquake Fault Lines
- Earthquake epicenter, Richter 5 or greater
- Water Wells
- Public Water Supply Wells
- Cluster of Multiple Icons

- Groundwater Flow Direction
- Indeterminate Groundwater Flow at Location
- Groundwater Flow Varies at Location
- Closest Hydrogeological Data
- Oil, gas or related wells



SITE NAME: Warren Land Donation  
 ADDRESS: 1037 and 1041 N. Banning Boulevard  
 Los Angeles CA 90744  
 LAT/LONG: 33.7844 / 118.2584

CLIENT: The Planning Center-LA Office  
 CONTACT: William Hass  
 INQUIRY #: 2527253.10s  
 DATE: June 24, 2009 7:53 pm

# GEOCHECK® - PHYSICAL SETTING SOURCE MAP FINDINGS

Map ID  
Direction  
Distance  
Elevation

Database      EDR ID Number

**A1**  
**NNE**  
**1/4 - 1/2 Mile**  
**Higher**

**CA WELLS      CADW20000005725**

Longitude:            118.2563  
Latitude:              33.7893  
Stwellno:             04S13W28N005S  
Districtco:            3  
Welluseco:            Z  
Countycode:          19  
Gwcode:               401103  
Site id:                CADW20000005725

**A2**  
**North**  
**1/4 - 1/2 Mile**  
**Higher**

**CA WELLS      CADW20000005727**

Longitude:            118.2563  
Latitude:              33.7894  
Stwellno:             04S13W28N006S  
Districtco:            3  
Welluseco:            Z  
Countycode:          19  
Gwcode:               401103  
Site id:                CADW20000005727

**A3**  
**NNE**  
**1/4 - 1/2 Mile**  
**Higher**

**FED USGS      USGS3156956**

Agency cd:	USGS	Site no:	334721118152201
Site name:	004S013W28N005S		
Latitude:	334721.48		
Longitude:	1181522.49	Dec lat:	33.7893
Dec lon:	-118.25624722	Coor meth:	G
Coor accr:	5	Latlong datum:	NAD83
Dec latlong datum:	NAD83	District:	06
State:	06	County:	037
Country:	US	Land net:	Not Reported
Location map:	Not Reported	Map scale:	Not Reported
Altitude:	37.3		
Altitude method:	Level or other surveying method		
Altitude accuracy:	0.1		
Altitude datum:	National Geodetic Vertical Datum of 1929		
Hydrologic:	Not Reported		
Topographic:	Flat surface		
Site type:	Ground-water other than Spring	Date construction:	19601101
Date inventoried:	19990205	Mean greenwich time offset:	PST
Local standard time flag:	Y		
Type of ground water site:	Single well, other than collector or Ranney type		
Aquifer Type:	Not Reported		
Aquifer:	Not Reported		
Well depth:	372	Hole depth:	385
Source of depth data:	owner		
Project number:	470651200		
Real time data flag:	0		
Daily flow data end date:	0000-00-00	Daily flow data begin date:	0000-00-00
Daily flow data begin date:	0000-00-00	Daily flow data count:	0
Peak flow data begin date:	0000-00-00	Peak flow data end date:	0000-00-00

## GEOCHECK® - PHYSICAL SETTING SOURCE MAP FINDINGS

Peak flow data count: 0	Water quality data begin date: 1999-02-05
Water quality data end date: 1999-02-05	Water quality data count: 1
Ground water data begin date: 1999-02-05	Ground water data end date: 1999-02-05
Ground water data count: 1	

Ground-water levels, Number of Measurements: 1

Date	Feet below Surface	Feet to Sealevel
-----		
1999-02-05	73.16	

**A4**  
**NNE**  
**1/4 - 1/2 Mile**  
**Higher**

**FED USGS      USGS3156957**

Agency cd: USGS	Site no: 334722118152301
Site name: 004S013W28N006S	
Latitude: 334721.79	
Longitude: 1181522.55	Dec lat: 33.78938611
Dec lon: -118.25626389	Coor meth: G
Coor acc: 5	Latlong datum: NAD83
Dec latlong datum: NAD83	District: 06
State: 06	County: 037
Country: US	Land net: Not Reported
Location map: Not Reported	Map scale: Not Reported
Altitude: 37.7	
Altitude method: Level or other surveying method	
Altitude accuracy: 0.1	
Altitude datum: National Geodetic Vertical Datum of 1929	
Hydrologic: Not Reported	
Topographic: Flat surface	
Site type: Ground-water other than Spring	Date construction: 19601102
Date inventoried: 19990205	Mean greenwich time offset: PST
Local standard time flag: Y	
Type of ground water site: Single well, other than collector or Ranney type	
Aquifer Type: Not Reported	
Aquifer: Not Reported	
Well depth: 216	Hole depth: 225
Source of depth data: other reported	
Project number: 470651200	
Real time data flag: 0	Daily flow data begin date: 0000-00-00
Daily flow data end date: 0000-00-00	Daily flow data count: 0
Peak flow data begin date: 0000-00-00	Peak flow data end date: 0000-00-00
Peak flow data count: 0	Water quality data begin date: 1999-02-05
Water quality data end date: 1999-02-05	Water quality data count: 1
Ground water data begin date: 1999-02-05	Ground water data end date: 1999-02-05
Ground water data count: 1	

Ground-water levels, Number of Measurements: 1

Date	Feet below Surface	Feet to Sealevel
-----		
1999-02-05	71.26	

**B5**  
**SE**  
**1/4 - 1/2 Mile**  
**Lower**

**CA WELLS      CADW20000005664**

## GEOCHECK® - PHYSICAL SETTING SOURCE MAP FINDINGS

Longitude: 118.2508  
 Latitude: 33.7805  
 Stwellno: 04S13W33L001S  
 Districtco: 3  
 Welluseco: Z  
 Countycode: 19  
 Gwcode: 401103  
 Site id: CADW20000005664

**B6**  
**SE**  
**1/4 - 1/2 Mile**  
**Lower**

**CA WELLS      CADW20000005665**

Longitude: 118.2508  
 Latitude: 33.7805  
 Stwellno: 04S13W33L002S  
 Districtco: 3  
 Welluseco: Z  
 Countycode: 19  
 Gwcode: 401103  
 Site id: CADW20000005665

**C7**  
**NW**  
**1/4 - 1/2 Mile**  
**Higher**

**FED USGS      USGS3156955**

Agency cd:	USGS	Site no:	334720118155302
Site name:	004S013W32B002S		
Latitude:	334719.61		
Longitude:	1181552.98	Dec lat:	33.78878056
Dec lon:	-118.26471667	Coor meth:	G
Coor accr:	5	Latlong datum:	NAD83
Dec latlong datum:	NAD83	District:	06
State:	06	County:	037
Country:	US	Land net:	Not Reported
Location map:	TORRANCE	Map scale:	24000
Altitude:	39.1		
Altitude method:	Level or other surveying method		
Altitude accuracy:	0.1		
Altitude datum:	National Geodetic Vertical Datum of 1929		
Hydrologic:	Not Reported		
Topographic:	Flat surface		
Site type:	Ground-water other than Spring	Date construction:	19690130
Date inventoried:	19990203	Mean greenwich time offset:	PST
Local standard time flag:	Y		
Type of ground water site:	Single well, other than collector or Ranney type		
Aquifer Type:	Not Reported		
Aquifer:	Not Reported		
Well depth:	245	Hole depth:	423
Source of depth data:	owner		
Project number:	470651200		
Real time data flag:	0		
Daily flow data begin date:	0000-00-00	Daily flow data begin date:	0000-00-00
Daily flow data end date:	0000-00-00	Daily flow data count:	0
Peak flow data begin date:	0000-00-00	Peak flow data end date:	0000-00-00

## GEOCHECK® - PHYSICAL SETTING SOURCE MAP FINDINGS

Peak flow data count: 0  
 Water quality data end date: 1999-02-03  
 Ground water data begin date: 0000-00-00  
 Ground water data count: 0

Water quality data begin date: 1999-02-03  
 Water quality data count: 1  
 Ground water data end date: 0000-00-00

Ground-water levels, Number of Measurements: 0

**C8  
 NW  
 1/4 - 1/2 Mile  
 Higher**

**FED USGS      USGS3156954**

Agency cd:	USGS	Site no:	334720118155301
Site name:	004S013W32B001S		
Latitude:	334719.61		
Longitude:	1181552.98	Dec lat:	33.78878056
Dec lon:	-118.26471667	Coor meth:	G
Coor accr:	5	Latlong datum:	NAD83
Dec latlong datum:	NAD83	District:	06
State:	06	County:	037
Country:	US	Land net:	Not Reported
Location map:	TORRANCE	Map scale:	24000
Altitude:	39.1		
Altitude method:	Level or other surveying method		
Altitude accuracy:	0.1		
Altitude datum:	National Geodetic Vertical Datum of 1929		
Hydrologic:	Not Reported		
Topographic:	Flat surface		
Site type:	Ground-water other than Spring	Date construction:	19690130
Date inventoried:	19990203	Mean greenwich time offset:	PST
Local standard time flag:	Y		
Type of ground water site:	Single well, other than collector or Ranney type		
Aquifer Type:	Not Reported		
Aquifer:	Not Reported		
Well depth:	375	Hole depth:	423
Source of depth data:	owner		
Project number:	470651200		
Real time data flag:	0		
Daily flow data end date:	0000-00-00	Daily flow data begin date:	0000-00-00
Daily flow data count:	0		
Peak flow data begin date:	0000-00-00	Peak flow data end date:	0000-00-00
Peak flow data count:	0		
Water quality data begin date:	1999-02-03	Water quality data begin date:	1999-02-03
Water quality data end date:	1999-02-03	Water quality data count:	1
Ground water data begin date:	0000-00-00	Ground water data end date:	0000-00-00
Ground water data count:	0		

Ground-water levels, Number of Measurements: 0

**D9  
 ENE  
 1/4 - 1/2 Mile  
 Lower**

**CA WELLS      CADW20000005700**

Longitude:	118.2495
Latitude:	33.7861
Stwellno:	04S13W33C001S
Districtco:	3
Welluseco:	Z
Countycode:	19
Gwcode:	401103
Site id:	CADW20000005700



## GEOCHECK® - PHYSICAL SETTING SOURCE MAP FINDINGS

Map ID  
Direction  
Distance  
Elevation

Database      EDR ID Number

**D10**  
**ENE**  
**1/4 - 1/2 Mile**  
**Lower**

**CA WELLS      CADW20000005701**

Longitude:            118.2495  
Latitude:              33.7861  
Stwellno:             04S13W33C002S  
Districtco:            3  
Welluseco:            Z  
Countycode:          19  
Gwcode:               401103  
Site id:                CADW20000005701

**B11**  
**ESE**  
**1/2 - 1 Mile**  
**Lower**

**FED USGS      USGS3156926**

Agency cd:	USGS	Site no:	334650118150302
Site name:	004S013W33L002S		
Latitude:	334649.68		
Longitude:	1181502.97	Dec lat:	33.78046667
Dec lon:	-118.250825	Coor meth:	G
Coor accr:	5	Latlong datum:	NAD83
Dec latlong datum:	NAD83	District:	06
State:	06	County:	037
Country:	US	Land net:	Not Reported
Location map:	LONG BEACH	Map scale:	24000
Altitude:	10.0		
Altitude method:	Level or other surveying method		
Altitude accuracy:	0.1		
Altitude datum:	National Geodetic Vertical Datum of 1929		
Hydrologic:	Not Reported		
Topographic:	Flat surface		
Site type:	Ground-water other than Spring	Date construction:	19670213
Date inventoried:	19990306	Mean greenwich time offset:	PST
Local standard time flag:	Y		
Type of ground water site:	Single well, other than collector or Ranney type		
Aquifer Type:	Not Reported		
Aquifer:	Not Reported		
Well depth:	200	Hole depth:	507
Source of depth data:	owner		
Project number:	470651200		
Real time data flag:	0	Daily flow data begin date:	0000-00-00
Daily flow data end date:	0000-00-00	Daily flow data count:	0
Peak flow data begin date:	0000-00-00	Peak flow data end date:	0000-00-00
Peak flow data count:	0	Water quality data begin date:	1999-03-06
Water quality data end date:	1999-03-06	Water quality data count:	1
Ground water data begin date:	1999-03-06	Ground water data end date:	1999-03-06
Ground water data count:	1		

# GEOCHECK® - PHYSICAL SETTING SOURCE MAP FINDINGS

Ground-water levels, Number of Measurements: 1

Date	Feet below Surface	Feet to Sealevel
1999-03-06	13.88	

**B12  
ESE  
1/2 - 1 Mile  
Lower**

**FED USGS      USGS3156925**

Agency cd:	USGS	Site no:	334650118150301
Site name:	004S013W33L001S		
Latitude:	334649.68		
Longitude:	1181502.97	Dec lat:	33.78046667
Dec lon:	-118.250825	Coor meth:	G
Coor accr:	5	Latlong datum:	NAD83
Dec latlong datum:	NAD83	District:	06
State:	06	County:	037
Country:	US	Land net:	Not Reported
Location map:	LONG BEACH	Map scale:	24000
Altitude:	10.0		
Altitude method:	Level or other surveying method		
Altitude accuracy:	0.1		
Altitude datum:	National Geodetic Vertical Datum of 1929		
Hydrologic:	Not Reported		
Topographic:	Flat surface		
Site type:	Ground-water other than Spring	Date construction:	19670213
Date inventoried:	19990306	Mean greenwich time offset:	PST
Local standard time flag:	Y		
Type of ground water site:	Single well, other than collector or Ranney type		
Aquifer Type:	Not Reported		
Aquifer:	Not Reported		
Well depth:	475	Hole depth:	507
Source of depth data:	owner		
Project number:	470651200		
Real time data flag:	0	Daily flow data begin date:	0000-00-00
Daily flow data end date:	0000-00-00	Daily flow data count:	0
Peak flow data begin date:	0000-00-00	Peak flow data end date:	0000-00-00
Peak flow data count:	0	Water quality data begin date:	1999-03-06
Water quality data end date:	1999-03-06	Water quality data count:	1
Ground water data begin date:	1999-03-06	Ground water data end date:	1999-03-06
Ground water data count:	1		

Ground-water levels, Number of Measurements: 1

Date	Feet below Surface	Feet to Sealevel
1999-03-06	43.95	

**D13  
ENE  
1/2 - 1 Mile  
Lower**

**FED USGS      USGS3156947**

## GEOCHECK® - PHYSICAL SETTING SOURCE MAP FINDINGS

Agency cd:	USGS	Site no:	334710118145802
Site name:	004S013W33C002S		
Latitude:	334710.09		
Longitude:	1181458.20	Dec lat:	33.78613611
Dec lon:	-118.2495	Coor meth:	G
Coor accr:	5	Latlong datum:	NAD83
Dec latlong datum:	NAD83	District:	06
State:	06	County:	037
Country:	US	Land net:	Not Reported
Location map:	LONG BEACH	Map scale:	24000
Altitude:	22.2		
Altitude method:	Level or other surveying method		
Altitude accuracy:	.01		
Altitude datum:	National Geodetic Vertical Datum of 1929		
Hydrologic:	Not Reported		
Topographic:	Flat surface		
Site type:	Ground-water other than Spring	Date construction:	19690207
Date inventoried:	19990226	Mean greenwich time offset:	PST
Local standard time flag:	Y		
Type of ground water site:	Single well, other than collector or Ranney type		
Aquifer Type:	Not Reported		
Aquifer:	Not Reported		
Well depth:	470	Hole depth:	503
Source of depth data:	owner		
Project number:	470651200		
Real time data flag:	0		
Daily flow data end date:	0000-00-00	Daily flow data begin date:	0000-00-00
Daily flow data count:	0		
Peak flow data begin date:	0000-00-00	Peak flow data end date:	0000-00-00
Peak flow data count:	0		
Water quality data begin date:	1999-02-26	Water quality data begin date:	1999-02-26
Water quality data end date:	1999-02-26	Water quality data count:	1
Ground water data begin date:	1999-02-26	Ground water data end date:	1999-02-26
Ground water data count:	1		

Ground-water levels, Number of Measurements: 1

Date	Feet below Surface	Feet to Sealevel
-----		
1999-02-26	54.03	

**D14  
ENE  
1/2 - 1 Mile  
Lower**

**FED USGS      USGS3156946**

Agency cd:	USGS	Site no:	334710118145801
Site name:	004S013W33C001S		
Latitude:	334710.09		
Longitude:	1181458.20	Dec lat:	33.78613611
Dec lon:	-118.2495	Coor meth:	G
Coor accr:	5	Latlong datum:	NAD83
Dec latlong datum:	NAD83	District:	06
State:	06	County:	037
Country:	US	Land net:	Not Reported
Location map:	LONG BEACH	Map scale:	24000
Altitude:	22.2		
Altitude method:	Level or other surveying method		
Altitude accuracy:	0.1		
Altitude datum:	National Geodetic Vertical Datum of 1929		
Hydrologic:	Not Reported		
Topographic:	Flat surface		
Site type:	Ground-water other than Spring	Date construction:	19690207
Date inventoried:	19990226	Mean greenwich time offset:	PST

## GEOCHECK® - PHYSICAL SETTING SOURCE MAP FINDINGS

Local standard time flag:	Y		
Type of ground water site:	Single well, other than collector or Ranney type		
Aquifer Type:	Not Reported		
Aquifer:	Not Reported		
Well depth:	165	Hole depth:	503
Source of depth data:	owner		
Project number:	470651200		
Real time data flag:	0	Daily flow data begin date:	0000-00-00
Daily flow data end date:	0000-00-00	Daily flow data count:	0
Peak flow data begin date:	0000-00-00	Peak flow data end date:	0000-00-00
Peak flow data count:	0	Water quality data begin date:	1999-03-09
Water quality data end date:	1999-03-09	Water quality data count:	1
Ground water data begin date:	1999-02-26	Ground water data end date:	1999-02-26
Ground water data count:	1		

Ground-water levels, Number of Measurements: 1

Date	Feet below Surface	Feet to Sealevel
-----		
1999-02-26	43.29	

**E15**  
**WSW**  
**1/2 - 1 Mile**  
**Higher**

FED USGS      USGS3156934

Agency cd:	USGS	Site no:	334657118160003
Site name:	004S013W32F003S		
Latitude:	334656.39		
Longitude:	1181603.60	Dec lat:	33.78233056
Dec lon:	-118.26766667	Coor meth:	D
Coor accr:	1	Latlong datum:	NAD83
Dec latlong datum:	NAD83	District:	06
State:	06	County:	037
Country:	US	Land net:	Not Reported
Location map:	TORRANCE	Map scale:	24000
Altitude:	29		
Altitude method:	Interpolated from topographic map		
Altitude accuracy:	10		
Altitude datum:	National Geodetic Vertical Datum of 1929		
Hydrologic:	Santa Monica Bay. California. Area = 575 sq.mi.		
Topographic:	Flat surface		
Site type:	Ground-water other than Spring	Date construction:	19971126
Date inventoried:	19971205	Mean greenwich time offset:	PST
Local standard time flag:	Y		
Type of ground water site:	Single well, other than collector or Ranney type		
Aquifer Type:	Not Reported		
Aquifer:	Not Reported		
Well depth:	560	Hole depth:	1040
Source of depth data:	reporting agency (generally USGS)		
Project number:	470651220		
Real time data flag:	0	Daily flow data begin date:	0000-00-00
Daily flow data end date:	0000-00-00	Daily flow data count:	0
Peak flow data begin date:	0000-00-00	Peak flow data end date:	0000-00-00
Peak flow data count:	0	Water quality data begin date:	1998-01-16
Water quality data end date:	1999-02-18	Water quality data count:	2
Ground water data begin date:	1997-12-05	Ground water data end date:	2002-09-25
Ground water data count:	30		

## GEOCHECK® - PHYSICAL SETTING SOURCE MAP FINDINGS

Ground-water levels, Number of Measurements: 30

Date	Feet below Surface	Feet to Sealevel	Date	Feet below Surface	Feet to Sealevel
2002-09-25	62.73		2002-06-26	65.27	
2002-04-02	64.57		2002-02-19	62.23	
2001-12-26	63.96		2001-09-25	70.58	
2001-06-28	68.99		2001-04-02	69.27	
2001-02-21	66.96		2000-12-28	67.26	
2000-09-27	68.12		2000-08-02	66.90	
2000-04-04	69.34		2000-01-07	71.70	
1999-10-06	71.01		1999-10-04	70.91	
1999-09-14	70.93		1999-05-26	70.46	
1999-05-14	70.61		1999-04-21	70.83	
1999-02-18	70.25		1999-02-04	70.30	
1998-11-17	71.95		1998-10-18	71.71	
1998-10-05	72.69		1998-04-23	71.85	
1998-01-16	70.00		1998-01-12	70.47	
1997-12-15	96.57		1997-12-05	97.83	

**E16  
WSW  
1/2 - 1 Mile  
Higher**

**FED USGS USGS3156935**

Agency cd:	USGS	Site no:	334657118160004
Site name:	004S013W32F004S		
Latitude:	334656.39		
Longitude:	1181603.60	Dec lat:	33.78233056
Dec lon:	-118.26766667	Coor meth:	D
Coor accr:	1	Latlong datum:	NAD83
Dec latlong datum:	NAD83	District:	06
State:	06	County:	037
Country:	US	Land net:	Not Reported
Location map:	TORRANCE	Map scale:	24000
Altitude:	29		
Altitude method:	Interpolated from topographic map		
Altitude accuracy:	10		
Altitude datum:	National Geodetic Vertical Datum of 1929		
Hydrologic:	Santa Monica Bay. California. Area = 575 sq.mi.		
Topographic:	Flat surface		
Site type:	Ground-water other than Spring	Date construction:	19971126
Date inventoried:	19971205	Mean greenwich time offset:	PST
Local standard time flag:	Y		
Type of ground water site:	Single well, other than collector or Ranney type		
Aquifer Type:	Not Reported		
Aquifer:	Not Reported		
Well depth:	410	Hole depth:	1040
Source of depth data:	reporting agency (generally USGS)		
Project number:	470651220		
Real time data flag:	0	Daily flow data begin date:	0000-00-00
Daily flow data end date:	0000-00-00	Daily flow data count:	0
Peak flow data begin date:	0000-00-00	Peak flow data end date:	0000-00-00
Peak flow data count:	0	Water quality data begin date:	1998-01-16
Water quality data end date:	1999-04-21	Water quality data count:	2
Ground water data begin date:	1997-12-05	Ground water data end date:	2002-09-25
Ground water data count:	30		



## GEOCHECK® - PHYSICAL SETTING SOURCE MAP FINDINGS

Ground-water levels, Number of Measurements: 30

Date	Feet below Surface	Feet to Sealevel	Date	Feet below Surface	Feet to Sealevel
2002-09-25	61.63		2002-06-26	64.31	
2002-04-02	63.64		2002-02-19	61.38	
2001-12-26	63.18		2001-09-25	69.46	
2001-06-28	67.95		2001-04-02	68.17	
2001-02-21	66.15		2000-12-28	66.40	
2000-09-27	67.06		2000-08-02	65.96	
2000-04-04	68.31		2000-01-07	70.62	
1999-10-06	69.99		1999-10-04	69.78	
1999-09-14	69.84		1999-05-26	69.54	
1999-04-21	69.93		1999-03-18	70.05	
1999-02-18	69.27		1999-02-04	69.32	
1998-11-17	71.24		1998-10-18	70.74	
1998-10-05	71.84		1998-04-23	70.68	
1998-01-16	69.02		1998-01-12	69.05	
1997-12-15	76.64		1997-12-05	70.55	

**E17  
WSW  
1/2 - 1 Mile  
Higher**

**FED USGS USGS3156936**

Agency cd:	USGS	Site no:	334657118160005
Site name:	004S013W32F005S		
Latitude:	334656.39		
Longitude:	1181603.60	Dec lat:	33.78233056
Dec lon:	-118.26766667	Coor meth:	D
Coor accr:	1	Latlong datum:	NAD83
Dec latlong datum:	NAD83	District:	06
State:	06	County:	037
Country:	US	Land net:	Not Reported
Location map:	TORRANCE	Map scale:	24000
Altitude:	29		
Altitude method:	Interpolated from topographic map		
Altitude accuracy:	10		
Altitude datum:	National Geodetic Vertical Datum of 1929		
Hydrologic:	Santa Monica Bay. California. Area = 575 sq.mi.		
Topographic:	Flat surface		
Site type:	Ground-water other than Spring	Date construction:	19971126
Date inventoried:	19971205	Mean greenwich time offset:	PST
Local standard time flag:	Y		
Type of ground water site:	Single well, other than collector or Ranney type		
Aquifer Type:	Not Reported		
Aquifer:	Not Reported		
Well depth:	140	Hole depth:	1040
Source of depth data:	reporting agency (generally USGS)		
Project number:	470651220		
Real time data flag:	0	Daily flow data begin date:	0000-00-00
Daily flow data end date:	0000-00-00	Daily flow data count:	0
Peak flow data begin date:	0000-00-00	Peak flow data end date:	0000-00-00
Peak flow data count:	0	Water quality data begin date:	1998-01-17
Water quality data end date:	1999-02-18	Water quality data count:	2
Ground water data begin date:	1997-12-05	Ground water data end date:	2002-09-25
Ground water data count:	28		

## GEOCHECK® - PHYSICAL SETTING SOURCE MAP FINDINGS

Ground-water levels, Number of Measurements: 28

Date	Feet below Surface	Feet to Sealevel	Date	Feet below Surface	Feet to Sealevel
2002-09-25	40.23		2002-06-26	45.55	
2002-04-02	40.82		2002-02-19	40.98	
2001-12-26	40.85		2001-09-25	42.02	
2001-06-28	41.39		2001-04-02	40.91	
2001-02-21	41.21		2000-12-28	41.02	
2000-09-27	41.29		2000-08-02	40.98	
2000-04-04	41.98		2000-01-07	42.20	
1999-10-06	41.35		1999-10-04	41.47	
1999-09-14	41.41		1999-05-26	41.99	
1999-04-21	42.10		1999-02-18	42.20	
1999-02-04	42.10		1998-11-17	42.11	
1998-10-18	41.86		1998-10-05	41.88	
1998-04-23	41.40		1998-01-17	41.68	
1998-01-12	41.51		1997-12-05	39.07	

**E18  
WSW  
1/2 - 1 Mile  
Higher**

**FED USGS      USGS3156932**

Agency cd:	USGS	Site no:	334657118160001
Site name:	004S013W32F001S		
Latitude:	334656.39		
Longitude:	1181603.60	Dec lat:	33.78233056
Dec lon:	-118.26766667	Coor meth:	D
Coor accr:	1	Latlong datum:	NAD83
Dec latlong datum:	NAD83	District:	06
State:	06	County:	037
Country:	US	Land net:	Not Reported
Location map:	TORRANCE	Map scale:	24000
Altitude:	29		
Altitude method:	Interpolated from topographic map		
Altitude accuracy:	10		
Altitude datum:	National Geodetic Vertical Datum of 1929		
Hydrologic:	Santa Monica Bay. California. Area = 575 sq.mi.		
Topographic:	Flat surface		
Site type:	Ground-water other than Spring	Date construction:	19971126
Date inventoried:	19971205	Mean greenwich time offset:	PST
Local standard time flag:	Y		
Type of ground water site:	Single well, other than collector or Ranney type		
Aquifer Type:	Not Reported		
Aquifer:	Not Reported		
Well depth:	1030	Hole depth:	1040
Source of depth data:	reporting agency (generally USGS)		
Project number:	470651220		
Real time data flag:	0	Daily flow data begin date:	0000-00-00
Daily flow data end date:	0000-00-00	Daily flow data count:	0
Peak flow data begin date:	0000-00-00	Peak flow data end date:	0000-00-00
Peak flow data count:	0	Water quality data begin date:	1998-01-15
Water quality data end date:	1999-04-21	Water quality data count:	2
Ground water data begin date:	1997-12-05	Ground water data end date:	2002-09-25
Ground water data count:	27		

## GEOCHECK® - PHYSICAL SETTING SOURCE MAP FINDINGS

Ground-water levels, Number of Measurements: 27

Date	Feet below Surface	Feet to Sealevel	Date	Feet below Surface	Feet to Sealevel
2002-09-25	73.50		2002-06-26	75.44	
2002-04-02	75.67		2002-02-19	71.43	
2001-12-26	73.12		2001-09-25	82.78	
2001-06-28	81.05		2001-04-02	81.72	
2001-02-21	77.12		2000-12-28	77.37	
2000-09-27	80.12		2000-08-02	77.05	
2000-04-04	81.65		2000-01-07	84.06	
1999-10-06	83.21		1999-10-04	83.27	
1999-09-14	83.24		1999-05-26	81.97	
1999-04-21	82.43		1999-02-04	81.85	
1998-11-17	83.22		1998-10-18	84.01	
1998-10-05	84.29		1998-04-23	85.00	
1998-01-15	82.36		1998-01-12	84.02	
1997-12-05	125.99				

**E19  
WSW  
1/2 - 1 Mile  
Higher**

**FED USGS USGS3156933**

Agency cd:	USGS	Site no:	334657118160002
Site name:	004S013W32F002S		
Latitude:	334656.39		
Longitude:	1181603.60	Dec lat:	33.78233056
Dec lon:	-118.26766667	Coor meth:	D
Coor accr:	1	Latlong datum:	NAD83
Dec latlong datum:	NAD83	District:	06
State:	06	County:	037
Country:	US	Land net:	Not Reported
Location map:	TORRANCE	Map scale:	24000
Altitude:	29		
Altitude method:	Interpolated from topographic map		
Altitude accuracy:	10		
Altitude datum:	National Geodetic Vertical Datum of 1929		
Hydrologic:	Santa Monica Bay. California. Area = 575 sq.mi.		
Topographic:	Flat surface		
Site type:	Ground-water other than Spring	Date construction:	19971126
Date inventoried:	19971205	Mean greenwich time offset:	PST
Local standard time flag:	Y		
Type of ground water site:	Single well, other than collector or Ranney type		
Aquifer Type:	Not Reported		
Aquifer:	Not Reported		
Well depth:	775	Hole depth:	1040
Source of depth data:	reporting agency (generally USGS)		
Project number:	470651220		
Real time data flag:	0	Daily flow data begin date:	0000-00-00
Daily flow data end date:	0000-00-00	Daily flow data count:	0
Peak flow data begin date:	0000-00-00	Peak flow data end date:	0000-00-00
Peak flow data count:	0	Water quality data begin date:	1998-01-16
Water quality data end date:	1999-02-18	Water quality data count:	2
Ground water data begin date:	1997-12-05	Ground water data end date:	2002-09-25
Ground water data count:	28		

## GEOCHECK® - PHYSICAL SETTING SOURCE MAP FINDINGS

Ground-water levels, Number of Measurements: 28

Date	Feet below Surface	Feet to Sealevel	Date	Feet below Surface	Feet to Sealevel
2002-09-25	68.21		2002-06-26	70.29	
2002-04-02	69.90		2002-02-19	67.96	
2001-12-26	68.36		2001-09-25	76.24	
2001-06-28	74.55		2001-04-02	74.94	
2001-02-21	71.77		2000-12-28	72.13	
2000-09-27	73.77		2000-08-02	72.06	
2000-04-04	75.13		2000-01-07	77.26	
1999-10-06	76.67		1999-10-04	76.75	
1999-09-14	76.68		1999-05-26	75.85	
1999-04-21	76.20		1999-02-18	75.83	
1999-02-04	75.83		1998-11-17	76.86	
1998-10-18	77.23		1998-10-05	77.68	
1998-04-23	77.91		1998-01-15	75.72	
1998-01-12	76.02		1997-12-05	109.82	

**E20  
WSW  
1/2 - 1 Mile  
Higher**

**CA WELLS      CADW20000005679**

Longitude:            118.2677  
 Latitude:             33.7823  
 Stwellno:            04S13W32F005S  
 Districtco:           3  
 Welluseco:           Z  
 Countycode:         19  
 Gwcode:              401103  
 Site id:               CADW20000005679

**E21  
WSW  
1/2 - 1 Mile  
Higher**

**CA WELLS      CADW20000005676**

Longitude:            118.2677  
 Latitude:             33.7823  
 Stwellno:            04S13W32F002S  
 Districtco:           3  
 Welluseco:           Z  
 Countycode:         19  
 Gwcode:              401103  
 Site id:               CADW20000005676

**E22  
WSW  
1/2 - 1 Mile  
Higher**

**CA WELLS      CADW20000005675**

## GEOCHECK® - PHYSICAL SETTING SOURCE MAP FINDINGS

Longitude: 118.2677  
 Latitude: 33.7823  
 Stwellno: 04S13W32F001S  
 Districtco: 3  
 Welluseco: Z  
 Countycode: 19  
 Gwcode: 401103  
 Site id: CADW20000005675

**E23**  
**WSW**  
**1/2 - 1 Mile**  
**Higher**

**CA WELLS    CADW20000005678**

Longitude: 118.2677  
 Latitude: 33.7823  
 Stwellno: 04S13W32F004S  
 Districtco: 3  
 Welluseco: Z  
 Countycode: 19  
 Gwcode: 401103  
 Site id: CADW20000005678

**E24**  
**WSW**  
**1/2 - 1 Mile**  
**Higher**

**CA WELLS    CADW20000005677**

Longitude: 118.2677  
 Latitude: 33.7823  
 Stwellno: 04S13W32F003S  
 Districtco: 3  
 Welluseco: Z  
 Countycode: 19  
 Gwcode: 401103  
 Site id: CADW20000005677

**F25**  
**South**  
**1/2 - 1 Mile**  
**Lower**

Site ID: 907440034  
 Groundwater Flow: Flat  
 Shallow Water Depth: 15  
 Deep Water Depth: 20  
 Average Water Depth: Not Reported  
 Date: 09/11/1985

**AQUIFLOW    55255**

**F26**  
**South**  
**1/2 - 1 Mile**  
**Lower**

Site ID: 907440034  
 Groundwater Flow: Flat  
 Shallow Water Depth: 15  
 Deep Water Depth: 20  
 Average Water Depth: Not Reported  
 Date: 09/11/1985

**AQUIFLOW    55253**



# GEOCHECK® - PHYSICAL SETTING SOURCE MAP FINDINGS

Map ID  
 Direction  
 Distance  
 Elevation

Database      EDR ID Number

**G27**  
**East**  
**1/2 - 1 Mile**  
**Lower**

**CA WELLS      CADW20000005689**

Longitude:            118.242  
 Latitude:            33.785  
 Stwellno:            04S13W33H002S  
 Districtco:           3  
 Welluseco:           Z  
 Countycode:          19  
 Gwcode:              401103  
 Site id:               CADW20000005689

**G28**  
**East**  
**1/2 - 1 Mile**  
**Lower**

**CA WELLS      CADW20000005690**

Longitude:            118.242  
 Latitude:            33.785  
 Stwellno:            04S13W33H004S  
 Districtco:           3  
 Welluseco:           Z  
 Countycode:          19  
 Gwcode:              401103  
 Site id:               CADW20000005690

**H29**  
**West**  
**1/2 - 1 Mile**  
**Lower**

**FED USGS      USGS3156931**

Agency cd:	USGS	Site no:	334656118162801
Site name:	004S013W31J001S		
Latitude:	334655.80		
Longitude:	1181628.64	Dec lat:	33.78216667
Dec lon:	-118.27462222	Coor meth:	G
Coor accr:	5	Latlong datum:	NAD83
Dec latlong datum:	NAD83	District:	06
State:	06	County:	037
Country:	US	Land net:	S T R
Location map:	TORRANCE	Map scale:	24000
Altitude:	21.6		
Altitude method:	Level or other surveying method		
Altitude accuracy:	0.1		
Altitude datum:	National Geodetic Vertical Datum of 1929		
Hydrologic:	Not Reported		
Topographic:	Flat surface		
Site type:	Ground-water other than Spring	Date construction:	19600526
Date inventoried:	19990206	Mean greenwich time offset:	PST
Local standard time flag:	Y		
Type of ground water site:	Single well, other than collector or Ranney type		
Aquifer Type:	Not Reported		
Aquifer:	Not Reported		
Well depth:	670	Hole depth:	1005
Source of depth data:	Not Reported		
Project number:	470651200		
Real time data flag:	0		
Daily flow data begin date:	0000-00-00	Daily flow data count:	0
Daily flow data end date:	0000-00-00	Peak flow data end date:	0000-00-00
Peak flow data begin date:	0000-00-00		

## GEOCHECK® - PHYSICAL SETTING SOURCE MAP FINDINGS

Peak flow data count: 0	Water quality data begin date: 1999-02-06
Water quality data end date: 1999-02-06	Water quality data count: 1
Ground water data begin date: 1999-02-26	Ground water data end date: 1999-02-26
Ground water data count: 1	

Ground-water levels, Number of Measurements: 1

Date	Feet below Surface	Feet to Sealevel
-----		
1999-02-26	65.2	

**G30**  
East  
1/2 - 1 Mile  
Lower

**FED USGS      USGS3156939**

Agency cd: USGS	Site no: 334706118143101
Site name: 004S013W33H002S	
Latitude: 334705.88	
Longitude: 1181431.09	Dec lat: 33.78496667
Dec lon: -118.24196944	Coor meth: G
Coor acc: 5	Latlong datum: NAD83
Dec latlong datum: NAD83	District: 06
State: 06	County: 037
Country: US	Land net: Not Reported
Location map: LONG BEACH	Map scale: 24000
Altitude: 17.7	
Altitude method: Level or other surveying method	
Altitude accuracy: 0.1	
Altitude datum: National Geodetic Vertical Datum of 1929	
Hydrologic: Not Reported	
Topographic: Flat surface	
Site type: Ground-water other than Spring	Date construction: 19670403
Date inventoried: 19990225	Mean greenwich time offset: PST
Local standard time flag: Y	
Type of ground water site: Single well, other than collector or Ranney type	
Aquifer Type: Not Reported	
Aquifer: Not Reported	
Well depth: 440	Hole depth: 464
Source of depth data: owner	
Project number: 470651200	
Real time data flag: 0	Daily flow data begin date: 0000-00-00
Daily flow data end date: 0000-00-00	Daily flow data count: 0
Peak flow data begin date: 0000-00-00	Peak flow data end date: 0000-00-00
Peak flow data count: 0	Water quality data begin date: 1999-02-25
Water quality data end date: 1999-02-25	Water quality data count: 1
Ground water data begin date: 1999-02-25	Ground water data end date: 1999-02-25
Ground water data count: 1	

Ground-water levels, Number of Measurements: 1

Date	Feet below Surface	Feet to Sealevel
-----		
1999-02-25	44.10	

**G31**  
East  
1/2 - 1 Mile  
Lower

**FED USGS      USGS3156940**

## GEOCHECK® - PHYSICAL SETTING SOURCE MAP FINDINGS

Agency cd:	USGS	Site no:	334706118143103
Site name:	004S013W33H004S		
Latitude:	334705.88		
Longitude:	1181431.09	Dec lat:	33.78496667
Dec lon:	-118.24196944	Coor meth:	G
Coor accr:	5	Latlong datum:	NAD83
Dec latlong datum:	NAD83	District:	06
State:	06	County:	037
Country:	US	Land net:	Not Reported
Location map:	LONG BEACH	Map scale:	24000
Altitude:	17.7		
Altitude method:	Level or other surveying method		
Altitude accuracy:	0.1		
Altitude datum:	National Geodetic Vertical Datum of 1929		
Hydrologic:	Not Reported		
Topographic:	Flat surface		
Site type:	Ground-water other than Spring	Date construction:	19670403
Date inventoried:	19990225	Mean greenwich time offset:	PST
Local standard time flag:	Y		
Type of ground water site:	Single well, other than collector or Ranney type		
Aquifer Type:	Not Reported		
Aquifer:	Not Reported		
Well depth:	165	Hole depth:	464
Source of depth data:	Not Reported		
Project number:	470651200		
Real time data flag:	0		
Daily flow data end date:	0000-00-00	Daily flow data begin date:	0000-00-00
Daily flow data count:	0		
Peak flow data begin date:	0000-00-00	Peak flow data end date:	0000-00-00
Peak flow data count:	0		
Water quality data begin date:	1999-02-25	Water quality data begin date:	1999-02-25
Water quality data end date:	1999-02-25	Water quality data count:	1
Ground water data begin date:	1999-02-25	Ground water data end date:	1999-02-25
Ground water data count:	1		

Ground-water levels, Number of Measurements: 1

Date	Feet below Surface	Feet to Sealevel
-----		
1999-02-25	22.71	

**H32**  
**West**  
**1/2 - 1 Mile**  
**Lower**

**CA WELLS      CADW20000005674**

Longitude:	118.2746
Latitude:	33.7822
Stwellno:	04S13W31J001S
Districtco:	3
Welluseco:	Z
Countycode:	19
Gwcode:	401103
Site id:	CADW20000005674

# GEOCHECK® - PHYSICAL SETTING SOURCE MAP FINDINGS

Map ID  
Direction  
Distance

Database EDR ID Number

**A1**  
**WSW**  
**0 - 1/8 Mile**

**OIL\_GAS CAOG60000016069**

Apinumber:	03701662	Operator:	Magness Petroleum Co.
Lease:	Wtu	Well no:	842
Field:	WILMINGTON	Caog m2 area:	Not Reported
Map:	128	Status cod:	037
Source:	gps		
Latitude27:	33.784327		
Longitude2:	-118.257798		
Latitude83:	33.784345		
Longitude8:	-118.258702		
Td:	0		
Sec:	32		
Twn:	4S	Rge:	13W
Bm:	SB		
X coord:	0		
Y coord:	0		
Zone:	Not Reported	Spuddate:	12/12/1968 00:00:00
Abanddate:	12/30/1899 00:00:00	Comments 1:	Not Reported
District:	1	Site id:	CAOG60000016069

**A2**  
**SSW**  
**0 - 1/8 Mile**

**OIL\_GAS CAOG60000016032**

Apinumber:	03701823	Operator:	Exxon Mobil Corp
Lease:	Wtu	Well no:	843
Field:	WILMINGTON	Caog m2 area:	Not Reported
Map:	128	Status cod:	014
Source:	hud		
Latitude27:	33.78391		
Longitude2:	-118.257762		
Latitude83:	33.783928		
Longitude8:	-118.258666		
Td:	0		
Sec:	32		
Twn:	4S	Rge:	13W
Bm:	SB		
X coord:	0		
Y coord:	0		
Zone:	Not Reported	Spuddate:	12/12/1968 00:00:00
Abanddate:	12/30/1899 00:00:00	Comments 1:	Not Reported
District:	1	Site id:	CAOG60000016032

**A3**  
**ENE**  
**0 - 1/8 Mile**

**OIL\_GAS CAOG60000016090**

## GEOCHECK® - PHYSICAL SETTING SOURCE MAP FINDINGS

Apinumber:	03702044	Operator:	Exxon Mobil Corp
Lease:	Wtu	Well no:	844
Field:	WILMINGTON	Caog m2 area:	Not Reported
Map:	128	Status cod:	014
Source:	hud		
Latitude27:	33.784644		
Longitude2:	-118.256886		
Latitude83:	33.784662		
Longitude8:	-118.25779		
Td:	0		
Sec:	32		
Twn:	4S	Rge:	13W
Bm:	SB		
X coord:	0		
Y coord:	0		
Zone:	Not Reported	Spuddate:	12/12/1968 00:00:00
Abanddate:	12/30/1899 00:00:00	Comments 1:	Not Reported
District:	1	Site id:	CAOG60000016090

**A4  
ESE  
0 - 1/8 Mile**

**OIL\_GAS      CAOG60000016043**

Apinumber:	03701682	Operator:	Exxon Mobil Corp
Lease:	Wtu	Well no:	845
Field:	WILMINGTON	Caog m2 area:	Not Reported
Map:	128	Status cod:	014
Source:	hud		
Latitude27:	33.784058		
Longitude2:	-118.256864		
Latitude83:	33.784076		
Longitude8:	-118.257768		
Td:	0		
Sec:	32		
Twn:	4S	Rge:	13W
Bm:	SB		
X coord:	0		
Y coord:	0		
Zone:	Not Reported	Spuddate:	12/12/1968 00:00:00
Abanddate:	12/30/1899 00:00:00	Comments 1:	Not Reported
District:	1	Site id:	CAOG60000016043

**A5  
WNW  
0 - 1/8 Mile**

**OIL\_GAS      CAOG60000016089**

Apinumber:	03701681	Operator:	Exxon Mobil Corp
Lease:	Wtu	Well no:	840
Field:	WILMINGTON	Caog m2 area:	Not Reported
Map:	128	Status cod:	134
Source:	hud		
Latitude27:	33.784599		
Longitude2:	-118.258302		
Latitude83:	33.784617		
Longitude8:	-118.259206		
Td:	0		

## GEOCHECK® - PHYSICAL SETTING SOURCE MAP FINDINGS

Sec:	32	Rge:	13W
Twn:	4S		
Bm:	SB		
X coord:	0		
Y coord:	0		
Zone:	Not Reported	Spuddate:	12/12/1968 00:00:00
Abanddate:	12/30/1899 00:00:00	Comments 1:	Not Reported
District:	1	Site id:	CAOG60000016089

**A6  
NNE  
0 - 1/8 Mile**

**OIL\_GAS      CAOG60000016106**

Apinumber:	03703838	Operator:	Exxon Mobil Corp
Lease:	Wtu	Well no:	891
Field:	WILMINGTON	Caog m2 area:	Not Reported
Map:	128	Status cod:	014
Source:	hud		
Latitude27:	33.785063		
Longitude2:	-118.257059		
Latitude83:	33.785081		
Longitude8:	-118.257963		
Td:	0		
Sec:	32		
Twn:	4S	Rge:	13W
Bm:	SB		
X coord:	0		
Y coord:	0		
Zone:	Not Reported	Spuddate:	12/12/1968 00:00:00
Abanddate:	12/30/1899 00:00:00	Comments 1:	Not Reported
District:	1	Site id:	CAOG60000016106

**A7  
NNW  
0 - 1/8 Mile**

**OIL\_GAS      CAOG60000016137**

Apinumber:	03701825	Operator:	Exxon Mobil Corp
Lease:	WTU	Well no:	888
Field:	WILMINGTON	Caog m2 area:	Not Reported
Map:	128	Status cod:	014
Source:	hud		
Latitude27:	33.785359		
Longitude2:	-118.257769		
Latitude83:	33.785377		
Longitude8:	-118.258673		
Td:	0		
Sec:	32		
Twn:	4S	Rge:	13W
Bm:	SB		
X coord:	0		
Y coord:	0		
Zone:	Not Reported	Spuddate:	12/12/1968 00:00:00
Abanddate:	12/30/1899 00:00:00	Comments 1:	P
District:	1	Site id:	CAOG60000016137



# GEOCHECK® - PHYSICAL SETTING SOURCE MAP FINDINGS

Map ID  
Direction  
Distance

Database      EDR ID Number

**A8  
SW  
0 - 1/8 Mile**

**OIL\_GAS      CAOG60000016012**

Apinumber:	03701680	Operator:	Exxon Mobil Corp
Lease:	Wtu	Well no:	841
Field:	WILMINGTON	Caog m2 area:	Not Reported
Map:	128	Status cod:	015
Source:	gps		
Latitude27:	33.783455		
Longitude2:	-118.258248		
Latitude83:	33.783473		
Longitude8:	-118.259152		
Td:	0		
Sec:	32		
Twn:	4S	Rge:	13W
Bm:	SB		
X coord:	0		
Y coord:	0		
Zone:	Not Reported	Spuddate:	12/12/1968 00:00:00
Abanddate:	12/30/1899 00:00:00	Comments 1:	Not Reported
District:	1	Site id:	CAOG60000016012

**A9  
NW  
0 - 1/8 Mile**

**OIL\_GAS      CAOG60000016133**

Apinumber:	03701524	Operator:	Exxon Mobil Corp
Lease:	Allied	Well no:	26
Field:	WILMINGTON	Caog m2 area:	Not Reported
Map:	128	Status cod:	014
Source:	hud		
Latitude27:	33.785332		
Longitude2:	-118.25827		
Latitude83:	33.78535		
Longitude8:	-118.259174		
Td:	0		
Sec:	32		
Twn:	4S	Rge:	13W
Bm:	SB		
X coord:	0		
Y coord:	0		
Zone:	Not Reported	Spuddate:	12/12/1968 00:00:00
Abanddate:	12/30/1899 00:00:00	Comments 1:	P
District:	1	Site id:	CAOG60000016133

**B10  
SSE  
0 - 1/8 Mile**

**OIL\_GAS      CAOG60000016002**

## GEOCHECK® - PHYSICAL SETTING SOURCE MAP FINDINGS

Apinumber:	03702043	Operator:	Exxon Mobil Corp
Lease:	Wtu	Well no:	846
Field:	WILMINGTON	Caog m2 area:	Not Reported
Map:	128	Status cod:	014
Source:	gps		
Latitude27:	33.7833		
Longitude2:	-118.256792		
Latitude83:	33.783318		
Longitude8:	-118.257696		
Td:	0		
Sec:	32		
Twn:	4S	Rge:	13W
Bm:	SB		
X coord:	0		
Y coord:	0		
Zone:	Not Reported	Spuddate:	12/12/1968 00:00:00
Abanddate:	12/30/1899 00:00:00	Comments 1:	Not Reported
District:	1	Site id:	CAOG60000016002

---

**C11  
West  
0 - 1/8 Mile**

**OIL\_GAS      CAOG60000016083**

Apinumber:	03703184	Operator:	California/Nevada Dev., LLC
Lease:	Banning	Well no:	2
Field:	WILMINGTON	Caog m2 area:	Not Reported
Map:	128	Status cod:	008
Source:	gps		
Latitude27:	33.784512		
Longitude2:	-118.259251		
Latitude83:	33.78453		
Longitude8:	-118.260155		
Td:	0		
Sec:	32		
Twn:	4S	Rge:	13W
Bm:	SB		
X coord:	0		
Y coord:	0		
Zone:	Not Reported	Spuddate:	12/12/1968 00:00:00
Abanddate:	12/30/1899 00:00:00	Comments 1:	Not Reported
District:	1	Site id:	CAOG60000016083

---

**C12  
WSW  
0 - 1/8 Mile**

**OIL\_GAS      CAOG60000016027**

Apinumber:	03703183	Operator:	California/Nevada Dev., LLC
Lease:	Banning	Well no:	1
Field:	WILMINGTON	Caog m2 area:	Not Reported
Map:	128	Status cod:	008
Source:	gps		
Latitude27:	33.783826		
Longitude2:	-118.259198		
Latitude83:	33.783844		
Longitude8:	-118.260102		
Td:	0		

## GEOCHECK® - PHYSICAL SETTING SOURCE MAP FINDINGS

Sec:	32	Rge:	13W
Twn:	4S		
Bm:	SB		
X coord:	0		
Y coord:	0		
Zone:	Not Reported	Spuddate:	12/12/1968 00:00:00
Abanddate:	12/30/1899 00:00:00	Comments 1:	Not Reported
District:	1	Site id:	CAOG60000016027

**B13  
ESE  
0 - 1/8 Mile**

**OIL\_GAS      CAOG60000016030**

Apinumber:	03701468	Operator:	Exxon Mobil Corp
Lease:	Wtu	Well no:	847
Field:	WILMINGTON	Caog m2 area:	Not Reported
Map:	128	Status cod:	014
Source:	hud		
Latitude27:	33.783879		
Longitude2:	-118.255751		
Latitude83:	33.783897		
Longitude8:	-118.256655		
Td:	0		
Sec:	32		
Twn:	4S	Rge:	13W
Bm:	SB		
X coord:	0		
Y coord:	0		
Zone:	Not Reported	Spuddate:	12/12/1968 00:00:00
Abanddate:	12/30/1899 00:00:00	Comments 1:	Not Reported
District:	1	Site id:	CAOG60000016030

**B14  
South  
0 - 1/8 Mile**

**OIL\_GAS      CAOG60000015965**

Apinumber:	03703686	Operator:	Exxon Mobil Corp
Lease:	Wtu	Well no:	806
Field:	WILMINGTON	Caog m2 area:	Not Reported
Map:	128	Status cod:	014
Source:	hud		
Latitude27:	33.782743		
Longitude2:	-118.257685		
Latitude83:	33.782761		
Longitude8:	-118.258589		
Td:	0		
Sec:	32		
Twn:	4S	Rge:	13W
Bm:	SB		
X coord:	0		
Y coord:	0		
Zone:	Not Reported	Spuddate:	12/12/1968 00:00:00
Abanddate:	12/30/1899 00:00:00	Comments 1:	Not Reported
District:	1	Site id:	CAOG60000015965

## GEOCHECK® - PHYSICAL SETTING SOURCE MAP FINDINGS

Map ID  
Direction  
Distance

Database      EDR ID Number

**B15**  
**ESE**  
**0 - 1/8 Mile**

**OIL\_GAS      CAOG60000016011**

Apinumber:	03701467	Operator:	Exxon Mobil Corp
Lease:	Wtu	Well no:	848
Field:	WILMINGTON	Caog m2 area:	Not Reported
Map:	128	Status cod:	014
Source:	hud		
Latitude27:	33.783449		
Longitude2:	-118.255731		
Latitude83:	33.783467		
Longitude8:	-118.256635		
Td:	0		
Sec:	32		
Twn:	4S	Rge:	13W
Bm:	SB		
X coord:	0		
Y coord:	0		
Zone:	Not Reported	Spuddate:	12/12/1968 00:00:00
Abanddate:	12/30/1899 00:00:00	Comments 1:	Not Reported
District:	1	Site id:	CAOG60000016011

**D16**  
**NNE**  
**0 - 1/8 Mile**

**OIL\_GAS      CAOG60000016188**

Apinumber:	03703831	Operator:	Exxon Mobil Corp
Lease:	Wtu	Well no:	892
Field:	WILMINGTON	Caog m2 area:	Not Reported
Map:	128	Status cod:	014
Source:	hud		
Latitude27:	33.786099		
Longitude2:	-118.256925		
Latitude83:	33.786117		
Longitude8:	-118.257829		
Td:	0		
Sec:	32		
Twn:	4S	Rge:	13W
Bm:	SB		
X coord:	0		
Y coord:	0		
Zone:	Not Reported	Spuddate:	12/12/1968 00:00:00
Abanddate:	12/30/1899 00:00:00	Comments 1:	Not Reported
District:	1	Site id:	CAOG60000016188

**E17**  
**SW**  
**0 - 1/8 Mile**

**OIL\_GAS      CAOG60000016006**

## GEOCHECK® - PHYSICAL SETTING SOURCE MAP FINDINGS

Apinumber:	03701984	Operator:	Magness Petroleum Co.
Lease:	Wtu	Well no:	838
Field:	WILMINGTON	Caog m2 area:	Not Reported
Map:	128	Status cod:	008
Source:	gps		
Latitude27:	33.783348		
Longitude2:	-118.259242		
Latitude83:	33.783366		
Longitude8:	-118.260146		
Td:	0		
Sec:	32		
Twn:	4S	Rge:	13W
Bm:	SB		
X coord:	0		
Y coord:	0		
Zone:	Not Reported	Spuddate:	12/12/1968 00:00:00
Abanddate:	12/30/1899 00:00:00	Comments 1:	Not Reported
District:	1	Site id:	CAOG60000016006

**C18  
West  
1/8 - 1/4 Mile**

**OIL\_GAS      CAOG60000016052**

Apinumber:	03701985	Operator:	Exxon Mobil Corp
Lease:	Wtu	Well no:	836
Field:	WILMINGTON	Caog m2 area:	Not Reported
Map:	128	Status cod:	136
Source:	hud		
Latitude27:	33.784234		
Longitude2:	-118.259691		
Latitude83:	33.784252		
Longitude8:	-118.260595		
Td:	0		
Sec:	32		
Twn:	4S	Rge:	13W
Bm:	SB		
X coord:	0		
Y coord:	0		
Zone:	Not Reported	Spuddate:	12/12/1968 00:00:00
Abanddate:	12/30/1899 00:00:00	Comments 1:	Not Reported
District:	1	Site id:	CAOG60000016052

**D19  
North  
1/8 - 1/4 Mile**

**OIL\_GAS      CAOG60000016203**

Apinumber:	03722235	Operator:	Exxon Mobil Corp
Lease:	Wtu	Well no:	1877
Field:	WILMINGTON	Caog m2 area:	Not Reported
Map:	128	Status cod:	015
Source:	hud		
Latitude27:	33.786249		
Longitude2:	-118.257764		
Latitude83:	33.786267		
Longitude8:	-118.258668		
Td:	0		

## GEOCHECK® - PHYSICAL SETTING SOURCE MAP FINDINGS

Sec:	32	Rge:	13W
Twn:	4S		
Bm:	SB		
X coord:	0		
Y coord:	0		
Zone:	Not Reported	Spuddate:	12/12/1968 00:00:00
Abanddate:	12/30/1899 00:00:00	Comments 1:	Not Reported
District:	1	Site id:	CAOG60000016203

**D20  
NNW  
1/8 - 1/4 Mile**

**OIL\_GAS      CAOG60000016210**

Apinumber:	03701424	Operator:	Exxon Mobil Corp
Lease:	Wtu	Well no:	885
Field:	WILMINGTON	Caog m2 area:	Not Reported
Map:	128	Status cod:	014
Source:	hud		
Latitude27:	33.786333		
Longitude2:	-118.258028		
Latitude83:	33.786351		
Longitude8:	-118.258932		
Td:	0		
Sec:	32		
Twn:	4S	Rge:	13W
Bm:	SB		
X coord:	0		
Y coord:	0		
Zone:	Not Reported	Spuddate:	12/12/1968 00:00:00
Abanddate:	12/30/1899 00:00:00	Comments 1:	Not Reported
District:	1	Site id:	CAOG60000016210

**B21  
South  
1/8 - 1/4 Mile**

**OIL\_GAS      CAOG60000015947**

Apinumber:	03703678	Operator:	Exxon Mobil Corp
Lease:	Wtu	Well no:	808
Field:	WILMINGTON	Caog m2 area:	Not Reported
Map:	128	Status cod:	014
Source:	hud		
Latitude27:	33.782391		
Longitude2:	-118.257217		
Latitude83:	33.782409		
Longitude8:	-118.258121		
Td:	0		
Sec:	32		
Twn:	4S	Rge:	13W
Bm:	SB		
X coord:	0		
Y coord:	0		
Zone:	Not Reported	Spuddate:	12/12/1968 00:00:00
Abanddate:	12/30/1899 00:00:00	Comments 1:	Not Reported
District:	1	Site id:	CAOG60000015947



## GEOCHECK® - PHYSICAL SETTING SOURCE MAP FINDINGS

Map ID  
Direction  
Distance

Database EDR ID Number

**C22**  
**WNW**  
**1/8 - 1/4 Mile**

**OIL\_GAS CAOG60000016123**

Apinumber:	03701665	Operator:	Exxon Mobil Corp
Lease:	Wtu	Well no:	878
Field:	WILMINGTON	Caog m2 area:	Not Reported
Map:	128	Status cod:	014
Source:	hud		
Latitude27:	33.785196		
Longitude2:	-118.259698		
Latitude83:	33.785214		
Longitude8:	-118.260602		
Td:	0		
Sec:	32		
Twn:	4S	Rge:	13W
Bm:	SB		
X coord:	0		
Y coord:	0		
Zone:	Not Reported	Spuddate:	12/12/1968 00:00:00
Abanddate:	12/30/1899 00:00:00	Comments 1:	Not Reported
District:	1	Site id:	CAOG60000016123

**C23**  
**NW**  
**1/8 - 1/4 Mile**

**OIL\_GAS CAOG60000016161**

Apinumber:	03703188	Operator:	Exxon Mobil Corp
Lease:	Wtu	Well no:	879
Field:	WILMINGTON	Caog m2 area:	Not Reported
Map:	128	Status cod:	014
Source:	hud		
Latitude27:	33.785592		
Longitude2:	-118.259475		
Latitude83:	33.78561		
Longitude8:	-118.260379		
Td:	0		
Sec:	32		
Twn:	4S	Rge:	13W
Bm:	SB		
X coord:	0		
Y coord:	0		
Zone:	Not Reported	Spuddate:	12/12/1968 00:00:00
Abanddate:	12/30/1899 00:00:00	Comments 1:	Not Reported
District:	1	Site id:	CAOG60000016161

**D24**  
**North**  
**1/8 - 1/4 Mile**

**OIL\_GAS CAOG60000016219**

## GEOCHECK® - PHYSICAL SETTING SOURCE MAP FINDINGS

Apinumber:	03705085	Operator:	Exxon Mobil Corp
Lease:	Wtu	Well no:	890
Field:	WILMINGTON	Caog m2 area:	Not Reported
Map:	128	Status cod:	008
Source:	hud		
Latitude27:	33.786417		
Longitude2:	-118.257908		
Latitude83:	33.786435		
Longitude8:	-118.258812		
Td:	0		
Sec:	32		
Twn:	4S	Rge:	13W
Bm:	SB		
X coord:	0		
Y coord:	0		
Zone:	Not Reported	Spuddate:	12/12/1968 00:00:00
Abanddate:	12/30/1899 00:00:00	Comments 1:	Not Reported
District:	1	Site id:	CAOG60000016219

---

**D25  
North  
1/8 - 1/4 Mile**

**OIL\_GAS      CAOG60000016218**

Apinumber:	03705086	Operator:	Exxon Mobil Corp
Lease:	Wtu	Well no:	889
Field:	WILMINGTON	Caog m2 area:	Not Reported
Map:	128	Status cod:	014
Source:	hud		
Latitude27:	33.786416		
Longitude2:	-118.257952		
Latitude83:	33.786434		
Longitude8:	-118.258856		
Td:	0		
Sec:	32		
Twn:	4S	Rge:	13W
Bm:	SB		
X coord:	0		
Y coord:	0		
Zone:	Not Reported	Spuddate:	12/12/1968 00:00:00
Abanddate:	12/30/1899 00:00:00	Comments 1:	Not Reported
District:	1	Site id:	CAOG60000016218

---

**D26  
NNW  
1/8 - 1/4 Mile**

**OIL\_GAS      CAOG60000016217**

Apinumber:	03705087	Operator:	Exxon Mobil Corp
Lease:	Wtu	Well no:	887
Field:	WILMINGTON	Caog m2 area:	Not Reported
Map:	128	Status cod:	014
Source:	hud		
Latitude27:	33.786415		
Longitude2:	-118.258007		
Latitude83:	33.786433		
Longitude8:	-118.258911		
Td:	0		

## GEOCHECK® - PHYSICAL SETTING SOURCE MAP FINDINGS

Sec:	32	Rge:	13W
Twn:	4S		
Bm:	SB		
X coord:	0		
Y coord:	0		
Zone:	Not Reported	Spuddate:	12/12/1968 00:00:00
Abanddate:	12/30/1899 00:00:00	Comments 1:	Not Reported
District:	1	Site id:	CAOG60000016217

**F27  
NNW  
1/8 - 1/4 Mile**

**OIL\_GAS      CAOG60000016208**

Apinumber:	03703837	Operator:	Exxon Mobil Corp
Lease:	Wtu	Well no:	881
Field:	WILMINGTON	Caog m2 area:	Not Reported
Map:	128	Status cod:	014
Source:	hud		
Latitude27:	33.786309		
Longitude2:	-118.258467		
Latitude83:	33.786327		
Longitude8:	-118.259371		
Td:	0		
Sec:	32		
Twn:	4S	Rge:	13W
Bm:	SB		
X coord:	0		
Y coord:	0		
Zone:	Not Reported	Spuddate:	12/12/1968 00:00:00
Abanddate:	12/30/1899 00:00:00	Comments 1:	Not Reported
District:	1	Site id:	CAOG60000016208

**D28  
North  
1/8 - 1/4 Mile**

**OIL\_GAS      CAOG60000016225**

Apinumber:	03705089	Operator:	Exxon Mobil Corp
Lease:	Wtu	Well no:	884
Field:	WILMINGTON	Caog m2 area:	Not Reported
Map:	128	Status cod:	014
Source:	hud		
Latitude27:	33.786453		
Longitude2:	-118.257975		
Latitude83:	33.786471		
Longitude8:	-118.258879		
Td:	0		
Sec:	32		
Twn:	4S	Rge:	13W
Bm:	SB		
X coord:	0		
Y coord:	0		
Zone:	Not Reported	Spuddate:	12/12/1968 00:00:00
Abanddate:	12/30/1899 00:00:00	Comments 1:	Not Reported
District:	1	Site id:	CAOG60000016225

# GEOCHECK® - PHYSICAL SETTING SOURCE MAP FINDINGS

Map ID  
Direction  
Distance

Database EDR ID Number

**D29**  
**North**  
**1/8 - 1/4 Mile**

**OIL\_GAS CAOG60000016226**

Apinumber:	03705088	Operator:	Exxon Mobil Corp
Lease:	Wtu	Well no:	886
Field:	WILMINGTON	Caog m2 area:	Not Reported
Map:	128	Status cod:	014
Source:	hud		
Latitude27:	33.786462		
Longitude2:	-118.25792		
Latitude83:	33.78648		
Longitude8:	-118.258824		
Td:	0		
Sec:	32		
Twn:	4S	Rge:	13W
Bm:	SB		
X coord:	0		
Y coord:	0		
Zone:	Not Reported	Spuddate:	12/12/1968 00:00:00
Abanddate:	12/30/1899 00:00:00	Comments 1:	Not Reported
District:	1	Site id:	CAOG60000016226

**D30**  
**NNW**  
**1/8 - 1/4 Mile**

**OIL\_GAS CAOG60000016224**

Apinumber:	03705090	Operator:	Exxon Mobil Corp
Lease:	Wtu	Well no:	883
Field:	WILMINGTON	Caog m2 area:	Not Reported
Map:	128	Status cod:	014
Source:	hud		
Latitude27:	33.786452		
Longitude2:	-118.258008		
Latitude83:	33.78647		
Longitude8:	-118.258912		
Td:	0		
Sec:	32		
Twn:	4S	Rge:	13W
Bm:	SB		
X coord:	0		
Y coord:	0		
Zone:	Not Reported	Spuddate:	12/12/1968 00:00:00
Abanddate:	12/30/1899 00:00:00	Comments 1:	Not Reported
District:	1	Site id:	CAOG60000016224

**B31**  
**SSE**  
**1/8 - 1/4 Mile**

**OIL\_GAS CAOG60000015959**

## GEOCHECK® - PHYSICAL SETTING SOURCE MAP FINDINGS

Apinumber:	03701806	Operator:	Exxon Mobil Corp
Lease:	Wtu	Well no:	810
Field:	WILMINGTON	Caog m2 area:	Not Reported
Map:	128	Status cod:	014
Source:	hud		
Latitude27:	33.782593		
Longitude2:	-118.2561		
Latitude83:	33.782611		
Longitude8:	-118.257004		
Td:	0		
Sec:	32		
Twn:	4S	Rge:	13W
Bm:	SB		
X coord:	0		
Y coord:	0		
Zone:	Not Reported	Spuddate:	12/12/1968 00:00:00
Abanddate:	12/30/1899 00:00:00	Comments 1:	Not Reported
District:	1	Site id:	CAOG60000015959

---

**G32  
ENE  
1/8 - 1/4 Mile**

**OIL\_GAS      CAOG60000016134**

Apinumber:	03703693	Operator:	Magness Petroleum Co.
Lease:	Wtu	Well no:	1647
Field:	WILMINGTON	Caog m2 area:	Not Reported
Map:	128	Status cod:	036
Source:	gps		
Latitude27:	33.785334		
Longitude2:	-118.255181		
Latitude83:	33.785352		
Longitude8:	-118.256085		
Td:	0		
Sec:	33		
Twn:	4S	Rge:	13W
Bm:	SB		
X coord:	0		
Y coord:	0		
Zone:	Not Reported	Spuddate:	12/12/1968 00:00:00
Abanddate:	12/30/1899 00:00:00	Comments 1:	Not Reported
District:	1	Site id:	CAOG60000016134

---

**H33  
SSW  
1/8 - 1/4 Mile**

**OIL\_GAS      CAOG60000015939**

Apinumber:	03703687	Operator:	Exxon Mobil Corp
Lease:	Wtu	Well no:	805
Field:	WILMINGTON	Caog m2 area:	Not Reported
Map:	128	Status cod:	014
Source:	hud		
Latitude27:	33.78228		
Longitude2:	-118.258127		
Latitude83:	33.782298		
Longitude8:	-118.259031		
Td:	0		

## GEOCHECK® - PHYSICAL SETTING SOURCE MAP FINDINGS

Sec:	32	Rge:	13W
Twn:	4S		
Bm:	SB		
X coord:	0		
Y coord:	0		
Zone:	Not Reported	Spddate:	12/12/1968 00:00:00
Abanddate:	12/30/1899 00:00:00	Comments 1:	Not Reported
District:	1	Site id:	CAOG60000015939

**H34  
SSW  
1/8 - 1/4 Mile**

**OIL\_GAS      CAOG60000015936**

Apinumber:	03725178	Operator:	Magness Petroleum Co.
Lease:	WTU	Well no:	1910
Field:	WILMINGTON	Caog m2 area:	Not Reported
Map:	128	Status cod:	001
Source:	hud		
Latitude27:	33.782271		
Longitude2:	-118.258187		
Latitude83:	33.782289		
Longitude8:	-118.259091		
Td:	0		
Sec:	32		
Twn:	4S	Rge:	13W
Bm:	SB		
X coord:	0		
Y coord:	0		
Zone:	Not Reported	Spddate:	12/12/1968 00:00:00
Abanddate:	12/30/1899 00:00:00	Comments 1:	N
District:	1	Site id:	CAOG60000015936

**F35  
NW  
1/8 - 1/4 Mile**

**OIL\_GAS      CAOG60000016182**

Apinumber:	03701667	Operator:	Exxon Mobil Corp
Lease:	Wtu	Well no:	880
Field:	WILMINGTON	Caog m2 area:	Not Reported
Map:	128	Status cod:	014
Source:	hud		
Latitude27:	33.786024		
Longitude2:	-118.259362		
Latitude83:	33.786042		
Longitude8:	-118.260266		
Td:	0		
Sec:	32		
Twn:	4S	Rge:	13W
Bm:	SB		
X coord:	0		
Y coord:	0		
Zone:	Not Reported	Spddate:	12/12/1968 00:00:00
Abanddate:	12/30/1899 00:00:00	Comments 1:	Not Reported
District:	1	Site id:	CAOG60000016182



## GEOCHECK® - PHYSICAL SETTING SOURCE MAP FINDINGS

Map ID  
Direction  
Distance

Database      EDR ID Number

**E36**

**SW**

**1/8 - 1/4 Mile**

**OIL\_GAS**

**CAOG60000015955**

Apinumber:	03701938	Operator:	Exxon Mobil Corp
Lease:	Wtu	Well no:	804
Field:	WILMINGTON	Caog m2 area:	Not Reported
Map:	128	Status cod:	014
Source:	hud		
Latitude27:	33.782516		
Longitude2:	-118.259054		
Latitude83:	33.782534		
Longitude8:	-118.259958		
Td:	0		
Sec:	32		
Twn:	4S	Rge:	13W
Bm:	SB		
X coord:	0		
Y coord:	0		
Zone:	Not Reported	Spuddate:	12/12/1968 00:00:00
Abanddate:	12/30/1899 00:00:00	Comments 1:	Not Reported
District:	1	Site id:	CAOG60000015955

**G37**

**East**

**1/8 - 1/4 Mile**

**OIL\_GAS**

**CAOG60000016056**

Apinumber:	03703801	Operator:	Exxon Mobil Corp
Lease:	Wtu	Well no:	1617
Field:	WILMINGTON	Caog m2 area:	Not Reported
Map:	128	Status cod:	015
Source:	hud		
Latitude27:	33.784272		
Longitude2:	-118.254753		
Latitude83:	33.78429		
Longitude8:	-118.255657		
Td:	0		
Sec:	33		
Twn:	4S	Rge:	13W
Bm:	SB		
X coord:	0		
Y coord:	0		
Zone:	Not Reported	Spuddate:	12/12/1968 00:00:00
Abanddate:	12/30/1899 00:00:00	Comments 1:	Not Reported
District:	1	Site id:	CAOG60000016056

**H38**

**South**

**1/8 - 1/4 Mile**

**OIL\_GAS**

**CAOG60000015921**

## GEOCHECK® - PHYSICAL SETTING SOURCE MAP FINDINGS

Apinumber:	03701983	Operator:	Exxon Mobil Corp
Lease:	Wtu	Well no:	807
Field:	WILMINGTON	Caog m2 area:	Not Reported
Map:	128	Status cod:	014
Source:	hud		
Latitude27:	33.782004		
Longitude2:	-118.257517		
Latitude83:	33.782022		
Longitude8:	-118.258421		
Td:	0		
Sec:	32		
Twn:	4S	Rge:	13W
Bm:	SB		
X coord:	0		
Y coord:	0		
Zone:	Not Reported	Spuddate:	12/12/1968 00:00:00
Abanddate:	12/30/1899 00:00:00	Comments 1:	Not Reported
District:	1	Site id:	CAOG60000015921

---

**D39  
NNE  
1/8 - 1/4 Mile**

**OIL\_GAS      CAOG60000016222**

Apinumber:	03701924	Operator:	Exxon Mobil Corp
Lease:	Wtu	Well no:	893
Field:	WILMINGTON	Caog m2 area:	Not Reported
Map:	128	Status cod:	014
Source:	hud		
Latitude27:	33.786448		
Longitude2:	-118.25603		
Latitude83:	33.786466		
Longitude8:	-118.256934		
Td:	0		
Sec:	32		
Twn:	4S	Rge:	13W
Bm:	SB		
X coord:	0		
Y coord:	0		
Zone:	Not Reported	Spuddate:	12/12/1968 00:00:00
Abanddate:	12/30/1899 00:00:00	Comments 1:	Not Reported
District:	1	Site id:	CAOG60000016222

---

**H40  
South  
1/8 - 1/4 Mile**

**OIL\_GAS      CAOG60000015920**

Apinumber:	03725180	Operator:	Magness Petroleum Co.
Lease:	WTU	Well no:	1911
Field:	WILMINGTON	Caog m2 area:	Not Reported
Map:	128	Status cod:	001
Source:	hud		
Latitude27:	33.781973		
Longitude2:	-118.257579		
Latitude83:	33.781991		
Longitude8:	-118.258483		
Td:	0		

## GEOCHECK® - PHYSICAL SETTING SOURCE MAP FINDINGS

Sec:	32	Rge:	13W
Twn:	4S		
Bm:	SB		
X coord:	0		
Y coord:	0		
Zone:	Not Reported	Spddate:	12/12/1968 00:00:00
Abanddate:	12/30/1899 00:00:00	Comments 1:	A
District:	1	Site id:	CAOG60000015920

**I41  
ESE  
1/8 - 1/4 Mile**

**OIL\_GAS      CAOG60000016013**

Apinumber:	03702067	Operator:	Exxon Mobil Corp
Lease:	Wtu	Well no:	1616
Field:	WILMINGTON	Caog m2 area:	Not Reported
Map:	128	Status cod:	014
Source:	hud		
Latitude27:	33.783473		
Longitude2:	-118.254737		
Latitude83:	33.783491		
Longitude8:	-118.255641		
Td:	0		
Sec:	33		
Twn:	4S	Rge:	13W
Bm:	SB		
X coord:	0		
Y coord:	0		
Zone:	Not Reported	Spddate:	12/12/1968 00:00:00
Abanddate:	12/30/1899 00:00:00	Comments 1:	Not Reported
District:	1	Site id:	CAOG60000016013

**J42  
NW  
1/8 - 1/4 Mile**

**OIL\_GAS      CAOG60000016180**

Apinumber:	03701902	Operator:	Exxon Mobil Corp
Lease:	Wtu	Well no:	877
Field:	WILMINGTON	Caog m2 area:	Not Reported
Map:	128	Status cod:	014
Source:	hud		
Latitude27:	33.786018		
Longitude2:	-118.259824		
Latitude83:	33.786036		
Longitude8:	-118.260728		
Td:	0		
Sec:	32		
Twn:	4S	Rge:	13W
Bm:	SB		
X coord:	0		
Y coord:	0		
Zone:	Not Reported	Spddate:	12/12/1968 00:00:00
Abanddate:	12/30/1899 00:00:00	Comments 1:	Not Reported
District:	1	Site id:	CAOG60000016180

## GEOCHECK® - PHYSICAL SETTING SOURCE MAP FINDINGS

Map ID  
Direction  
Distance

Database      EDR ID Number

**H43**

**SSE**

1/8 - 1/4 Mile

OIL\_GAS

CAOG60000015908

Apinumber:	03701423	Operator:	Exxon Mobil Corp
Lease:	Wtu	Well no:	809
Field:	WILMINGTON	Caog m2 area:	Not Reported
Map:	128	Status cod:	014
Source:	hud		
Latitude27:	33.781869		
Longitude2:	-118.256888		
Latitude83:	33.781887		
Longitude8:	-118.257792		
Td:	0		
Sec:	32		
Twn:	4S	Rge:	13W
Bm:	SB		
X coord:	0		
Y coord:	0		
Zone:	Not Reported	Spuddate:	12/12/1968 00:00:00
Abanddate:	12/30/1899 00:00:00	Comments 1:	Not Reported
District:	1	Site id:	CAOG60000015908

**K44**

**SE**

1/8 - 1/4 Mile

OIL\_GAS

CAOG60000015945

Apinumber:	03701803	Operator:	Magness Petroleum Co.
Lease:	Wtu	Well no:	813
Field:	WILMINGTON	Caog m2 area:	Not Reported
Map:	128	Status cod:	014
Source:	hud		
Latitude27:	33.782363		
Longitude2:	-118.255447		
Latitude83:	33.782381		
Longitude8:	-118.256351		
Td:	0		
Sec:	32		
Twn:	4S	Rge:	13W
Bm:	SB		
X coord:	0		
Y coord:	0		
Zone:	Not Reported	Spuddate:	12/12/1968 00:00:00
Abanddate:	12/30/1899 00:00:00	Comments 1:	Not Reported
District:	1	Site id:	CAOG60000015945

**L45**

**West**

1/8 - 1/4 Mile

OIL\_GAS

CAOG60000016073

## GEOCHECK® - PHYSICAL SETTING SOURCE MAP FINDINGS

Apinumber:	03701635	Operator:	Exxon Mobil Corp
Lease:	Wtu	Well no:	835
Field:	WILMINGTON	Caog m2 area:	Not Reported
Map:	128	Status cod:	014
Source:	hud		
Latitude27:	33.784396		
Longitude2:	-118.260683		
Latitude83:	33.784414		
Longitude8:	-118.261587		
Td:	0		
Sec:	32		
Twn:	4S	Rge:	13W
Bm:	SB		
X coord:	0		
Y coord:	0		
Zone:	Not Reported	Spuddate:	12/12/1968 00:00:00
Abanddate:	12/30/1899 00:00:00	Comments 1:	Not Reported
District:	1	Site id:	CAOG60000016073

---

**K46  
SE  
1/8 - 1/4 Mile**

**OIL\_GAS      CAOG60000015946**

Apinumber:	03725177	Operator:	Magness Petroleum Co.
Lease:	WTU	Well no:	1908
Field:	WILMINGTON	Caog m2 area:	Not Reported
Map:	128	Status cod:	001
Source:	hud		
Latitude27:	33.78238		
Longitude2:	-118.255389		
Latitude83:	33.782398		
Longitude8:	-118.256293		
Td:	0		
Sec:	32		
Twn:	4S	Rge:	13W
Bm:	SB		
X coord:	0		
Y coord:	0		
Zone:	Not Reported	Spuddate:	12/12/1968 00:00:00
Abanddate:	12/30/1899 00:00:00	Comments 1:	N
District:	1	Site id:	CAOG60000015946

---

**L47  
WSW  
1/8 - 1/4 Mile**

**OIL\_GAS      CAOG60000016026**

Apinumber:	03701664	Operator:	Exxon Mobil Corp
Lease:	Wtu	Well no:	833
Field:	WILMINGTON	Caog m2 area:	Not Reported
Map:	128	Status cod:	014
Source:	hud		
Latitude27:	33.783784		
Longitude2:	-118.260627		
Latitude83:	33.783802		
Longitude8:	-118.261531		
Td:	0		

## GEOCHECK® - PHYSICAL SETTING SOURCE MAP FINDINGS

Sec:	32	Rge:	13W
Twn:	4S		
Bm:	SB		
X coord:	0		
Y coord:	0		
Zone:	Not Reported	Spuddate:	12/12/1968 00:00:00
Abanddate:	12/30/1899 00:00:00	Comments 1:	Not Reported
District:	1	Site id:	CAOG60000016026

**L48**  
West  
1/8 - 1/4 Mile

**OIL\_GAS      CAOG60000016057**

Apinumber:	03725211	Operator:	Exxon Mobil Corp
Lease:	WTU Unknown	Well no:	1
Field:	WILMINGTON	Caog m2 area:	Not Reported
Map:	128	Status cod:	006
Source:	hud		
Latitude27:	33.784275		
Longitude2:	-118.260709		
Latitude83:	33.784293		
Longitude8:	-118.261613		
Td:	0		
Sec:	32		
Twn:	4S	Rge:	13W
Bm:	SB		
X coord:	0		
Y coord:	0		
Zone:	Not Reported	Spuddate:	12/12/1968 00:00:00
Abanddate:	12/30/1899 00:00:00	Comments 1:	P
District:	1	Site id:	CAOG60000016057

**L49**  
West  
1/8 - 1/4 Mile

**OIL\_GAS      CAOG60000016033**

Apinumber:	03725212	Operator:	Exxon Mobil Corp
Lease:	WTU Unknown	Well no:	2
Field:	WILMINGTON	Caog m2 area:	Not Reported
Map:	128	Status cod:	006
Source:	hud		
Latitude27:	33.783943		
Longitude2:	-118.260707		
Latitude83:	33.783961		
Longitude8:	-118.261611		
Td:	0		
Sec:	32		
Twn:	4S	Rge:	13W
Bm:	SB		
X coord:	0		
Y coord:	0		
Zone:	Not Reported	Spuddate:	12/12/1968 00:00:00
Abanddate:	12/30/1899 00:00:00	Comments 1:	P
District:	1	Site id:	CAOG60000016033



## GEOCHECK® - PHYSICAL SETTING SOURCE MAP FINDINGS

Map ID  
Direction  
Distance

Database EDR ID Number

**E50**  
**WSW**  
**1/8 - 1/4 Mile**

**OIL\_GAS CAOG60000016005**

Apinumber:	03701636	Operator:	Exxon Mobil Corp
Lease:	C-55	Well no:	2
Field:	WILMINGTON	Caog m2 area:	Not Reported
Map:	128	Status cod:	014
Source:	hud		
Latitude27:	33.783347		
Longitude2:	-118.260578		
Latitude83:	33.783365		
Longitude8:	-118.261482		
Td:	0		
Sec:	32		
Twn:	4S	Rge:	13W
Bm:	SB		
X coord:	0		
Y coord:	0		
Zone:	Not Reported	Spuddate:	12/12/1968 00:00:00
Abanddate:	12/30/1899 00:00:00	Comments 1:	Not Reported
District:	1	Site id:	CAOG60000016005

**I51**  
**SE**  
**1/8 - 1/4 Mile**

**OIL\_GAS CAOG60000015968**

Apinumber:	03701808	Operator:	Magness Petroleum Co.
Lease:	Wtu	Well no:	1581
Field:	WILMINGTON	Caog m2 area:	Not Reported
Map:	128	Status cod:	014
Source:	hud		
Latitude27:	33.782754		
Longitude2:	-118.254632		
Latitude83:	33.782772		
Longitude8:	-118.255536		
Td:	0		
Sec:	33		
Twn:	4S	Rge:	13W
Bm:	SB		
X coord:	0		
Y coord:	0		
Zone:	Not Reported	Spuddate:	12/12/1968 00:00:00
Abanddate:	12/30/1899 00:00:00	Comments 1:	Not Reported
District:	1	Site id:	CAOG60000015968

**K52**  
**SSE**  
**1/8 - 1/4 Mile**

**OIL\_GAS CAOG60000015893**

## GEOCHECK® - PHYSICAL SETTING SOURCE MAP FINDINGS

Apinumber:	03701805	Operator:	Exxon Mobil Corp
Lease:	Wtu	Well no:	811
Field:	WILMINGTON	Caog m2 area:	Not Reported
Map:	128	Status cod:	014
Source:	hud		
Latitude27:	33.781678		
Longitude2:	-118.256049		
Latitude83:	33.781696		
Longitude8:	-118.256953		
Td:	0		
Sec:	32		
Twn:	4S	Rge:	13W
Bm:	SB		
X coord:	0		
Y coord:	0		
Zone:	Not Reported	Spuddate:	12/12/1968 00:00:00
Abanddate:	12/30/1899 00:00:00	Comments 1:	Not Reported
District:	1	Site id:	CAOG60000015893

---

**H53**  
**South**  
**1/8 - 1/4 Mile**

**OIL\_GAS      CAOG60000015879**

Apinumber:	03701448	Operator:	Exxon Mobil Corp
Lease:	Wtu	Well no:	778
Field:	WILMINGTON	Caog m2 area:	Not Reported
Map:	128	Status cod:	014
Source:	hud		
Latitude27:	33.781409		
Longitude2:	-118.257506		
Latitude83:	33.781427		
Longitude8:	-118.25841		
Td:	0		
Sec:	32		
Twn:	4S	Rge:	13W
Bm:	SB		
X coord:	0		
Y coord:	0		
Zone:	Not Reported	Spuddate:	12/12/1968 00:00:00
Abanddate:	12/30/1899 00:00:00	Comments 1:	Not Reported
District:	1	Site id:	CAOG60000015879

---

**G54**  
**NE**  
**1/8 - 1/4 Mile**

**OIL\_GAS      CAOG60000016216**

Apinumber:	03701758	Operator:	Exxon Mobil Corp
Lease:	Wtu	Well no:	1648
Field:	WILMINGTON	Caog m2 area:	Not Reported
Map:	128	Status cod:	014
Source:	hud		
Latitude27:	33.786401		
Longitude2:	-118.254856		
Latitude83:	33.786419		
Longitude8:	-118.25576		
Td:	0		

## GEOCHECK® - PHYSICAL SETTING SOURCE MAP FINDINGS

Sec:	33	Rge:	13W
Twn:	4S		
Bm:	SB		
X coord:	0		
Y coord:	0		
Zone:	Not Reported	Spuddate:	12/12/1968 00:00:00
Abanddate:	12/30/1899 00:00:00	Comments 1:	Not Reported
District:	1	Site id:	CAOG60000016216

**M55**  
**East**  
**1/8 - 1/4 Mile**

**OIL\_GAS      CAOG60000016085**

Apinumber:	03702042	Operator:	Exxon Mobil Corp
Lease:	Wtu	Well no:	1618
Field:	WILMINGTON	Caog m2 area:	Not Reported
Map:	128	Status cod:	014
Source:	hud		
Latitude27:	33.784517		
Longitude2:	-118.253918		
Latitude83:	33.784535		
Longitude8:	-118.254822		
Td:	0		
Sec:	33		
Twn:	4S	Rge:	13W
Bm:	SB		
X coord:	0		
Y coord:	0		
Zone:	Not Reported	Spuddate:	12/12/1968 00:00:00
Abanddate:	12/30/1899 00:00:00	Comments 1:	Not Reported
District:	1	Site id:	CAOG60000016085

**K56**  
**SE**  
**1/8 - 1/4 Mile**

**OIL\_GAS      CAOG60000015919**

Apinumber:	03701812	Operator:	Magness Petroleum Co.
Lease:	Wtu	Well no:	814
Field:	WILMINGTON	Caog m2 area:	Not Reported
Map:	128	Status cod:	014
Source:	hud		
Latitude27:	33.781951		
Longitude2:	-118.255406		
Latitude83:	33.781969		
Longitude8:	-118.25631		
Td:	0		
Sec:	32		
Twn:	4S	Rge:	13W
Bm:	SB		
X coord:	0		
Y coord:	0		
Zone:	Not Reported	Spuddate:	12/12/1968 00:00:00
Abanddate:	12/30/1899 00:00:00	Comments 1:	Not Reported
District:	1	Site id:	CAOG60000015919

## GEOCHECK® - PHYSICAL SETTING SOURCE MAP FINDINGS

Map ID  
Direction  
Distance

Database EDR ID Number

**N57**  
**South**  
**1/8 - 1/4 Mile**

**OIL\_GAS CAOG60000015882**

Apinumber:	03701447	Operator:	Magness Petroleum Co.
Lease:	Wtu	Well no:	779
Field:	WILMINGTON	Caog m2 area:	Not Reported
Map:	128	Status cod:	008
Source:	gps		
Latitude27:	33.781425		
Longitude2:	-118.256931		
Latitude83:	33.781443		
Longitude8:	-118.257835		
Td:	0		
Sec:	32		
Twn:	4S	Rge:	13W
Bm:	SB		
X coord:	0		
Y coord:	0		
Zone:	Not Reported	Spuddate:	12/12/1968 00:00:00
Abanddate:	12/30/1899 00:00:00	Comments 1:	Not Reported
District:	1	Site id:	CAOG60000015882

**O58**  
**NE**  
**1/8 - 1/4 Mile**

**OIL\_GAS CAOG60000016241**

Apinumber:	03722517	Operator:	Exxon Mobil Corp
Lease:	Wtu	Well no:	1897
Field:	WILMINGTON	Caog m2 area:	Not Reported
Map:	128	Status cod:	015
Source:	hud		
Latitude27:	33.786773		
Longitude2:	-118.255288		
Latitude83:	33.786791		
Longitude8:	-118.256192		
Td:	0		
Sec:	32		
Twn:	4S	Rge:	13W
Bm:	SB		
X coord:	0		
Y coord:	0		
Zone:	Not Reported	Spuddate:	12/12/1968 00:00:00
Abanddate:	12/30/1899 00:00:00	Comments 1:	Not Reported
District:	1	Site id:	CAOG60000016241

**O59**  
**NE**  
**1/8 - 1/4 Mile**

**OIL\_GAS CAOG60000016240**

## GEOCHECK® - PHYSICAL SETTING SOURCE MAP FINDINGS

Apinumber:	03701657	Operator:	Exxon Mobil Corp
Lease:	Wtu	Well no:	1672
Field:	WILMINGTON	Caog m2 area:	Not Reported
Map:	128	Status cod:	014
Source:	hud		
Latitude27:	33.786746		
Longitude2:	-118.255194		
Latitude83:	33.786764		
Longitude8:	-118.256098		
Td:	0		
Sec:	33		
Twn:	4S	Rge:	13W
Bm:	SB		
X coord:	0		
Y coord:	0		
Zone:	Not Reported	Spuddate:	12/12/1968 00:00:00
Abanddate:	12/30/1899 00:00:00	Comments 1:	Not Reported
District:	1	Site id:	CAOG60000016240

**P60  
SW  
1/8 - 1/4 Mile**

**OIL\_GAS      CAOG60000015906**

Apinumber:	03701666	Operator:	Exxon Mobil Corp
Lease:	Wtu	Well no:	803
Field:	WILMINGTON	Caog m2 area:	Not Reported
Map:	128	Status cod:	015
Source:	hud		
Latitude27:	33.781851		
Longitude2:	-118.259536		
Latitude83:	33.781869		
Longitude8:	-118.26044		
Td:	0		
Sec:	32		
Twn:	4S	Rge:	13W
Bm:	SB		
X coord:	0		
Y coord:	0		
Zone:	Not Reported	Spuddate:	12/12/1968 00:00:00
Abanddate:	12/30/1899 00:00:00	Comments 1:	Not Reported
District:	1	Site id:	CAOG60000015906

**L61  
West  
1/8 - 1/4 Mile**

**OIL\_GAS      CAOG60000016046**

Apinumber:	03701638	Operator:	Exxon Mobil Corp
Lease:	Wtu	Well no:	831
Field:	WILMINGTON	Caog m2 area:	Not Reported
Map:	128	Status cod:	136
Source:	hud		
Latitude27:	33.784088		
Longitude2:	-118.261172		
Latitude83:	33.784106		
Longitude8:	-118.262076		
Td:	0		

## GEOCHECK® - PHYSICAL SETTING SOURCE MAP FINDINGS

Sec:	32	Rge:	13W
Twn:	4S		
Bm:	SB		
X coord:	0		
Y coord:	0		
Zone:	Not Reported	Spuddate:	12/12/1968 00:00:00
Abanddate:	12/30/1899 00:00:00	Comments 1:	Not Reported
District:	1	Site id:	CAOG60000016046

**J62**  
**WNW**  
**1/8 - 1/4 Mile**

**OIL\_GAS      CAOG60000016160**

Apinumber:	03701837	Operator:	Exxon Mobil Corp
Lease:	Wtu	Well no:	876
Field:	WILMINGTON	Caog m2 area:	Not Reported
Map:	128	Status cod:	014
Source:	hud		
Latitude27:	33.785584		
Longitude2:	-118.260936		
Latitude83:	33.785602		
Longitude8:	-118.26184		
Td:	0		
Sec:	32		
Twn:	4S	Rge:	13W
Bm:	SB		
X coord:	0		
Y coord:	0		
Zone:	Not Reported	Spuddate:	12/12/1968 00:00:00
Abanddate:	12/30/1899 00:00:00	Comments 1:	Not Reported
District:	1	Site id:	CAOG60000016160

**H63**  
**South**  
**1/8 - 1/4 Mile**

**OIL\_GAS      CAOG60000015862**

Apinumber:	03722229	Operator:	Exxon Mobil Corp
Lease:	Wtu	Well no:	1837
Field:	WILMINGTON	Caog m2 area:	Not Reported
Map:	128	Status cod:	015
Source:	hud		
Latitude27:	33.781254		
Longitude2:	-118.257557		
Latitude83:	33.781272		
Longitude8:	-118.258461		
Td:	0		
Sec:	32		
Twn:	4S	Rge:	13W
Bm:	SB		
X coord:	0		
Y coord:	0		
Zone:	Not Reported	Spuddate:	12/12/1968 00:00:00
Abanddate:	12/30/1899 00:00:00	Comments 1:	Not Reported
District:	1	Site id:	CAOG60000015862



## GEOCHECK® - PHYSICAL SETTING SOURCE MAP FINDINGS

Map ID  
Direction  
Distance

Database      EDR ID Number

**G64**  
**ENE**  
**1/8 - 1/4 Mile**

**OIL\_GAS      CAOG60000016167**

Apinumber:	03705075	Operator:	Exxon Mobil Corp
Lease:	Wtu	Well no:	1649
Field:	WILMINGTON	Caog m2 area:	Not Reported
Map:	128	Status cod:	015
Source:	hud		
Latitude27:	33.785792		
Longitude2:	-118.254125		
Latitude83:	33.78581		
Longitude8:	-118.255029		
Td:	0		
Sec:	33		
Twn:	4S	Rge:	13W
Bm:	SB		
X coord:	0		
Y coord:	0		
Zone:	Not Reported	Spuddate:	12/12/1968 00:00:00
Abanddate:	12/30/1899 00:00:00	Comments 1:	Not Reported
District:	1	Site id:	CAOG60000016167

**L65**  
**WSW**  
**1/8 - 1/4 Mile**

**OIL\_GAS      CAOG60000016018**

Apinumber:	03701637	Operator:	Exxon Mobil Corp
Lease:	Wtu	Well no:	832
Field:	WILMINGTON	Caog m2 area:	Not Reported
Map:	128	Status cod:	136
Source:	hud		
Latitude27:	33.783548		
Longitude2:	-118.26115		
Latitude83:	33.783566		
Longitude8:	-118.262054		
Td:	0		
Sec:	32		
Twn:	4S	Rge:	13W
Bm:	SB		
X coord:	0		
Y coord:	0		
Zone:	Not Reported	Spuddate:	12/12/1968 00:00:00
Abanddate:	12/30/1899 00:00:00	Comments 1:	Not Reported
District:	1	Site id:	CAOG60000016018

**G66**  
**ENE**  
**1/8 - 1/4 Mile**

**OIL\_GAS      CAOG60000016170**

## GEOCHECK® - PHYSICAL SETTING SOURCE MAP FINDINGS

Apinumber:	03705096	Operator:	Magness Petroleum Co.
Lease:	Wtu	Well no:	1650
Field:	WILMINGTON	Caog m2 area:	Not Reported
Map:	128	Status cod:	026
Source:	gps		
Latitude27:	33.785799		
Longitude2:	-118.254072		
Latitude83:	33.785817		
Longitude8:	-118.254976		
Td:	0		
Sec:	33		
Twn:	4S	Rge:	13W
Bm:	SB		
X coord:	0		
Y coord:	0		
Zone:	Not Reported	Spuddate:	12/12/1968 00:00:00
Abanddate:	12/30/1899 00:00:00	Comments 1:	Not Reported
District:	1	Site id:	CAOG60000016170

---

**K67  
SE  
1/8 - 1/4 Mile**

**OIL\_GAS      CAOG60000015933**

Apinumber:	03701811	Operator:	Exxon Mobil Corp
Lease:	Wtu	Well no:	1580
Field:	WILMINGTON	Caog m2 area:	Not Reported
Map:	128	Status cod:	014
Source:	hud		
Latitude27:	33.782209		
Longitude2:	-118.254694		
Latitude83:	33.782227		
Longitude8:	-118.255598		
Td:	0		
Sec:	33		
Twn:	4S	Rge:	13W
Bm:	SB		
X coord:	0		
Y coord:	0		
Zone:	Not Reported	Spuddate:	12/12/1968 00:00:00
Abanddate:	12/30/1899 00:00:00	Comments 1:	Not Reported
District:	1	Site id:	CAOG60000015933

---

**L68  
WNW  
1/8 - 1/4 Mile**

**OIL\_GAS      CAOG60000016116**

Apinumber:	03701835	Operator:	Exxon Mobil Corp
Lease:	Wtu	Well no:	874
Field:	WILMINGTON	Caog m2 area:	Not Reported
Map:	128	Status cod:	014
Source:	hud		
Latitude27:	33.78515		
Longitude2:	-118.261258		
Latitude83:	33.785168		
Longitude8:	-118.262162		
Td:	0		

## GEOCHECK® - PHYSICAL SETTING SOURCE MAP FINDINGS

Sec:	32	Rge:	13W
Twn:	4S		
Bm:	SB		
X coord:	0		
Y coord:	0		
Zone:	Not Reported	Spuddate:	12/12/1968 00:00:00
Abanddate:	12/30/1899 00:00:00	Comments 1:	Not Reported
District:	1	Site id:	CAOG60000016116

**169  
ESE  
1/8 - 1/4 Mile**

**OIL\_GAS      CAOG60000016007**

Apinumber:	03701917	Operator:	Exxon Mobil Corp
Lease:	Water & Power	Well no:	1
Field:	WILMINGTON	Caog m2 area:	Not Reported
Map:	128	Status cod:	014
Source:	hud		
Latitude27:	33.783349		
Longitude2:	-118.253806		
Latitude83:	33.783367		
Longitude8:	-118.25471		
Td:	0		
Sec:	33		
Twn:	4S	Rge:	13W
Bm:	SB		
X coord:	0		
Y coord:	0		
Zone:	Not Reported	Spuddate:	12/12/1968 00:00:00
Abanddate:	12/30/1899 00:00:00	Comments 1:	Not Reported
District:	1	Site id:	CAOG60000016007

**Q70  
SW  
1/8 - 1/4 Mile**

**OIL\_GAS      CAOG60000015956**

Apinumber:	03701742	Operator:	Exxon Mobil Corp
Lease:	Wtu	Well no:	801
Field:	WILMINGTON	Caog m2 area:	Not Reported
Map:	128	Status cod:	136
Source:	gps		
Latitude27:	33.782524		
Longitude2:	-118.260697		
Latitude83:	33.782542		
Longitude8:	-118.261601		
Td:	0		
Sec:	32		
Twn:	4S	Rge:	13W
Bm:	SB		
X coord:	0		
Y coord:	0		
Zone:	Not Reported	Spuddate:	12/12/1968 00:00:00
Abanddate:	12/30/1899 00:00:00	Comments 1:	Not Reported
District:	1	Site id:	CAOG60000015956

# GEOCHECK® - PHYSICAL SETTING SOURCE MAP FINDINGS

Map ID  
Direction  
Distance

Database      EDR ID Number

**I71**  
**East**  
**1/8 - 1/4 Mile**

**OIL\_GAS      CAOG60000016024**

Apinumber:	03725183	Operator:	Magness Petroleum Co.
Lease:	WTU	Well no:	1912
Field:	WILMINGTON	Caog m2 area:	Not Reported
Map:	128	Status cod:	000
Source:	hud		
Latitude27:	33.783776		
Longitude2:	-118.253662		
Latitude83:	33.783794		
Longitude8:	-118.254566		
Td:	0		
Sec:	33		
Twn:	4S	Rge:	13W
Bm:	SB		
X coord:	0		
Y coord:	0		
Zone:	Not Reported	Spuddate:	12/12/1968 00:00:00
Abanddate:	12/30/1899 00:00:00	Comments 1:	N
District:	1	Site id:	CAOG60000016024

**I72**  
**ESE**  
**1/8 - 1/4 Mile**

**OIL\_GAS      CAOG60000015969**

Apinumber:	03702040	Operator:	Exxon Mobil Corp
Lease:	Wtu	Well no:	1583
Field:	WILMINGTON	Caog m2 area:	Not Reported
Map:	128	Status cod:	014
Source:	hud		
Latitude27:	33.782762		
Longitude2:	-118.254046		
Latitude83:	33.78278		
Longitude8:	-118.25495		
Td:	0		
Sec:	33		
Twn:	4S	Rge:	13W
Bm:	SB		
X coord:	0		
Y coord:	0		
Zone:	Not Reported	Spuddate:	12/12/1968 00:00:00
Abanddate:	12/30/1899 00:00:00	Comments 1:	Not Reported
District:	1	Site id:	CAOG60000015969

**N73**  
**South**  
**1/8 - 1/4 Mile**

**OIL\_GAS      CAOG60000015843**

## GEOCHECK® - PHYSICAL SETTING SOURCE MAP FINDINGS

Apinumber:	03701445	Operator:	Exxon Mobil Corp
Lease:	Wtu	Well no:	776
Field:	WILMINGTON	Caog m2 area:	Not Reported
Map:	128	Status cod:	014
Source:	hud		
Latitude27:	33.781047		
Longitude2:	-118.257872		
Latitude83:	33.781065		
Longitude8:	-118.258776		
Td:	0		
Sec:	32		
Twn:	4S	Rge:	13W
Bm:	SB		
X coord:	0		
Y coord:	0		
Zone:	Not Reported	Spuddate:	12/12/1968 00:00:00
Abanddate:	12/30/1899 00:00:00	Comments 1:	Not Reported
District:	1	Site id:	CAOG60000015843

---

**K74  
SSE  
1/8 - 1/4 Mile**

**OIL\_GAS      CAOG60000015886**

Apinumber:	03701809	Operator:	Exxon Mobil Corp
Lease:	Wtu	Well no:	782
Field:	WILMINGTON	Caog m2 area:	Not Reported
Map:	128	Status cod:	169
Source:	hud		
Latitude27:	33.781526		
Longitude2:	-118.255387		
Latitude83:	33.781544		
Longitude8:	-118.256291		
Td:	0		
Sec:	32		
Twn:	4S	Rge:	13W
Bm:	SB		
X coord:	0		
Y coord:	0		
Zone:	Not Reported	Spuddate:	12/12/1968 00:00:00
Abanddate:	12/30/1899 00:00:00	Comments 1:	Not Reported
District:	1	Site id:	CAOG60000015886

---

**K75  
SSE  
1/8 - 1/4 Mile**

**OIL\_GAS      CAOG60000015863**

Apinumber:	03701804	Operator:	Exxon Mobil Corp
Lease:	Wtu	Well no:	781
Field:	WILMINGTON	Caog m2 area:	Not Reported
Map:	128	Status cod:	014
Source:	hud		
Latitude27:	33.781301		
Longitude2:	-118.255822		
Latitude83:	33.781319		
Longitude8:	-118.256726		
Td:	0		

## GEOCHECK® - PHYSICAL SETTING SOURCE MAP FINDINGS

Sec:	32	Rge:	13W
Twn:	4S		
Bm:	SB		
X coord:	0		
Y coord:	0		
Zone:	Not Reported	Spddate:	12/12/1968 00:00:00
Abanddate:	12/30/1899 00:00:00	Comments 1:	Not Reported
District:	1	Site id:	CAOG60000015863

**R76  
NW  
1/8 - 1/4 Mile**

**OIL\_GAS      CAOG60000016279**

Apinumber:	03701668	Operator:	Exxon Mobil Corp
Lease:	Wtu	Well no:	930
Field:	WILMINGTON	Caog m2 area:	Not Reported
Map:	128	Status cod:	015
Source:	hud		
Latitude27:	33.787254		
Longitude2:	-118.259814		
Latitude83:	33.787272		
Longitude8:	-118.260718		
Td:	0		
Sec:	32		
Twn:	4S	Rge:	13W
Bm:	SB		
X coord:	0		
Y coord:	0		
Zone:	Not Reported	Spddate:	12/12/1968 00:00:00
Abanddate:	12/30/1899 00:00:00	Comments 1:	Not Reported
District:	1	Site id:	CAOG60000016279

**77  
WNW  
1/8 - 1/4 Mile**

**OIL\_GAS      CAOG60000016169**

Apinumber:	03701838	Operator:	Exxon Mobil Corp
Lease:	Wtu	Well no:	873
Field:	WILMINGTON	Caog m2 area:	Not Reported
Map:	128	Status cod:	014
Source:	hud		
Latitude27:	33.785798		
Longitude2:	-118.261358		
Latitude83:	33.785816		
Longitude8:	-118.262262		
Td:	0		
Sec:	32		
Twn:	4S	Rge:	13W
Bm:	SB		
X coord:	0		
Y coord:	0		
Zone:	Not Reported	Spddate:	12/12/1968 00:00:00
Abanddate:	12/30/1899 00:00:00	Comments 1:	Not Reported
District:	1	Site id:	CAOG60000016169



# GEOCHECK® - PHYSICAL SETTING SOURCE MAP FINDINGS

Map ID  
Direction  
Distance

Database      EDR ID Number

**K78**

**SE**

**1/8 - 1/4 Mile**

**OIL\_GAS**

**CAOG60000015902**

Apinumber:	03725176	Operator:	Magness Petroleum Co.
Lease:	WTU	Well no:	1905
Field:	WILMINGTON	Caog m2 area:	Not Reported
Map:	128	Status cod:	034
Source:	hud		
Latitude27:	33.781795		
Longitude2:	-118.254619		
Latitude83:	33.781813		
Longitude8:	-118.255523		
Td:	0		
Sec:	32		
Twn:	4S	Rge:	13W
Bm:	SB		
X coord:	0		
Y coord:	0		
Zone:	Not Reported	Spuddate:	12/12/1968 00:00:00
Abanddate:	12/30/1899 00:00:00	Comments 1:	A
District:	1	Site id:	CAOG60000015902

**N79**

**SSE**

**1/8 - 1/4 Mile**

**OIL\_GAS**

**CAOG60000015846**

Apinumber:	03721989	Operator:	Exxon Mobil Corp
Lease:	Wtu	Well no:	1833
Field:	WILMINGTON	Caog m2 area:	Not Reported
Map:	128	Status cod:	014
Source:	hud		
Latitude27:	33.781083		
Longitude2:	-118.255851		
Latitude83:	33.781101		
Longitude8:	-118.256755		
Td:	0		
Sec:	32		
Twn:	4S	Rge:	13W
Bm:	SB		
X coord:	0		
Y coord:	0		
Zone:	Not Reported	Spuddate:	12/12/1968 00:00:00
Abanddate:	12/30/1899 00:00:00	Comments 1:	Not Reported
District:	1	Site id:	CAOG60000015846

**J80**

**NW**

**1/8 - 1/4 Mile**

**OIL\_GAS**

**CAOG60000016214**

## GEOCHECK® - PHYSICAL SETTING SOURCE MAP FINDINGS

Apinumber:	03701836	Operator:	Exxon Mobil Corp
Lease:	Wtu	Well no:	875
Field:	WILMINGTON	Caog m2 area:	Not Reported
Map:	128	Status cod:	014
Source:	hud		
Latitude27:	33.786388		
Longitude2:	-118.261062		
Latitude83:	33.786406		
Longitude8:	-118.261966		
Td:	0		
Sec:	32		
Twn:	4S	Rge:	13W
Bm:	SB		
X coord:	0		
Y coord:	0		
Zone:	Not Reported	Spuddate:	12/12/1968 00:00:00
Abanddate:	12/30/1899 00:00:00	Comments 1:	Not Reported
District:	1	Site id:	CAOG60000016214

---

**K81  
SE  
1/8 - 1/4 Mile**

**OIL\_GAS      CAOG60000015901**

Apinumber:	03701802	Operator:	Magness Petroleum Co.
Lease:	Wtu	Well no:	1582
Field:	WILMINGTON	Caog m2 area:	Not Reported
Map:	128	Status cod:	014
Source:	hud		
Latitude27:	33.781791		
Longitude2:	-118.254519		
Latitude83:	33.781809		
Longitude8:	-118.255423		
Td:	0		
Sec:	33		
Twn:	4S	Rge:	13W
Bm:	SB		
X coord:	0		
Y coord:	0		
Zone:	Not Reported	Spuddate:	12/12/1968 00:00:00
Abanddate:	12/30/1899 00:00:00	Comments 1:	Not Reported
District:	1	Site id:	CAOG60000015901

---

**Q82  
SW  
1/8 - 1/4 Mile**

**OIL\_GAS      CAOG60000015931**

Apinumber:	03701972	Operator:	Exxon Mobil Corp
Lease:	Security	Well no:	3
Field:	WILMINGTON	Caog m2 area:	Not Reported
Map:	128	Status cod:	014
Source:	hud		
Latitude27:	33.782171		
Longitude2:	-118.260918		
Latitude83:	33.782189		
Longitude8:	-118.261822		
Td:	0		

## GEOCHECK® - PHYSICAL SETTING SOURCE MAP FINDINGS

Sec:	32	Rge:	13W
Twn:	4S		
Bm:	SB		
X coord:	0		
Y coord:	0		
Zone:	Not Reported	Spuddate:	12/12/1968 00:00:00
Abanddate:	12/30/1899 00:00:00	Comments 1:	Not Reported
District:	1	Site id:	CAOG60000015931

**S83  
SE**

1/4 - 1/2 Mile

OIL\_GAS

CAOG60000015935

Apinumber:	03701893	Operator:	Exxon Mobil Corp
Lease:	Wtu	Well no:	1584
Field:	WILMINGTON	Caog m2 area:	Not Reported
Map:	128	Status cod:	014
Source:	hud		
Latitude27:	33.782245		
Longitude2:	-118.253946		
Latitude83:	33.782263		
Longitude8:	-118.25485		
Td:	0		
Sec:	33		
Twn:	4S	Rge:	13W
Bm:	SB		
X coord:	0		
Y coord:	0		
Zone:	Not Reported	Spuddate:	12/12/1968 00:00:00
Abanddate:	12/30/1899 00:00:00	Comments 1:	Not Reported
District:	1	Site id:	CAOG60000015935

**N84  
SSE**

1/4 - 1/2 Mile

OIL\_GAS

CAOG60000015832

Apinumber:	03725179	Operator:	Magness Petroleum Co.
Lease:	WTU	Well no:	1907
Field:	WILMINGTON	Caog m2 area:	Not Reported
Map:	128	Status cod:	009
Source:	hud		
Latitude27:	33.780938		
Longitude2:	-118.255965		
Latitude83:	33.780956		
Longitude8:	-118.256869		
Td:	0		
Sec:	32		
Twn:	4S	Rge:	13W
Bm:	SB		
X coord:	0		
Y coord:	0		
Zone:	Not Reported	Spuddate:	12/12/1968 00:00:00
Abanddate:	12/30/1899 00:00:00	Comments 1:	A
District:	1	Site id:	CAOG60000015832

## GEOCHECK® - PHYSICAL SETTING SOURCE MAP FINDINGS

Map ID  
Direction  
Distance

Database EDR ID Number

**T85**

**SSE**

1/4 - 1/2 Mile

OIL\_GAS

CAOG60000015849

Apinumber:	03701813	Operator:	Magness Petroleum Co.
Lease:	Wtu	Well no:	783
Field:	WILMINGTON	Caog m2 area:	Not Reported
Map:	128	Status cod:	014
Source:	hud		
Latitude27:	33.78112		
Longitude2:	-118.255354		
Latitude83:	33.781138		
Longitude8:	-118.256258		
Td:	0		
Sec:	32		
Twn:	4S	Rge:	13W
Bm:	SB		
X coord:	0		
Y coord:	0		
Zone:	Not Reported	Spuddate:	12/12/1968 00:00:00
Abanddate:	12/30/1899 00:00:00	Comments 1:	Not Reported
District:	1	Site id:	CAOG60000015849

**N86**

**SSE**

1/4 - 1/2 Mile

OIL\_GAS

CAOG60000015826

Apinumber:	03722212	Operator:	Exxon Mobil Corp
Lease:	Wtu	Well no:	1875
Field:	WILMINGTON	Caog m2 area:	Not Reported
Map:	128	Status cod:	015
Source:	hud		
Latitude27:	33.78089		
Longitude2:	-118.255913		
Latitude83:	33.780908		
Longitude8:	-118.256817		
Td:	0		
Sec:	32		
Twn:	4S	Rge:	13W
Bm:	SB		
X coord:	0		
Y coord:	0		
Zone:	Not Reported	Spuddate:	12/12/1968 00:00:00
Abanddate:	12/30/1899 00:00:00	Comments 1:	Not Reported
District:	1	Site id:	CAOG60000015826

**P87**

**SSW**

1/4 - 1/2 Mile

OIL\_GAS

CAOG60000015825

## GEOCHECK® - PHYSICAL SETTING SOURCE MAP FINDINGS

Apinumber:	03703839	Operator:	Exxon Mobil Corp
Lease:	Wtu	Well no:	775
Field:	WILMINGTON	Caog m2 area:	Not Reported
Map:	128	Status cod:	014
Source:	hud		
Latitude27:	33.780877		
Longitude2:	-118.259067		
Latitude83:	33.780895		
Longitude8:	-118.259971		
Td:	0		
Sec:	32		
Twn:	4S	Rge:	13W
Bm:	SB		
X coord:	0		
Y coord:	0		
Zone:	Not Reported	Spuddate:	12/12/1968 00:00:00
Abanddate:	12/30/1899 00:00:00	Comments 1:	Not Reported
District:	1	Site id:	CAOG60000015825

**N88**  
**South**  
**1/4 - 1/2 Mile**

**OIL\_GAS      CAOG60000015801**

Apinumber:	03701449	Operator:	Exxon Mobil Corp
Lease:	Wtu	Well no:	777
Field:	WILMINGTON	Caog m2 area:	Not Reported
Map:	128	Status cod:	014
Source:	hud		
Latitude27:	33.780639		
Longitude2:	-118.257568		
Latitude83:	33.780657		
Longitude8:	-118.258472		
Td:	0		
Sec:	32		
Twn:	4S	Rge:	13W
Bm:	SB		
X coord:	0		
Y coord:	0		
Zone:	Not Reported	Spuddate:	12/12/1968 00:00:00
Abanddate:	12/30/1899 00:00:00	Comments 1:	Not Reported
District:	1	Site id:	CAOG60000015801

**P89**  
**SSW**  
**1/4 - 1/2 Mile**

**OIL\_GAS      CAOG60000015838**

Apinumber:	03703840	Operator:	Exxon Mobil Corp
Lease:	Wtu	Well no:	774
Field:	WILMINGTON	Caog m2 area:	Not Reported
Map:	128	Status cod:	014
Source:	hud		
Latitude27:	33.781		
Longitude2:	-118.259487		
Latitude83:	33.781018		
Longitude8:	-118.260391		
Td:	0		

## GEOCHECK® - PHYSICAL SETTING SOURCE MAP FINDINGS

Sec:	32	Rge:	13W
Twn:	4S		
Bm:	SB		
X coord:	0		
Y coord:	0		
Zone:	Not Reported	Spuddate:	12/12/1968 00:00:00
Abanddate:	12/30/1899 00:00:00	Comments 1:	Not Reported
District:	1	Site id:	CAOG60000015838

**P90  
SW**

1/4 - 1/2 Mile

**OIL\_GAS      CAOG60000015892**

Apinumber:	03701743	Operator:	Exxon Mobil Corp
Lease:	Wtu	Well no:	802
Field:	WILMINGTON	Caog m2 area:	Not Reported
Map:	128	Status cod:	136
Source:	hud		
Latitude27:	33.781673		
Longitude2:	-118.260642		
Latitude83:	33.781691		
Longitude8:	-118.261546		
Td:	0		
Sec:	32		
Twn:	4S	Rge:	13W
Bm:	SB		
X coord:	0		
Y coord:	0		
Zone:	Not Reported	Spuddate:	12/12/1968 00:00:00
Abanddate:	12/30/1899 00:00:00	Comments 1:	Not Reported
District:	1	Site id:	CAOG60000015892

**N91  
SSE**

1/4 - 1/2 Mile

**OIL\_GAS      CAOG60000015819**

Apinumber:	03701810	Operator:	Magness Petroleum Co.
Lease:	Wtu	Well no:	780
Field:	WILMINGTON	Caog m2 area:	Not Reported
Map:	128	Status cod:	010
Source:	gps		
Latitude27:	33.780836		
Longitude2:	-118.25591		
Latitude83:	33.780854		
Longitude8:	-118.256814		
Td:	0		
Sec:	32		
Twn:	4S	Rge:	13W
Bm:	SB		
X coord:	0		
Y coord:	0		
Zone:	Not Reported	Spuddate:	12/12/1968 00:00:00
Abanddate:	12/30/1899 00:00:00	Comments 1:	Not Reported
District:	1	Site id:	CAOG60000015819



## GEOCHECK® - PHYSICAL SETTING SOURCE MAP FINDINGS

Map ID  
Direction  
Distance

Database      EDR ID Number

**M92**

East

1/4 - 1/2 Mile

OIL\_GAS

CAOG60000016020

Apinumber:	03701918	Operator:	Exxon Mobil Corp
Lease:	Water & Power	Well no:	2
Field:	WILMINGTON	Caog m2 area:	Not Reported
Map:	128	Status cod:	014
Source:	hud		
Latitude27:	33.783703		
Longitude2:	-118.253		
Latitude83:	33.783721		
Longitude8:	-118.253904		
Td:	0		
Sec:	33		
Twn:	4S	Rge:	13W
Bm:	SB		
X coord:	0		
Y coord:	0		
Zone:	Not Reported	Spuddate:	12/12/1968 00:00:00
Abanddate:	12/30/1899 00:00:00	Comments 1:	Not Reported
District:	1	Site id:	CAOG60000016020

**R93**

NNW

1/4 - 1/2 Mile

OIL\_GAS

CAOG60000016303

Apinumber:	03701669	Operator:	Magness Petroleum Co.
Lease:	Wtu	Well no:	929
Field:	WILMINGTON	Caog m2 area:	Not Reported
Map:	128	Status cod:	008
Source:	gps		
Latitude27:	33.787644		
Longitude2:	-118.2599		
Latitude83:	33.787662		
Longitude8:	-118.260804		
Td:	0		
Sec:	32		
Twn:	4S	Rge:	13W
Bm:	SB		
X coord:	0		
Y coord:	0		
Zone:	Not Reported	Spuddate:	12/12/1968 00:00:00
Abanddate:	12/30/1899 00:00:00	Comments 1:	Not Reported
District:	1	Site id:	CAOG60000016303

**S94**

SE

1/4 - 1/2 Mile

OIL\_GAS

CAOG60000015868

## GEOCHECK® - PHYSICAL SETTING SOURCE MAP FINDINGS

Apinumber:	03701807	Operator:	Exxon Mobil Corp
Lease:	Wtu	Well no:	1540
Field:	WILMINGTON	Caog m2 area:	Not Reported
Map:	128	Status cod:	014
Source:	hud		
Latitude27:	33.781337		
Longitude2:	-118.254657		
Latitude83:	33.781355		
Longitude8:	-118.255561		
Td:	0		
Sec:	33		
Twn:	4S	Rge:	13W
Bm:	SB		
X coord:	0		
Y coord:	0		
Zone:	Not Reported	Spuddate:	12/12/1968 00:00:00
Abanddate:	12/30/1899 00:00:00	Comments 1:	Not Reported
District:	1	Site id:	CAOG60000015868

**R95  
NW  
1/4 - 1/2 Mile**

**OIL\_GAS      CAOG60000016267**

Apinumber:	03701889	Operator:	Exxon Mobil Corp
Lease:	Wtu	Well no:	928
Field:	WILMINGTON	Caog m2 area:	Not Reported
Map:	128	Status cod:	014
Source:	hud		
Latitude27:	33.78716		
Longitude2:	-118.260845		
Latitude83:	33.787178		
Longitude8:	-118.261749		
Td:	0		
Sec:	32		
Twn:	4S	Rge:	13W
Bm:	SB		
X coord:	0		
Y coord:	0		
Zone:	Not Reported	Spuddate:	12/12/1968 00:00:00
Abanddate:	12/30/1899 00:00:00	Comments 1:	Not Reported
District:	1	Site id:	CAOG60000016267

**S96  
ESE  
1/4 - 1/2 Mile**

**OIL\_GAS      CAOG60000015975**

Apinumber:	03703691	Operator:	Magness Petroleum Co.
Lease:	Wtu	Well no:	1586
Field:	WILMINGTON	Caog m2 area:	Not Reported
Map:	128	Status cod:	008
Source:	gps		
Latitude27:	33.782864		
Longitude2:	-118.253092		
Latitude83:	33.782882		
Longitude8:	-118.253996		
Td:	0		

## GEOCHECK® - PHYSICAL SETTING SOURCE MAP FINDINGS

Sec:	33	Rge:	13W
Twn:	4S		
Bm:	SB		
X coord:	0		
Y coord:	0		
Zone:	Not Reported	Spuddate:	12/12/1968 00:00:00
Abanddate:	12/30/1899 00:00:00	Comments 1:	Not Reported
District:	1	Site id:	CAOG60000015975

**S97  
SE**

1/4 - 1/2 Mile

**OIL\_GAS      CAOG60000015912**

Apinumber:	03703793	Operator:	Magness Petroleum Co.
Lease:	Wtu	Well no:	1585
Field:	WILMINGTON	Caog m2 area:	Not Reported
Map:	128	Status cod:	008
Source:	gps		
Latitude27:	33.78189		
Longitude2:	-118.253727		
Latitude83:	33.781908		
Longitude8:	-118.254631		
Td:	0		
Sec:	33		
Twn:	4S	Rge:	13W
Bm:	SB		
X coord:	0		
Y coord:	0		
Zone:	Not Reported	Spuddate:	12/12/1968 00:00:00
Abanddate:	12/30/1899 00:00:00	Comments 1:	Not Reported
District:	1	Site id:	CAOG60000015912

**S98  
ESE**

1/4 - 1/2 Mile

**OIL\_GAS      CAOG60000015929**

Apinumber:	03725182	Operator:	Magness Petroleum Co.
Lease:	WTU	Well no:	1913
Field:	WILMINGTON	Caog m2 area:	Not Reported
Map:	128	Status cod:	008
Source:	hud		
Latitude27:	33.782124		
Longitude2:	-118.25342		
Latitude83:	33.782142		
Longitude8:	-118.254324		
Td:	0		
Sec:	32		
Twn:	4S	Rge:	13W
Bm:	SB		
X coord:	0		
Y coord:	0		
Zone:	Not Reported	Spuddate:	12/12/1968 00:00:00
Abanddate:	12/30/1899 00:00:00	Comments 1:	N
District:	1	Site id:	CAOG60000015929

## GEOCHECK® - PHYSICAL SETTING SOURCE MAP FINDINGS

Map ID  
Direction  
Distance

Database EDR ID Number

**O99**

**NE**

1/4 - 1/2 Mile

OIL\_GAS

CAOG60000016295

Apinumber:	03701935	Operator:	Magness Petroleum Co.
Lease:	Wtu	Well no:	1673
Field:	WILMINGTON	Caog m2 area:	Not Reported
Map:	128	Status cod:	008
Source:	gps		
Latitude27:	33.787529		
Longitude2:	-118.254322		
Latitude83:	33.787547		
Longitude8:	-118.255226		
Td:	0		
Sec:	33		
Twn:	4S	Rge:	13W
Bm:	SB		
X coord:	0		
Y coord:	0		
Zone:	Not Reported	Spuddate:	12/12/1968 00:00:00
Abanddate:	12/30/1899 00:00:00	Comments 1:	Not Reported
District:	1	Site id:	CAOG60000016295

**U100**

**West**

1/4 - 1/2 Mile

OIL\_GAS

CAOG60000016031

Apinumber:	03701904	Operator:	Magness Petroleum Co.
Lease:	Wtu	Well no:	830
Field:	WILMINGTON	Caog m2 area:	Not Reported
Map:	128	Status cod:	008
Source:	gps		
Latitude27:	33.783905		
Longitude2:	-118.262594		
Latitude83:	33.783923		
Longitude8:	-118.263498		
Td:	0		
Sec:	32		
Twn:	4S	Rge:	13W
Bm:	SB		
X coord:	0		
Y coord:	0		
Zone:	Not Reported	Spuddate:	12/12/1968 00:00:00
Abanddate:	12/30/1899 00:00:00	Comments 1:	Not Reported
District:	1	Site id:	CAOG60000016031

**V101**

**NW**

1/4 - 1/2 Mile

OIL\_GAS

CAOG60000016273

## GEOCHECK® - PHYSICAL SETTING SOURCE MAP FINDINGS

Apinumber:	03701593	Operator:	Exxon Mobil Corp
Lease:	Wtu	Well no:	926
Field:	WILMINGTON	Caog m2 area:	Not Reported
Map:	128	Status cod:	014
Source:	hud		
Latitude27:	33.78719		
Longitude2:	-118.261373		
Latitude83:	33.787208		
Longitude8:	-118.262277		
Td:	0		
Sec:	32		
Twn:	4S	Rge:	13W
Bm:	SB		
X coord:	0		
Y coord:	0		
Zone:	Not Reported	Spuddate:	12/12/1968 00:00:00
Abanddate:	12/30/1899 00:00:00	Comments 1:	Not Reported
District:	1	Site id:	CAOG60000016273

**W102  
SW  
1/4 - 1/2 Mile**

**OIL\_GAS      CAOG60000015818**

Apinumber:	03700348	Operator:	Exxon Mobil Corp
Lease:	Wtu	Well no:	773
Field:	WILMINGTON	Caog m2 area:	Not Reported
Map:	128	Status cod:	136
Source:	hud		
Latitude27:	33.780834		
Longitude2:	-118.260385		
Latitude83:	33.780852		
Longitude8:	-118.261289		
Td:	0		
Sec:	32		
Twn:	4S	Rge:	13W
Bm:	SB		
X coord:	0		
Y coord:	0		
Zone:	Not Reported	Spuddate:	12/12/1968 00:00:00
Abanddate:	12/30/1899 00:00:00	Comments 1:	Not Reported
District:	1	Site id:	CAOG60000015818

**U103  
West  
1/4 - 1/2 Mile**

**OIL\_GAS      CAOG60000016067**

Apinumber:	03701418	Operator:	Exxon Mobil Corp
Lease:	Wtu	Well no:	829
Field:	WILMINGTON	Caog m2 area:	Not Reported
Map:	128	Status cod:	014
Source:	hud		
Latitude27:	33.784318		
Longitude2:	-118.262637		
Latitude83:	33.784336		
Longitude8:	-118.263541		
Td:	0		

## GEOCHECK® - PHYSICAL SETTING SOURCE MAP FINDINGS

Sec:	32	Rge:	13W
Twn:	4S		
Bm:	SB		
X coord:	0		
Y coord:	0		
Zone:	Not Reported	Spuddate:	12/12/1968 00:00:00
Abanddate:	12/30/1899 00:00:00	Comments 1:	Not Reported
District:	1	Site id:	CAOG60000016067

### X104

#### East

1/4 - 1/2 Mile

OIL\_GAS

CAOG60000016094

Apinumber:	03701952	Operator:	Exxon Mobil Corp
Lease:	Wtu	Well no:	1621
Field:	WILMINGTON	Caog m2 area:	Not Reported
Map:	128	Status cod:	014
Source:	hud		
Latitude27:	33.784779		
Longitude2:	-118.252324		
Latitude83:	33.784797		
Longitude8:	-118.253228		
Td:	0		
Sec:	33		
Twn:	4S	Rge:	13W
Bm:	SB		
X coord:	0		
Y coord:	0		
Zone:	Not Reported	Spuddate:	12/12/1968 00:00:00
Abanddate:	12/30/1899 00:00:00	Comments 1:	Not Reported
District:	1	Site id:	CAOG60000016094

### Y105

#### ENE

1/4 - 1/2 Mile

OIL\_GAS

CAOG60000016213

Apinumber:	03701958	Operator:	Exxon Mobil Corp
Lease:	Wtu	Well no:	1651
Field:	WILMINGTON	Caog m2 area:	Not Reported
Map:	128	Status cod:	014
Source:	hud		
Latitude27:	33.786373		
Longitude2:	-118.25288		
Latitude83:	33.786391		
Longitude8:	-118.253784		
Td:	0		
Sec:	33		
Twn:	4S	Rge:	13W
Bm:	SB		
X coord:	0		
Y coord:	0		
Zone:	Not Reported	Spuddate:	12/12/1968 00:00:00
Abanddate:	12/30/1899 00:00:00	Comments 1:	Not Reported
District:	1	Site id:	CAOG60000016213



# GEOCHECK® - PHYSICAL SETTING SOURCE MAP FINDINGS

Map ID  
Direction  
Distance

Database      EDR ID Number

**T106**

**SE**  
**1/4 - 1/2 Mile**

**OIL\_GAS      CAOG60000015823**

Apinumber:	03701801	Operator:	Exxon Mobil Corp
Lease:	Wtu	Well no:	1541
Field:	WILMINGTON	Caog m2 area:	Not Reported
Map:	128	Status cod:	014
Source:	hud		
Latitude27:	33.780874		
Longitude2:	-118.254438		
Latitude83:	33.780892		
Longitude8:	-118.255342		
Td:	0		
Sec:	33		
Twn:	4S	Rge:	13W
Bm:	SB		
X coord:	0		
Y coord:	0		
Zone:	Not Reported	Spuddate:	12/12/1968 00:00:00
Abanddate:	12/30/1899 00:00:00	Comments 1:	Not Reported
District:	1	Site id:	CAOG60000015823

**X107**

**ENE**  
**1/4 - 1/2 Mile**

**OIL\_GAS      CAOG60000016156**

Apinumber:	03701955	Operator:	Exxon Mobil Corp
Lease:	Wtu	Well no:	1653
Field:	WILMINGTON	Caog m2 area:	Not Reported
Map:	128	Status cod:	136
Source:	hud		
Latitude27:	33.785473		
Longitude2:	-118.252463		
Latitude83:	33.785491		
Longitude8:	-118.253367		
Td:	0		
Sec:	33		
Twn:	4S	Rge:	13W
Bm:	SB		
X coord:	0		
Y coord:	0		
Zone:	Not Reported	Spuddate:	12/12/1968 00:00:00
Abanddate:	12/30/1899 00:00:00	Comments 1:	Not Reported
District:	1	Site id:	CAOG60000016156

**S108**

**SE**  
**1/4 - 1/2 Mile**

**OIL\_GAS      CAOG60000015880**

## GEOCHECK® - PHYSICAL SETTING SOURCE MAP FINDINGS

Apinumber:	03703794	Operator:	Exxon Mobil Corp
Lease:	Wtu	Well no:	1542
Field:	WILMINGTON	Caog m2 area:	Not Reported
Map:	128	Status cod:	014
Source:	hud		
Latitude27:	33.781418		
Longitude2:	-118.253583		
Latitude83:	33.781436		
Longitude8:	-118.254487		
Td:	0		
Sec:	33		
Twn:	4S	Rge:	13W
Bm:	SB		
X coord:	0		
Y coord:	0		
Zone:	Not Reported	Spuddate:	12/12/1968 00:00:00
Abanddate:	12/30/1899 00:00:00	Comments 1:	Not Reported
District:	1	Site id:	CAOG60000015880

**Z109  
ESE  
1/4 - 1/2 Mile**

**OIL\_GAS      CAOG60000015977**

Apinumber:	03703688	Operator:	Exxon Mobil Corp
Lease:	Wtu	Well no:	1588
Field:	WILMINGTON	Caog m2 area:	Not Reported
Map:	128	Status cod:	014
Source:	hud		
Latitude27:	33.782893		
Longitude2:	-118.252506		
Latitude83:	33.782911		
Longitude8:	-118.25341		
Td:	0		
Sec:	33		
Twn:	4S	Rge:	13W
Bm:	SB		
X coord:	0		
Y coord:	0		
Zone:	Not Reported	Spuddate:	12/12/1968 00:00:00
Abanddate:	12/30/1899 00:00:00	Comments 1:	Not Reported
District:	1	Site id:	CAOG60000015977

**AA110  
West  
1/4 - 1/2 Mile**

**OIL\_GAS      CAOG60000016110**

Apinumber:	03701694	Operator:	Exxon Mobil Corp
Lease:	Wtu	Well no:	872
Field:	WILMINGTON	Caog m2 area:	Not Reported
Map:	128	Status cod:	014
Source:	hud		
Latitude27:	33.785095		
Longitude2:	-118.262729		
Latitude83:	33.785113		
Longitude8:	-118.263633		
Td:	0		

## GEOCHECK® - PHYSICAL SETTING SOURCE MAP FINDINGS

Sec:	32	Rge:	13W
Twn:	4S		
Bm:	SB		
X coord:	0		
Y coord:	0		
Zone:	Not Reported	Spuddate:	12/12/1968 00:00:00
Abanddate:	12/30/1899 00:00:00	Comments 1:	Not Reported
District:	1	Site id:	CAOG60000016110

**X111**  
**ENE**  
**1/4 - 1/2 Mile**

**OIL\_GAS      CAOG60000016143**

Apinumber:	03721440	Operator:	Exxon Mobil Corp
Lease:	Wtu	Well no:	1824
Field:	WILMINGTON	Caog m2 area:	Not Reported
Map:	128	Status cod:	135
Source:	hud		
Latitude27:	33.785382		
Longitude2:	-118.252285		
Latitude83:	33.7854		
Longitude8:	-118.253189		
Td:	0		
Sec:	33		
Twn:	4S	Rge:	13W
Bm:	SB		
X coord:	0		
Y coord:	0		
Zone:	Not Reported	Spuddate:	12/12/1968 00:00:00
Abanddate:	12/30/1899 00:00:00	Comments 1:	Not Reported
District:	1	Site id:	CAOG60000016143

**R112**  
**NNW**  
**1/4 - 1/2 Mile**

**OIL\_GAS      CAOG60000016335**

Apinumber:	03701670	Operator:	Exxon Mobil Corp
Lease:	Wtu	Well no:	962
Field:	WILMINGTON	Caog m2 area:	Not Reported
Map:	128	Status cod:	014
Source:	hud		
Latitude27:	33.788352		
Longitude2:	-118.259956		
Latitude83:	33.78837		
Longitude8:	-118.26086		
Td:	0		
Sec:	32		
Twn:	4S	Rge:	13W
Bm:	SB		
X coord:	0		
Y coord:	0		
Zone:	Not Reported	Spuddate:	12/12/1968 00:00:00
Abanddate:	12/30/1899 00:00:00	Comments 1:	Not Reported
District:	1	Site id:	CAOG60000016335

## GEOCHECK® - PHYSICAL SETTING SOURCE MAP FINDINGS

Map ID  
Direction  
Distance

Database      EDR ID Number

**R113**

**NW**

**1/4 - 1/2 Mile**

**OIL\_GAS**

**CAOG60000016313**

Apinumber:	03705070	Operator:	Zephyr Oil Co.
Lease:	Gilmore	Well no:	1
Field:	WILMINGTON	Caog m2 area:	Not Reported
Map:	128	Status cod:	014
Source:	hud		
Latitude27:	33.787882		
Longitude2:	-118.260909		
Latitude83:	33.7879		
Longitude8:	-118.261813		
Td:	0		
Sec:	32		
Twn:	4S	Rge:	13W
Bm:	SB		
X coord:	0		
Y coord:	0		
Zone:	Not Reported	Spuddate:	12/12/1968 00:00:00
Abanddate:	12/30/1899 00:00:00	Comments 1:	Not Reported
District:	1	Site id:	CAOG60000016313

**AA114**

**WNW**

**1/4 - 1/2 Mile**

**OIL\_GAS**

**CAOG60000016153**

Apinumber:	03701695	Operator:	Exxon Mobil Corp
Lease:	Wtu	Well no:	871
Field:	WILMINGTON	Caog m2 area:	Not Reported
Map:	128	Status cod:	014
Source:	hud		
Latitude27:	33.785461		
Longitude2:	-118.262758		
Latitude83:	33.785479		
Longitude8:	-118.263662		
Td:	0		
Sec:	32		
Twn:	4S	Rge:	13W
Bm:	SB		
X coord:	0		
Y coord:	0		
Zone:	Not Reported	Spuddate:	12/12/1968 00:00:00
Abanddate:	12/30/1899 00:00:00	Comments 1:	Not Reported
District:	1	Site id:	CAOG60000016153

**U115**

**WSW**

**1/4 - 1/2 Mile**

**OIL\_GAS**

**CAOG60000015986**

## GEOCHECK® - PHYSICAL SETTING SOURCE MAP FINDINGS

Apinumber:	03701905	Operator:	Exxon Mobil Corp
Lease:	Wtu	Well no:	798
Field:	WILMINGTON	Caog m2 area:	Not Reported
Map:	128	Status cod:	014
Source:	hud		
Latitude27:	33.783092		
Longitude2:	-118.262728		
Latitude83:	33.78311		
Longitude8:	-118.263632		
Td:	0		
Sec:	32		
Twn:	4S	Rge:	13W
Bm:	SB		
X coord:	0		
Y coord:	0		
Zone:	Not Reported	Spuddate:	12/12/1968 00:00:00
Abanddate:	12/30/1899 00:00:00	Comments 1:	Not Reported
District:	1	Site id:	CAOG60000015986

---

**V116  
NW  
1/4 - 1/2 Mile**

**OIL\_GAS      CAOG60000016301**

Apinumber:	03701592	Operator:	Exxon Mobil Corp
Lease:	Wtu	Well no:	925
Field:	WILMINGTON	Caog m2 area:	Not Reported
Map:	128	Status cod:	015
Source:	hud		
Latitude27:	33.787574		
Longitude2:	-118.261403		
Latitude83:	33.787592		
Longitude8:	-118.262307		
Td:	0		
Sec:	32		
Twn:	4S	Rge:	13W
Bm:	SB		
X coord:	0		
Y coord:	0		
Zone:	Not Reported	Spuddate:	12/12/1968 00:00:00
Abanddate:	12/30/1899 00:00:00	Comments 1:	Not Reported
District:	1	Site id:	CAOG60000016301

---

**Y117  
ENE  
1/4 - 1/2 Mile**

**OIL\_GAS      CAOG60000016194**

Apinumber:	03701956	Operator:	Exxon Mobil Corp
Lease:	Wtu	Well no:	1652
Field:	WILMINGTON	Caog m2 area:	Not Reported
Map:	128	Status cod:	136
Source:	hud		
Latitude27:	33.786173		
Longitude2:	-118.252456		
Latitude83:	33.786191		
Longitude8:	-118.25336		
Td:	0		

## GEOCHECK® - PHYSICAL SETTING SOURCE MAP FINDINGS

Sec:	33	Rge:	13W
Twn:	4S		
Bm:	SB		
X coord:	0		
Y coord:	0		
Zone:	Not Reported	Spuddate:	12/12/1968 00:00:00
Abanddate:	12/30/1899 00:00:00	Comments 1:	Not Reported
District:	1	Site id:	CAOG60000016194

**Y118**  
**NE**  
**1/4 - 1/2 Mile**

**OIL\_GAS      CAOG60000016250**

Apinumber:	03701957	Operator:	Exxon Mobil Corp
Lease:	Wtu	Well no:	1675
Field:	WILMINGTON	Caog m2 area:	Not Reported
Map:	128	Status cod:	014
Source:	hud		
Latitude27:	33.786954		
Longitude2:	-118.252948		
Latitude83:	33.786972		
Longitude8:	-118.253852		
Td:	0		
Sec:	33		
Twn:	4S	Rge:	13W
Bm:	SB		
X coord:	0		
Y coord:	0		
Zone:	Not Reported	Spuddate:	12/12/1968 00:00:00
Abanddate:	12/30/1899 00:00:00	Comments 1:	Not Reported
District:	1	Site id:	CAOG60000016250

**AB119**  
**South**  
**1/4 - 1/2 Mile**

**OIL\_GAS      CAOG60000015745**

Apinumber:	03705094	Operator:	Exxon Mobil Corp
Lease:	Wtu	Well no:	749
Field:	WILMINGTON	Caog m2 area:	Not Reported
Map:	128	Status cod:	014
Source:	hud		
Latitude27:	33.779823		
Longitude2:	-118.256665		
Latitude83:	33.779841		
Longitude8:	-118.257569		
Td:	0		
Sec:	32		
Twn:	4S	Rge:	13W
Bm:	SB		
X coord:	0		
Y coord:	0		
Zone:	Not Reported	Spuddate:	12/12/1968 00:00:00
Abanddate:	12/30/1899 00:00:00	Comments 1:	Not Reported
District:	1	Site id:	CAOG60000015745



## GEOCHECK® - PHYSICAL SETTING SOURCE MAP FINDINGS

Map ID  
Direction  
Distance

Database      EDR ID Number

**S120**

**SE**

1/4 - 1/2 Mile

**OIL\_GAS**

**CAOG60000015900**

Apinumber:	03703690	Operator:	Exxon Mobil Corp
Lease:	Wtu	Well no:	1587
Field:	WILMINGTON	Caog m2 area:	Not Reported
Map:	128	Status cod:	014
Source:	hud		
Latitude27:	33.781781		
Longitude2:	-118.252912		
Latitude83:	33.781799		
Longitude8:	-118.253816		
Td:	0		
Sec:	33		
Twn:	4S	Rge:	13W
Bm:	SB		
X coord:	0		
Y coord:	0		
Zone:	Not Reported	Spuddate:	12/12/1968 00:00:00
Abanddate:	12/30/1899 00:00:00	Comments 1:	Not Reported
District:	1	Site id:	CAOG60000015900

**AA121**

**WNW**

1/4 - 1/2 Mile

**OIL\_GAS**

**CAOG60000016175**

Apinumber:	03701696	Operator:	Exxon Mobil Corp
Lease:	Wtu	Well no:	870
Field:	WILMINGTON	Caog m2 area:	Not Reported
Map:	128	Status cod:	014
Source:	hud		
Latitude27:	33.785956		
Longitude2:	-118.262756		
Latitude83:	33.785974		
Longitude8:	-118.26366		
Td:	0		
Sec:	32		
Twn:	4S	Rge:	13W
Bm:	SB		
X coord:	0		
Y coord:	0		
Zone:	Not Reported	Spuddate:	12/12/1968 00:00:00
Abanddate:	12/30/1899 00:00:00	Comments 1:	Not Reported
District:	1	Site id:	CAOG60000016175

**AC122**

**WSW**

1/4 - 1/2 Mile

**OIL\_GAS**

**CAOG60000015953**

## GEOCHECK® - PHYSICAL SETTING SOURCE MAP FINDINGS

Apinumber:	03703788	Operator:	Exxon Mobil Corp
Lease:	Wtu	Well no:	799
Field:	WILMINGTON	Caog m2 area:	Not Reported
Map:	128	Status cod:	014
Source:	hud		
Latitude27:	33.782495		
Longitude2:	-118.262626		
Latitude83:	33.782513		
Longitude8:	-118.26353		
Td:	0		
Sec:	32		
Twn:	4S	Rge:	13W
Bm:	SB		
X coord:	0		
Y coord:	0		
Zone:	Not Reported	Spuddate:	12/12/1968 00:00:00
Abanddate:	12/30/1899 00:00:00	Comments 1:	Not Reported
District:	1	Site id:	CAOG60000015953

**W123  
SW  
1/4 - 1/2 Mile**

**OIL\_GAS      CAOG60000015798**

Apinumber:	03700349	Operator:	Exxon Mobil Corp
Lease:	Wtu	Well no:	772
Field:	WILMINGTON	Caog m2 area:	Not Reported
Map:	128	Status cod:	014
Source:	hud		
Latitude27:	33.780582		
Longitude2:	-118.260775		
Latitude83:	33.7806		
Longitude8:	-118.261679		
Td:	0		
Sec:	32		
Twn:	4S	Rge:	13W
Bm:	SB		
X coord:	0		
Y coord:	0		
Zone:	Not Reported	Spuddate:	12/12/1968 00:00:00
Abanddate:	12/30/1899 00:00:00	Comments 1:	Not Reported
District:	1	Site id:	CAOG60000015798

**AD124  
South  
1/4 - 1/2 Mile**

**OIL\_GAS      CAOG60000015740**

Apinumber:	03704007	Operator:	Exxon Mobil Corp
Lease:	Wtu	Well no:	743
Field:	WILMINGTON	Caog m2 area:	Not Reported
Map:	128	Status cod:	014
Source:	hud		
Latitude27:	33.779711		
Longitude2:	-118.258388		
Latitude83:	33.779729		
Longitude8:	-118.259292		
Td:	0		

## GEOCHECK® - PHYSICAL SETTING SOURCE MAP FINDINGS

Sec:	32	Rge:	13W
Twn:	4S		
Bm:	SB		
X coord:	0		
Y coord:	0		
Zone:	Not Reported	Spuddate:	12/12/1968 00:00:00
Abanddate:	12/30/1899 00:00:00	Comments 1:	Not Reported
District:	1	Site id:	CAOG60000015740

**AE125  
SE**

1/4 - 1/2 Mile

OIL\_GAS

CAOG60000015831

Apinumber:	03703792	Operator:	Exxon Mobil Corp
Lease:	Wtu	Well no:	1543
Field:	WILMINGTON	Caog m2 area:	Not Reported
Map:	128	Status cod:	014
Source:	hud		
Latitude27:	33.780928		
Longitude2:	-118.253602		
Latitude83:	33.780946		
Longitude8:	-118.254506		
Td:	0		
Sec:	33		
Twn:	4S	Rge:	13W
Bm:	SB		
X coord:	0		
Y coord:	0		
Zone:	Not Reported	Spuddate:	12/12/1968 00:00:00
Abanddate:	12/30/1899 00:00:00	Comments 1:	Not Reported
District:	1	Site id:	CAOG600000015831

**AB126**

South

1/4 - 1/2 Mile

OIL\_GAS

CAOG60000015725

Apinumber:	03705093	Operator:	Exxon Mobil Corp
Lease:	Wtu	Well no:	746
Field:	WILMINGTON	Caog m2 area:	Not Reported
Map:	128	Status cod:	014
Source:	hud		
Latitude27:	33.779534		
Longitude2:	-118.257066		
Latitude83:	33.779552		
Longitude8:	-118.25797		
Td:	0		
Sec:	32		
Twn:	4S	Rge:	13W
Bm:	SB		
X coord:	0		
Y coord:	0		
Zone:	Not Reported	Spuddate:	12/12/1968 00:00:00
Abanddate:	12/30/1899 00:00:00	Comments 1:	Not Reported
District:	1	Site id:	CAOG600000015725

## GEOCHECK® - PHYSICAL SETTING SOURCE MAP FINDINGS

Map ID  
Direction  
Distance

Database EDR ID Number

**Z127**

**ESE**

**1/4 - 1/2 Mile**

**OIL\_GAS**

**CAOG60000015917**

Apinumber:	03703679	Operator:	Exxon Mobil Corp
Lease:	Wtu	Well no:	1589
Field:	WILMINGTON	Caog m2 area:	Not Reported
Map:	128	Status cod:	014
Source:	hud		
Latitude27:	33.78194		
Longitude2:	-118.252446		
Latitude83:	33.781958		
Longitude8:	-118.25335		
Td:	0		
Sec:	33		
Twn:	4S	Rge:	13W
Bm:	SB		
X coord:	0		
Y coord:	0		
Zone:	Not Reported	Spuddate:	12/12/1968 00:00:00
Abanddate:	12/30/1899 00:00:00	Comments 1:	Not Reported
District:	1	Site id:	CAOG60000015917

**Y128**

**NE**

**1/4 - 1/2 Mile**

**OIL\_GAS**

**CAOG60000016293**

Apinumber:	03701959	Operator:	Exxon Mobil Corp
Lease:	Wtu	Well no:	1674
Field:	WILMINGTON	Caog m2 area:	Not Reported
Map:	128	Status cod:	014
Source:	hud		
Latitude27:	33.787508		
Longitude2:	-118.252973		
Latitude83:	33.787526		
Longitude8:	-118.253877		
Td:	0		
Sec:	33		
Twn:	4S	Rge:	13W
Bm:	SB		
X coord:	0		
Y coord:	0		
Zone:	Not Reported	Spuddate:	12/12/1968 00:00:00
Abanddate:	12/30/1899 00:00:00	Comments 1:	Not Reported
District:	1	Site id:	CAOG60000016293

**Z129**

**ESE**

**1/4 - 1/2 Mile**

**OIL\_GAS**

**CAOG60000015941**

## GEOCHECK® - PHYSICAL SETTING SOURCE MAP FINDINGS

Apinumber:	03703830	Operator:	Exxon Mobil Corp
Lease:	Wtu	Well no:	1590
Field:	WILMINGTON	Caog m2 area:	Not Reported
Map:	128	Status cod:	014
Source:	hud		
Latitude27:	33.782285		
Longitude2:	-118.252177		
Latitude83:	33.782303		
Longitude8:	-118.253081		
Td:	0		
Sec:	33		
Twn:	4S	Rge:	13W
Bm:	SB		
X coord:	0		
Y coord:	0		
Zone:	Not Reported	Spuddate:	12/12/1968 00:00:00
Abanddate:	12/30/1899 00:00:00	Comments 1:	Not Reported
District:	1	Site id:	CAOG60000015941

---

**V130  
NW  
1/4 - 1/2 Mile**

**OIL\_GAS      CAOG60000016326**

Apinumber:	03701922	Operator:	Exxon Mobil Corp
Lease:	Wtu	Well no:	924
Field:	WILMINGTON	Caog m2 area:	Not Reported
Map:	128	Status cod:	015
Source:	hud		
Latitude27:	33.788095		
Longitude2:	-118.261468		
Latitude83:	33.788113		
Longitude8:	-118.262372		
Td:	0		
Sec:	32		
Twn:	4S	Rge:	13W
Bm:	SB		
X coord:	0		
Y coord:	0		
Zone:	Not Reported	Spuddate:	12/12/1968 00:00:00
Abanddate:	12/30/1899 00:00:00	Comments 1:	Not Reported
District:	1	Site id:	CAOG60000016326

---

**AD131  
South  
1/4 - 1/2 Mile**

**OIL\_GAS      CAOG60000015714**

Apinumber:	03703804	Operator:	Exxon Mobil Corp
Lease:	Wtu	Well no:	744
Field:	WILMINGTON	Caog m2 area:	Not Reported
Map:	128	Status cod:	014
Source:	hud		
Latitude27:	33.779405		
Longitude2:	-118.257964		
Latitude83:	33.779423		
Longitude8:	-118.258868		
Td:	0		

## GEOCHECK® - PHYSICAL SETTING SOURCE MAP FINDINGS

Sec:	32	Rge:	13W
Twn:	4S		
Bm:	SB		
X coord:	0		
Y coord:	0		
Zone:	Not Reported	Spuddate:	12/12/1968 00:00:00
Abanddate:	12/30/1899 00:00:00	Comments 1:	Not Reported
District:	1	Site id:	CAOG60000015714

**AB132**

**SSE**

1/4 - 1/2 Mile

**OIL\_GAS**

**CAOG60000015738**

Apinumber:	03701483	Operator:	Exxon Mobil Corp
Lease:	Wtu	Well no:	750
Field:	WILMINGTON	Caog m2 area:	Not Reported
Map:	128	Status cod:	014
Source:	hud		
Latitude27:	33.779686		
Longitude2:	-118.255429		
Latitude83:	33.779704		
Longitude8:	-118.256333		
Td:	0		
Sec:	32		
Twn:	4S	Rge:	13W
Bm:	SB		
X coord:	0		
Y coord:	0		
Zone:	Not Reported	Spuddate:	12/12/1968 00:00:00
Abanddate:	12/30/1899 00:00:00	Comments 1:	Not Reported
District:	1	Site id:	CAOG60000015738

**X133**

**East**

1/4 - 1/2 Mile

**OIL\_GAS**

**CAOG60000016084**

Apinumber:	03703896	Operator:	Exxon Mobil Corp
Lease:	Wtu	Well no:	1622
Field:	WILMINGTON	Caog m2 area:	Not Reported
Map:	128	Status cod:	014
Source:	hud		
Latitude27:	33.784515		
Longitude2:	-118.251411		
Latitude83:	33.784533		
Longitude8:	-118.252315		
Td:	0		
Sec:	33		
Twn:	4S	Rge:	13W
Bm:	SB		
X coord:	0		
Y coord:	0		
Zone:	Not Reported	Spuddate:	12/12/1968 00:00:00
Abanddate:	12/30/1899 00:00:00	Comments 1:	Not Reported
District:	1	Site id:	CAOG60000016084



## GEOCHECK® - PHYSICAL SETTING SOURCE MAP FINDINGS

Map ID  
Direction  
Distance

Database EDR ID Number

**AE134**

**SE**  
**1/4 - 1/2 Mile**

**OIL\_GAS CAOG60000015848**

Apinumber:	03703689	Operator:	Exxon Mobil Corp
Lease:	Wtu	Well no:	1545
Field:	WILMINGTON	Caog m2 area:	Not Reported
Map:	128	Status cod:	014
Source:	hud		
Latitude27:	33.781109		
Longitude2:	-118.252832		
Latitude83:	33.781127		
Longitude8:	-118.253736		
Td:	0		
Sec:	33		
Twn:	4S	Rge:	13W
Bm:	SB		
X coord:	0		
Y coord:	0		
Zone:	Not Reported	Spuddate:	12/12/1968 00:00:00
Abanddate:	12/30/1899 00:00:00	Comments 1:	Not Reported
District:	1	Site id:	CAOG60000015848

**AF135**

**East**  
**1/4 - 1/2 Mile**

**OIL\_GAS CAOG60000016022**

Apinumber:	03701920	Operator:	Exxon Mobil Corp
Lease:	Water & Power	Well no:	4
Field:	WILMINGTON	Caog m2 area:	Not Reported
Map:	128	Status cod:	014
Source:	hud		
Latitude27:	33.783747		
Longitude2:	-118.251401		
Latitude83:	33.783765		
Longitude8:	-118.252305		
Td:	0		
Sec:	33		
Twn:	4S	Rge:	13W
Bm:	SB		
X coord:	0		
Y coord:	0		
Zone:	Not Reported	Spuddate:	12/12/1968 00:00:00
Abanddate:	12/30/1899 00:00:00	Comments 1:	Not Reported
District:	1	Site id:	CAOG60000016022

**AB136**

**South**  
**1/4 - 1/2 Mile**

**OIL\_GAS CAOG60000015704**

## GEOCHECK® - PHYSICAL SETTING SOURCE MAP FINDINGS

Apinumber:	03705092	Operator:	Exxon Mobil Corp
Lease:	Wtu	Well no:	748
Field:	WILMINGTON	Caog m2 area:	Not Reported
Map:	128	Status cod:	014
Source:	hud		
Latitude27:	33.779292		
Longitude2:	-118.25671		
Latitude83:	33.77931		
Longitude8:	-118.257614		
Td:	0		
Sec:	32		
Twn:	4S	Rge:	13W
Bm:	SB		
X coord:	0		
Y coord:	0		
Zone:	Not Reported	Spuddate:	12/12/1968 00:00:00
Abanddate:	12/30/1899 00:00:00	Comments 1:	Not Reported
District:	1	Site id:	CAOG60000015704

### AG137

#### NNW

1/4 - 1/2 Mile

OIL\_GAS

CAOG60000016361

Apinumber:	03701895	Operator:	Exxon Mobil Corp
Lease:	Wtu	Well no:	961
Field:	WILMINGTON	Caog m2 area:	Not Reported
Map:	128	Status cod:	014
Source:	gps		
Latitude27:	33.788668		
Longitude2:	-118.260889		
Latitude83:	33.788686		
Longitude8:	-118.261793		
Td:	0		
Sec:	32		
Twn:	4S	Rge:	13W
Bm:	SB		
X coord:	0		
Y coord:	0		
Zone:	Not Reported	Spuddate:	12/12/1968 00:00:00
Abanddate:	12/30/1899 00:00:00	Comments 1:	Not Reported
District:	1	Site id:	CAOG60000016361

### AH138

#### WNW

1/4 - 1/2 Mile

OIL\_GAS

CAOG60000016251

Apinumber:	03701509	Operator:	Magness Petroleum Co.
Lease:	Wtu	Well no:	923
Field:	WILMINGTON	Caog m2 area:	Not Reported
Map:	128	Status cod:	008
Source:	gps		
Latitude27:	33.786957		
Longitude2:	-118.262839		
Latitude83:	33.786975		
Longitude8:	-118.263743		
Td:	0		

## GEOCHECK® - PHYSICAL SETTING SOURCE MAP FINDINGS

Sec:	32	Rge:	13W
Twn:	4S		
Bm:	SB		
X coord:	0		
Y coord:	0		
Zone:	Not Reported	Spddate:	12/12/1968 00:00:00
Abanddate:	12/30/1899 00:00:00	Comments 1:	Not Reported
District:	1	Site id:	CAOG60000016251

**U139**  
West  
1/4 - 1/2 Mile

**OIL\_GAS      CAOG60000016044**

Apinumber:	03701673	Operator:	Exxon Mobil Corp
Lease:	Wtu	Well no:	828
Field:	WILMINGTON	Caog m2 area:	Not Reported
Map:	128	Status cod:	015
Source:	hud		
Latitude27:	33.784077		
Longitude2:	-118.263677		
Latitude83:	33.784095		
Longitude8:	-118.264581		
Td:	0		
Sec:	32		
Twn:	4S	Rge:	13W
Bm:	SB		
X coord:	0		
Y coord:	0		
Zone:	Not Reported	Spddate:	12/12/1968 00:00:00
Abanddate:	12/30/1899 00:00:00	Comments 1:	Not Reported
District:	1	Site id:	CAOG60000016044

**A1140**  
SSE  
1/4 - 1/2 Mile

**OIL\_GAS      CAOG60000015728**

Apinumber:	03722210	Operator:	Exxon Mobil Corp
Lease:	Wtu	Well no:	1834
Field:	WILMINGTON	Caog m2 area:	Not Reported
Map:	128	Status cod:	014
Source:	hud		
Latitude27:	33.779557		
Longitude2:	-118.255239		
Latitude83:	33.779575		
Longitude8:	-118.256143		
Td:	0		
Sec:	33		
Twn:	4S	Rge:	13W
Bm:	SB		
X coord:	0		
Y coord:	0		
Zone:	Not Reported	Spddate:	12/12/1968 00:00:00
Abanddate:	12/30/1899 00:00:00	Comments 1:	Not Reported
District:	1	Site id:	CAOG60000015728

## GEOCHECK® - PHYSICAL SETTING SOURCE MAP FINDINGS

Map ID  
Direction  
Distance

Database      EDR ID Number

**AJ141**

**NNE**

1/4 - 1/2 Mile

**OIL\_GAS**

**CAOG60000016369**

Apinumber:	03701934	Operator:	Exxon Mobil Corp
Lease:	Wtu	Well no:	1690
Field:	WILMINGTON	Caog m2 area:	Not Reported
Map:	128	Status cod:	134
Source:	hud		
Latitude27:	33.788862		
Longitude2:	-118.25437		
Latitude83:	33.78888		
Longitude8:	-118.255274		
Td:	0		
Sec:	33		
Twn:	4S	Rge:	13W
Bm:	SB		
X coord:	0		
Y coord:	0		
Zone:	Not Reported	Spuddate:	12/12/1968 00:00:00
Abanddate:	12/30/1899 00:00:00	Comments 1:	Not Reported
District:	1	Site id:	CAOG60000016369

**AB142**

**SSE**

1/4 - 1/2 Mile

**OIL\_GAS**

**CAOG60000015718**

Apinumber:	03722453	Operator:	Exxon Mobil Corp
Lease:	Wtu	Well no:	1891
Field:	WILMINGTON	Caog m2 area:	Not Reported
Map:	128	Status cod:	015
Source:	hud		
Latitude27:	33.779454		
Longitude2:	-118.255492		
Latitude83:	33.779472		
Longitude8:	-118.256396		
Td:	0		
Sec:	32		
Twn:	4S	Rge:	13W
Bm:	SB		
X coord:	0		
Y coord:	0		
Zone:	Not Reported	Spuddate:	12/12/1968 00:00:00
Abanddate:	12/30/1899 00:00:00	Comments 1:	Not Reported
District:	1	Site id:	CAOG60000015718

**AA143**

**West**

1/4 - 1/2 Mile

**OIL\_GAS**

**CAOG60000016112**

## GEOCHECK® - PHYSICAL SETTING SOURCE MAP FINDINGS

Apinumber:	03701888	Operator:	Exxon Mobil Corp
Lease:	Wtu	Well no:	869
Field:	WILMINGTON	Caog m2 area:	Not Reported
Map:	128	Status cod:	014
Source:	hud		
Latitude27:	33.785102		
Longitude2:	-118.263685		
Latitude83:	33.78512		
Longitude8:	-118.264589		
Td:	0		
Sec:	32		
Twn:	4S	Rge:	13W
Bm:	SB		
X coord:	0		
Y coord:	0		
Zone:	Not Reported	Spuddate:	12/12/1968 00:00:00
Abanddate:	12/30/1899 00:00:00	Comments 1:	Not Reported
District:	1	Site id:	CAOG60000016112

### AD144

#### SSW

#### 1/4 - 1/2 Mile

OIL\_GAS

CAOG60000015721

Apinumber:	03701663	Operator:	Magness Petroleum Co.
Lease:	Wtu	Well no:	740
Field:	WILMINGTON	Caog m2 area:	Not Reported
Map:	128	Status cod:	037
Source:	gps		
Latitude27:	33.779471		
Longitude2:	-118.259713		
Latitude83:	33.779489		
Longitude8:	-118.260617		
Td:	0		
Sec:	32		
Twn:	4S	Rge:	13W
Bm:	SB		
X coord:	0		
Y coord:	0		
Zone:	Not Reported	Spuddate:	12/12/1968 00:00:00
Abanddate:	12/30/1899 00:00:00	Comments 1:	Not Reported
District:	1	Site id:	CAOG60000015721

### Y145

#### ENE

#### 1/4 - 1/2 Mile

OIL\_GAS

CAOG60000016230

Apinumber:	03702051	Operator:	Exxon Mobil Corp
Lease:	Wtu	Well no:	1677
Field:	WILMINGTON	Caog m2 area:	Not Reported
Map:	128	Status cod:	014
Source:	hud		
Latitude27:	33.786508		
Longitude2:	-118.251719		
Latitude83:	33.786526		
Longitude8:	-118.252623		
Td:	0		

## GEOCHECK® - PHYSICAL SETTING SOURCE MAP FINDINGS

Sec:	33	Rge:	13W
Twn:	4S		
Bm:	SB		
X coord:	0		
Y coord:	0		
Zone:	Not Reported	Spddate:	12/12/1968 00:00:00
Abanddate:	12/30/1899 00:00:00	Comments 1:	Not Reported
District:	1	Site id:	CAOG60000016230

**AG146**

**NW**

**1/4 - 1/2 Mile**

**OIL\_GAS**

**CAOG60000016351**

Apinumber:	03701923	Operator:	Exxon Mobil Corp
Lease:	Wtu	Well no:	960
Field:	WILMINGTON	Caog m2 area:	Not Reported
Map:	128	Status cod:	014
Source:	hud		
Latitude27:	33.788573		
Longitude2:	-118.261334		
Latitude83:	33.788591		
Longitude8:	-118.262238		
Td:	0		
Sec:	32		
Twn:	4S	Rge:	13W
Bm:	SB		
X coord:	0		
Y coord:	0		
Zone:	Not Reported	Spddate:	12/12/1968 00:00:00
Abanddate:	12/30/1899 00:00:00	Comments 1:	Not Reported
District:	1	Site id:	CAOG60000016351

**AD147**

**SSW**

**1/4 - 1/2 Mile**

**OIL\_GAS**

**CAOG60000015702**

Apinumber:	03702062	Operator:	Exxon Mobil Corp
Lease:	Wtu	Well no:	741
Field:	WILMINGTON	Caog m2 area:	Not Reported
Map:	128	Status cod:	014
Source:	hud		
Latitude27:	33.779288		
Longitude2:	-118.259248		
Latitude83:	33.779306		
Longitude8:	-118.260152		
Td:	0		
Sec:	32		
Twn:	4S	Rge:	13W
Bm:	SB		
X coord:	0		
Y coord:	0		
Zone:	Not Reported	Spddate:	12/12/1968 00:00:00
Abanddate:	12/30/1899 00:00:00	Comments 1:	Not Reported
District:	1	Site id:	CAOG60000015702



## GEOCHECK® - PHYSICAL SETTING SOURCE MAP FINDINGS

Map ID  
Direction  
Distance

Database      EDR ID Number

**AK148**

**NE**

1/4 - 1/2 Mile

**OIL\_GAS**

**CAOG60000016298**

Apinumber:	03701962	Operator:	Exxon Mobil Corp
Lease:	Wtu	Well no:	1676
Field:	WILMINGTON	Caog m2 area:	Not Reported
Map:	128	Status cod:	014
Source:	hud		
Latitude27:	33.787544		
Longitude2:	-118.252398		
Latitude83:	33.787562		
Longitude8:	-118.253302		
Td:	0		
Sec:	33		
Twn:	4S	Rge:	13W
Bm:	SB		
X coord:	0		
Y coord:	0		
Zone:	Not Reported	Spuddate:	12/12/1968 00:00:00
Abanddate:	12/30/1899 00:00:00	Comments 1:	Not Reported
District:	1	Site id:	CAOG60000016298

**AI149**

**SSE**

1/4 - 1/2 Mile

**OIL\_GAS**

**CAOG60000015711**

Apinumber:	03701484	Operator:	Exxon Mobil Corp
Lease:	Wtu	Well no:	751
Field:	WILMINGTON	Caog m2 area:	Not Reported
Map:	128	Status cod:	136
Source:	hud		
Latitude27:	33.779372		
Longitude2:	-118.255244		
Latitude83:	33.77939		
Longitude8:	-118.256148		
Td:	0		
Sec:	33		
Twn:	4S	Rge:	13W
Bm:	SB		
X coord:	0		
Y coord:	0		
Zone:	Not Reported	Spuddate:	12/12/1968 00:00:00
Abanddate:	12/30/1899 00:00:00	Comments 1:	Not Reported
District:	1	Site id:	CAOG60000015711

**AI150**

**SSE**

1/4 - 1/2 Mile

**OIL\_GAS**

**CAOG60000015744**

## GEOCHECK® - PHYSICAL SETTING SOURCE MAP FINDINGS

Apinumber:	03701472	Operator:	Magness Petroleum Co.
Lease:	Wtu	Well no:	1505
Field:	WILMINGTON	Caog m2 area:	Not Reported
Map:	128	Status cod:	036
Source:	gps		
Latitude27:	33.779785		
Longitude2:	-118.254203		
Latitude83:	33.779803		
Longitude8:	-118.255107		
Td:	0		
Sec:	33		
Twn:	4S	Rge:	13W
Bm:	SB		
X coord:	0		
Y coord:	0		
Zone:	Not Reported	Spuddate:	12/12/1968 00:00:00
Abanddate:	12/30/1899 00:00:00	Comments 1:	Not Reported
District:	1	Site id:	CAOG60000015744

---

**AL151  
WSW  
1/4 - 1/2 Mile**

**OIL\_GAS      CAOG60000015999**

Apinumber:	03701672	Operator:	Exxon Mobil Corp
Lease:	Wtu	Well no:	827
Field:	WILMINGTON	Caog m2 area:	Not Reported
Map:	128	Status cod:	014
Source:	hud		
Latitude27:	33.783261		
Longitude2:	-118.263771		
Latitude83:	33.783279		
Longitude8:	-118.264675		
Td:	0		
Sec:	32		
Twn:	4S	Rge:	13W
Bm:	SB		
X coord:	0		
Y coord:	0		
Zone:	Not Reported	Spuddate:	12/12/1968 00:00:00
Abanddate:	12/30/1899 00:00:00	Comments 1:	Not Reported
District:	1	Site id:	CAOG60000015999

---

**AA152  
WNW  
1/4 - 1/2 Mile**

**OIL\_GAS      CAOG60000016166**

Apinumber:	03701416	Operator:	Magness Petroleum Co.
Lease:	Wtu	Well no:	868
Field:	WILMINGTON	Caog m2 area:	Not Reported
Map:	128	Status cod:	008
Source:	gps		
Latitude27:	33.785734		
Longitude2:	-118.263729		
Latitude83:	33.785752		
Longitude8:	-118.264633		
Td:	0		

## GEOCHECK® - PHYSICAL SETTING SOURCE MAP FINDINGS

Sec:	32	Rge:	13W
Twn:	4S		
Bm:	SB		
X coord:	0		
Y coord:	0		
Zone:	Not Reported	Spuddate:	12/12/1968 00:00:00
Abanddate:	12/30/1899 00:00:00	Comments 1:	Not Reported
District:	1	Site id:	CAOG60000016166

**Z153**  
**ESE**  
**1/4 - 1/2 Mile**

**OIL\_GAS      CAOG60000015964**

Apinumber:	03701649	Operator:	Magness Petroleum Co.
Lease:	Wtu	Well no:	1591
Field:	WILMINGTON	Caog m2 area:	Not Reported
Map:	128	Status cod:	008
Source:	gps		
Latitude27:	33.782711		
Longitude2:	-118.251348		
Latitude83:	33.782729		
Longitude8:	-118.252252		
Td:	0		
Sec:	33		
Twn:	4S	Rge:	13W
Bm:	SB		
X coord:	0		
Y coord:	0		
Zone:	Not Reported	Spuddate:	12/12/1968 00:00:00
Abanddate:	12/30/1899 00:00:00	Comments 1:	Not Reported
District:	1	Site id:	CAOG60000015964

**AC154**  
**WSW**  
**1/4 - 1/2 Mile**

**OIL\_GAS      CAOG60000015943**

Apinumber:	03701671	Operator:	Exxon Mobil Corp
Lease:	Wtu	Well no:	796
Field:	WILMINGTON	Caog m2 area:	Not Reported
Map:	128	Status cod:	014
Source:	hud		
Latitude27:	33.782334		
Longitude2:	-118.263551		
Latitude83:	33.782352		
Longitude8:	-118.264455		
Td:	0		
Sec:	32		
Twn:	4S	Rge:	13W
Bm:	SB		
X coord:	0		
Y coord:	0		
Zone:	Not Reported	Spuddate:	12/12/1968 00:00:00
Abanddate:	12/30/1899 00:00:00	Comments 1:	Not Reported
District:	1	Site id:	CAOG60000015943

# GEOCHECK® - PHYSICAL SETTING SOURCE MAP FINDINGS

Map ID  
Direction  
Distance

Database EDR ID Number

**AM155**

**SE**

1/4 - 1/2 Mile

OIL\_GAS

CAOG60000015861

Apinumber:	03700514	Operator:	Magness Petroleum Co.
Lease:	Wtu	Well no:	1546
Field:	WILMINGTON	Caog m2 area:	Not Reported
Map:	128	Status cod:	008
Source:	gps		
Latitude27:	33.781236		
Longitude2:	-118.252097		
Latitude83:	33.781254		
Longitude8:	-118.253001		
Td:	0		
Sec:	33		
Twn:	4S	Rge:	13W
Bm:	SB		
X coord:	0		
Y coord:	0		
Zone:	Not Reported	Spuddate:	12/12/1968 00:00:00
Abanddate:	12/30/1899 00:00:00	Comments 1:	Not Reported
District:	1	Site id:	CAOG60000015861

**AF156**

**East**

1/4 - 1/2 Mile

OIL\_GAS

CAOG60000016025

Apinumber:	03701921	Operator:	Exxon Mobil Corp
Lease:	Water & Power	Well no:	5
Field:	WILMINGTON	Caog m2 area:	Not Reported
Map:	128	Status cod:	014
Source:	hud		
Latitude27:	33.783783		
Longitude2:	-118.250948		
Latitude83:	33.783801		
Longitude8:	-118.251852		
Td:	0		
Sec:	33		
Twn:	4S	Rge:	13W
Bm:	SB		
X coord:	0		
Y coord:	0		
Zone:	Not Reported	Spuddate:	12/12/1968 00:00:00
Abanddate:	12/30/1899 00:00:00	Comments 1:	Not Reported
District:	1	Site id:	CAOG60000016025

**AC157**

**WSW**

1/4 - 1/2 Mile

OIL\_GAS

CAOG60000015922

## GEOCHECK® - PHYSICAL SETTING SOURCE MAP FINDINGS

Apinumber:	03701685	Operator:	Exxon Mobil Corp
Lease:	Wtu	Well no:	797
Field:	WILMINGTON	Caog m2 area:	Not Reported
Map:	128	Status cod:	014
Source:	hud		
Latitude27:	33.782011		
Longitude2:	-118.263455		
Latitude83:	33.782029		
Longitude8:	-118.264359		
Td:	0		
Sec:	32		
Twn:	4S	Rge:	13W
Bm:	SB		
X coord:	0		
Y coord:	0		
Zone:	Not Reported	Spuddate:	12/12/1968 00:00:00
Abanddate:	12/30/1899 00:00:00	Comments 1:	Not Reported
District:	1	Site id:	CAOG60000015922

### AH158

#### NW

#### 1/4 - 1/2 Mile

OIL\_GAS

CAOG60000016299

Apinumber:	03701413	Operator:	Exxon Mobil Corp
Lease:	Wtu	Well no:	922
Field:	WILMINGTON	Caog m2 area:	Not Reported
Map:	128	Status cod:	014
Source:	hud		
Latitude27:	33.787565		
Longitude2:	-118.262941		
Latitude83:	33.787583		
Longitude8:	-118.263845		
Td:	0		
Sec:	32		
Twn:	4S	Rge:	13W
Bm:	SB		
X coord:	0		
Y coord:	0		
Zone:	Not Reported	Spuddate:	12/12/1968 00:00:00
Abanddate:	12/30/1899 00:00:00	Comments 1:	Not Reported
District:	1	Site id:	CAOG60000016299

### AI159

#### SSE

#### 1/4 - 1/2 Mile

OIL\_GAS

CAOG60000015716

Apinumber:	03701471	Operator:	Exxon Mobil Corp
Lease:	Wtu	Well no:	1504
Field:	WILMINGTON	Caog m2 area:	Not Reported
Map:	128	Status cod:	014
Source:	hud		
Latitude27:	33.779412		
Longitude2:	-118.254375		
Latitude83:	33.77943		
Longitude8:	-118.255279		
Td:	0		

## GEOCHECK® - PHYSICAL SETTING SOURCE MAP FINDINGS

Sec:	33	Rge:	13W
Twn:	4S		
Bm:	SB		
X coord:	0		
Y coord:	0		
Zone:	Not Reported	Spuddate:	12/12/1968 00:00:00
Abanddate:	12/30/1899 00:00:00	Comments 1:	Not Reported
District:	1	Site id:	CAOG60000015716

**AE160  
SE**

1/4 - 1/2 Mile

**OIL\_GAS      CAOG60000015754**

Apinumber:	03700350	Operator:	Magness Petroleum Co.
Lease:	Wtu	Well no:	1544
Field:	WILMINGTON	Caog m2 area:	Not Reported
Map:	128	Status cod:	036
Source:	gps		
Latitude27:	33.779985		
Longitude2:	-118.253276		
Latitude83:	33.780003		
Longitude8:	-118.25418		
Td:	0		
Sec:	33		
Twn:	4S	Rge:	13W
Bm:	SB		
X coord:	0		
Y coord:	0		
Zone:	Not Reported	Spuddate:	12/12/1968 00:00:00
Abanddate:	12/30/1899 00:00:00	Comments 1:	Not Reported
District:	1	Site id:	CAOG60000015754

**AK161  
ENE**

1/4 - 1/2 Mile

**OIL\_GAS      CAOG60000016246**

Apinumber:	03702049	Operator:	Exxon Mobil Corp
Lease:	Wtu	Well no:	1679
Field:	WILMINGTON	Caog m2 area:	Not Reported
Map:	128	Status cod:	014
Source:	hud		
Latitude27:	33.786881		
Longitude2:	-118.251428		
Latitude83:	33.786899		
Longitude8:	-118.252332		
Td:	0		
Sec:	33		
Twn:	4S	Rge:	13W
Bm:	SB		
X coord:	0		
Y coord:	0		
Zone:	Not Reported	Spuddate:	12/12/1968 00:00:00
Abanddate:	12/30/1899 00:00:00	Comments 1:	Not Reported
District:	1	Site id:	CAOG60000016246



## GEOCHECK® - PHYSICAL SETTING SOURCE MAP FINDINGS

Map ID  
Direction  
Distance

Database      EDR ID Number

**AN162**

**NNW**

1/4 - 1/2 Mile

**OIL\_GAS**

**CAOG60000016434**

Apinumber:	03703189	Operator:	Emil L. Menveg
Lease:	Banning	Well no:	1
Field:	WILMINGTON	Caog m2 area:	Not Reported
Map:	128	Status cod:	014
Source:	hud		
Latitude27:	33.789807		
Longitude2:	-118.259838		
Latitude83:	33.789825		
Longitude8:	-118.260742		
Td:	0		
Sec:	29		
Twn:	4S	Rge:	13W
Bm:	SB		
X coord:	0		
Y coord:	0		
Zone:	Not Reported	Spuddate:	12/12/1968 00:00:00
Abanddate:	12/30/1899 00:00:00	Comments 1:	Not Reported
District:	1	Site id:	CAOG60000016434

**AO163**

**WNW**

1/4 - 1/2 Mile

**OIL\_GAS**

**CAOG60000016192**

Apinumber:	03701645	Operator:	Exxon Mobil Corp
Lease:	Wtu	Well no:	867
Field:	WILMINGTON	Caog m2 area:	Not Reported
Map:	128	Status cod:	014
Source:	hud		
Latitude27:	33.78616		
Longitude2:	-118.264068		
Latitude83:	33.786178		
Longitude8:	-118.264972		
Td:	0		
Sec:	32		
Twn:	4S	Rge:	13W
Bm:	SB		
X coord:	0		
Y coord:	0		
Zone:	Not Reported	Spuddate:	12/12/1968 00:00:00
Abanddate:	12/30/1899 00:00:00	Comments 1:	Not Reported
District:	1	Site id:	CAOG60000016192

**AP164**

**ESE**

1/4 - 1/2 Mile

**OIL\_GAS**

**CAOG60000015932**

## GEOCHECK® - PHYSICAL SETTING SOURCE MAP FINDINGS

Apinumber:	03701648	Operator:	Exxon Mobil Corp
Lease:	Wtu	Well no:	1593
Field:	WILMINGTON	Caog m2 area:	Not Reported
Map:	128	Status cod:	014
Source:	hud		
Latitude27:	33.782202		
Longitude2:	-118.251069		
Latitude83:	33.78222		
Longitude8:	-118.251973		
Td:	0		
Sec:	33		
Twn:	4S	Rge:	13W
Bm:	SB		
X coord:	0		
Y coord:	0		
Zone:	Not Reported	Spuddate:	12/12/1968 00:00:00
Abanddate:	12/30/1899 00:00:00	Comments 1:	Not Reported
District:	1	Site id:	CAOG60000015932

**AM165**

**ESE**

**1/4 - 1/2 Mile**

**OIL\_GAS**

**CAOG60000015899**

Apinumber:	03703820	Operator:	Exxon Mobil Corp
Lease:	Wtu	Well no:	1592
Field:	WILMINGTON	Caog m2 area:	Not Reported
Map:	128	Status cod:	014
Source:	hud		
Latitude27:	33.781776		
Longitude2:	-118.251284		
Latitude83:	33.781794		
Longitude8:	-118.252188		
Td:	0		
Sec:	33		
Twn:	4S	Rge:	13W
Bm:	SB		
X coord:	0		
Y coord:	0		
Zone:	Not Reported	Spuddate:	12/12/1968 00:00:00
Abanddate:	12/30/1899 00:00:00	Comments 1:	Not Reported
District:	1	Site id:	CAOG60000015899

**AJ166**

**NE**

**1/4 - 1/2 Mile**

**OIL\_GAS**

**CAOG60000016372**

Apinumber:	03701961	Operator:	Exxon Mobil Corp
Lease:	Wtu	Well no:	1691
Field:	WILMINGTON	Caog m2 area:	Not Reported
Map:	128	Status cod:	014
Source:	hud		
Latitude27:	33.788888		
Longitude2:	-118.253056		
Latitude83:	33.788906		
Longitude8:	-118.25396		
Td:	0		

## GEOCHECK® - PHYSICAL SETTING SOURCE MAP FINDINGS

Sec:	33	Rge:	13W
Twn:	4S		
Bm:	SB		
X coord:	0		
Y coord:	0		
Zone:	Not Reported	Spddate:	12/12/1968 00:00:00
Abanddate:	12/30/1899 00:00:00	Comments 1:	Not Reported
District:	1	Site id:	CAOG60000016372

**AH167**

**NW**

**1/4 - 1/2 Mile**

**OIL\_GAS**

**CAOG60000016323**

Apinumber:	03702053	Operator:	Exxon Mobil Corp
Lease:	Wtu	Well no:	921
Field:	WILMINGTON	Caog m2 area:	Not Reported
Map:	128	Status cod:	014
Source:	hud		
Latitude27:	33.787985		
Longitude2:	-118.262993		
Latitude83:	33.788003		
Longitude8:	-118.263897		
Td:	0		
Sec:	32		
Twn:	4S	Rge:	13W
Bm:	SB		
X coord:	0		
Y coord:	0		
Zone:	Not Reported	Spddate:	12/12/1968 00:00:00
Abanddate:	12/30/1899 00:00:00	Comments 1:	Not Reported
District:	1	Site id:	CAOG60000016323

**AG168**

**NNW**

**1/4 - 1/2 Mile**

**OIL\_GAS**

**CAOG60000016393**

Apinumber:	03700351	Operator:	Exxon Mobil Corp
Lease:	Wtu	Well no:	959
Field:	WILMINGTON	Caog m2 area:	Not Reported
Map:	128	Status cod:	014
Source:	hud		
Latitude27:	33.789259		
Longitude2:	-118.261369		
Latitude83:	33.789277		
Longitude8:	-118.262273		
Td:	0		
Sec:	32		
Twn:	4S	Rge:	13W
Bm:	SB		
X coord:	0		
Y coord:	0		
Zone:	Not Reported	Spddate:	12/12/1968 00:00:00
Abanddate:	12/30/1899 00:00:00	Comments 1:	Not Reported
District:	1	Site id:	CAOG60000016393

## GEOCHECK® - PHYSICAL SETTING SOURCE MAP FINDINGS

Map ID  
Direction  
Distance

Database      EDR ID Number

**AQ169**

**South**  
**1/4 - 1/2 Mile**

**OIL\_GAS      CAOG60000015651**

Apinumber:	03703807	Operator:	Exxon Mobil Corp
Lease:	Wtu	Well no:	747
Field:	WILMINGTON	Caog m2 area:	Not Reported
Map:	128	Status cod:	014
Source:	hud		
Latitude27:	33.778528		
Longitude2:	-118.256862		
Latitude83:	33.778546		
Longitude8:	-118.257766		
Td:	0		
Sec:	32		
Twn:	4S	Rge:	13W
Bm:	SB		
X coord:	0		
Y coord:	0		
Zone:	Not Reported	Spuddate:	12/12/1968 00:00:00
Abanddate:	12/30/1899 00:00:00	Comments 1:	Not Reported
District:	1	Site id:	CAOG60000015651

**AH170**

**WNW**  
**1/4 - 1/2 Mile**

**OIL\_GAS      CAOG60000016252**

Apinumber:	03701929	Operator:	Exxon Mobil Corp
Lease:	Wtu	Well no:	920
Field:	WILMINGTON	Caog m2 area:	Not Reported
Map:	128	Status cod:	014
Source:	hud		
Latitude27:	33.786958		
Longitude2:	-118.263874		
Latitude83:	33.786976		
Longitude8:	-118.264779		
Td:	0		
Sec:	32		
Twn:	4S	Rge:	13W
Bm:	SB		
X coord:	0		
Y coord:	0		
Zone:	Not Reported	Spuddate:	12/12/1968 00:00:00
Abanddate:	12/30/1899 00:00:00	Comments 1:	Not Reported
District:	1	Site id:	CAOG60000016252

**AR171**

**WSW**  
**1/4 - 1/2 Mile**

**OIL\_GAS      CAOG60000015875**

## GEOCHECK® - PHYSICAL SETTING SOURCE MAP FINDINGS

Apinumber:	03701641	Operator:	Exxon Mobil Corp
Lease:	Wtu	Well no:	770
Field:	WILMINGTON	Caog m2 area:	Not Reported
Map:	128	Status cod:	014
Source:	hud		
Latitude27:	33.781385		
Longitude2:	-118.263653		
Latitude83:	33.781403		
Longitude8:	-118.264557		
Td:	0		
Sec:	32		
Twn:	4S	Rge:	13W
Bm:	SB		
X coord:	0		
Y coord:	0		
Zone:	Not Reported	Spuddate:	12/12/1968 00:00:00
Abanddate:	12/30/1899 00:00:00	Comments 1:	Not Reported
District:	1	Site id:	CAOG60000015875

**AQ172**  
**South**  
**1/4 - 1/2 Mile**

**OIL\_GAS      CAOG60000015631**

Apinumber:	03703802	Operator:	Magness Petroleum Co.
Lease:	Wtu	Well no:	745
Field:	WILMINGTON	Caog m2 area:	Not Reported
Map:	128	Status cod:	036
Source:	gps		
Latitude27:	33.778339		
Longitude2:	-118.257924		
Latitude83:	33.778357		
Longitude8:	-118.258828		
Td:	0		
Sec:	32		
Twn:	4S	Rge:	13W
Bm:	SB		
X coord:	0		
Y coord:	0		
Zone:	Not Reported	Spuddate:	12/12/1968 00:00:00
Abanddate:	12/30/1899 00:00:00	Comments 1:	Not Reported
District:	1	Site id:	CAOG60000015631

**AS173**  
**West**  
**1/4 - 1/2 Mile**

**OIL\_GAS      CAOG60000016082**

Apinumber:	03701646	Operator:	Magness Petroleum Co.
Lease:	Wtu	Well no:	825
Field:	WILMINGTON	Caog m2 area:	Not Reported
Map:	128	Status cod:	036
Source:	hud		
Latitude27:	33.784484		
Longitude2:	-118.264805		
Latitude83:	33.784502		
Longitude8:	-118.265709		
Td:	0		

## GEOCHECK® - PHYSICAL SETTING SOURCE MAP FINDINGS

Sec:	32	Rge:	13W
Twn:	4S		
Bm:	SB		
X coord:	0		
Y coord:	0		
Zone:	Not Reported	Spuddate:	12/12/1968 00:00:00
Abanddate:	12/30/1899 00:00:00	Comments 1:	Not Reported
District:	1	Site id:	CAOG60000016082

**AT174**  
**SE**  
**1/4 - 1/2 Mile**

**OIL\_GAS      CAOG60000015741**

Apinumber:	03701824	Operator:	Exxon Mobil Corp
Lease:	Wtu	Well no:	1508
Field:	WILMINGTON	Caog m2 area:	Not Reported
Map:	128	Status cod:	014
Source:	hud		
Latitude27:	33.77972		
Longitude2:	-118.252771		
Latitude83:	33.779738		
Longitude8:	-118.253675		
Td:	0		
Sec:	33		
Twn:	4S	Rge:	13W
Bm:	SB		
X coord:	0		
Y coord:	0		
Zone:	Not Reported	Spuddate:	12/12/1968 00:00:00
Abanddate:	12/30/1899 00:00:00	Comments 1:	Not Reported
District:	1	Site id:	CAOG60000015741

**AU175**  
**SSW**  
**1/4 - 1/2 Mile**

**OIL\_GAS      CAOG60000015638**

Apinumber:	03701693	Operator:	Exxon Mobil Corp
Lease:	Wtu	Well no:	742
Field:	WILMINGTON	Caog m2 area:	Not Reported
Map:	128	Status cod:	136
Source:	hud		
Latitude27:	33.778402		
Longitude2:	-118.259077		
Latitude83:	33.77842		
Longitude8:	-118.259981		
Td:	0		
Sec:	32		
Twn:	4S	Rge:	13W
Bm:	SB		
X coord:	0		
Y coord:	0		
Zone:	Not Reported	Spuddate:	12/12/1968 00:00:00
Abanddate:	12/30/1899 00:00:00	Comments 1:	Not Reported
District:	1	Site id:	CAOG60000015638



## GEOCHECK® - PHYSICAL SETTING SOURCE MAP FINDINGS

Map ID  
Direction  
Distance

Database EDR ID Number

**AK176**

**NE**

**OIL\_GAS**

**CAOG60000016319**

**1/4 - 1/2 Mile**

Apinumber:	03700357	Operator:	Exxon Mobil Corp
Lease:	Wtu	Well no:	1678
Field:	WILMINGTON	Caog m2 area:	Not Reported
Map:	128	Status cod:	014
Source:	hud		
Latitude27:	33.787934		
Longitude2:	-118.251499		
Latitude83:	33.787952		
Longitude8:	-118.252403		
Td:	0		
Sec:	33		
Twn:	4S	Rge:	13W
Bm:	SB		
X coord:	0		
Y coord:	0		
Zone:	Not Reported	Spuddate:	12/12/1968 00:00:00
Abanddate:	12/30/1899 00:00:00	Comments 1:	Not Reported
District:	1	Site id:	CAOG60000016319

**AV177**

**NW**

**OIL\_GAS**

**CAOG60000016341**

**1/4 - 1/2 Mile**

Apinumber:	03702052	Operator:	Exxon Mobil Corp
Lease:	Wtu	Well no:	957
Field:	WILMINGTON	Caog m2 area:	Not Reported
Map:	128	Status cod:	014
Source:	hud		
Latitude27:	33.788424		
Longitude2:	-118.263034		
Latitude83:	33.788442		
Longitude8:	-118.263939		
Td:	0		
Sec:	32		
Twn:	4S	Rge:	13W
Bm:	SB		
X coord:	0		
Y coord:	0		
Zone:	Not Reported	Spuddate:	12/12/1968 00:00:00
Abanddate:	12/30/1899 00:00:00	Comments 1:	Not Reported
District:	1	Site id:	CAOG60000016341

**AT178**

**SE**

**OIL\_GAS**

**CAOG60000015715**

**1/4 - 1/2 Mile**

## GEOCHECK® - PHYSICAL SETTING SOURCE MAP FINDINGS

Apinumber:	03701822	Operator:	Exxon Mobil Corp
Lease:	Wtu	Well no:	1506
Field:	WILMINGTON	Caog m2 area:	Not Reported
Map:	128	Status cod:	014
Source:	hud		
Latitude27:	33.779411		
Longitude2:	-118.253171		
Latitude83:	33.779429		
Longitude8:	-118.254075		
Td:	0		
Sec:	33		
Twn:	4S	Rge:	13W
Bm:	SB		
X coord:	0		
Y coord:	0		
Zone:	Not Reported	Spuddate:	12/12/1968 00:00:00
Abanddate:	12/30/1899 00:00:00	Comments 1:	Not Reported
District:	1	Site id:	CAOG60000015715

**AL179**  
**WSW**  
**1/4 - 1/2 Mile**

**OIL\_GAS      CAOG60000015993**

Apinumber:	03703768	Operator:	Exxon Mobil Corp
Lease:	Wtu	Well no:	826
Field:	WILMINGTON	Caog m2 area:	Not Reported
Map:	128	Status cod:	014
Source:	hud		
Latitude27:	33.783176		
Longitude2:	-118.264715		
Latitude83:	33.783194		
Longitude8:	-118.265619		
Td:	0		
Sec:	32		
Twn:	4S	Rge:	13W
Bm:	SB		
X coord:	0		
Y coord:	0		
Zone:	Not Reported	Spuddate:	12/12/1968 00:00:00
Abanddate:	12/30/1899 00:00:00	Comments 1:	Not Reported
District:	1	Site id:	CAOG60000015993

**AF180**  
**ESE**  
**1/4 - 1/2 Mile**

**OIL\_GAS      CAOG60000015992**

Apinumber:	03701522	Operator:	Magness Petroleum Co.
Lease:	Wtu	Well no:	1625
Field:	WILMINGTON	Caog m2 area:	Not Reported
Map:	128	Status cod:	008
Source:	gps		
Latitude27:	33.783167		
Longitude2:	-118.250267		
Latitude83:	33.783185		
Longitude8:	-118.251171		
Td:	0		

## GEOCHECK® - PHYSICAL SETTING SOURCE MAP FINDINGS

Sec:	33	Rge:	13W
Twn:	4S		
Bm:	SB		
X coord:	0		
Y coord:	0		
Zone:	Not Reported	Spddate:	12/12/1968 00:00:00
Abanddate:	12/30/1899 00:00:00	Comments 1:	Not Reported
District:	1	Site id:	CAOG60000015992

**AQ181**  
**South**  
**1/4 - 1/2 Mile**

**OIL\_GAS      CAOG60000015620**

Apinumber:	03701982	Operator:	Exxon Mobil Corp
Lease:	Wtu	Well no:	720
Field:	WILMINGTON	Caog m2 area:	Not Reported
Map:	128	Status cod:	014
Source:	hud		
Latitude27:	33.77822		
Longitude2:	-118.256557		
Latitude83:	33.778238		
Longitude8:	-118.257461		
Td:	0		
Sec:	32		
Twn:	4S	Rge:	13W
Bm:	SB		
X coord:	0		
Y coord:	0		
Zone:	Not Reported	Spddate:	12/12/1968 00:00:00
Abanddate:	12/30/1899 00:00:00	Comments 1:	Not Reported
District:	1	Site id:	CAOG60000015620

**AN182**  
**NNW**  
**1/4 - 1/2 Mile**

**OIL\_GAS      CAOG60000016473**

Apinumber:	03701293	Operator:	Atlantic Oil Co.
Lease:	Sudduth	Well no:	8
Field:	WILMINGTON	Caog m2 area:	Not Reported
Map:	128	Status cod:	014
Source:	hud		
Latitude27:	33.790279		
Longitude2:	-118.26		
Latitude83:	33.790297		
Longitude8:	-118.260904		
Td:	0		
Sec:	29		
Twn:	4S	Rge:	13W
Bm:	SB		
X coord:	0		
Y coord:	0		
Zone:	Not Reported	Spddate:	12/12/1968 00:00:00
Abanddate:	12/30/1899 00:00:00	Comments 1:	Not Reported
District:	1	Site id:	CAOG60000016473

## GEOCHECK® - PHYSICAL SETTING SOURCE MAP FINDINGS

Map ID  
Direction  
Distance

Database EDR ID Number

**AR183**

**SW**

1/4 - 1/2 Mile

OIL\_GAS

CAOG60000015785

Apinumber:	03701640	Operator:	Exxon Mobil Corp
Lease:	Wtu	Well no:	771
Field:	WILMINGTON	Caog m2 area:	Not Reported
Map:	128	Status cod:	014
Source:	hud		
Latitude27:	33.780459		
Longitude2:	-118.263344		
Latitude83:	33.780477		
Longitude8:	-118.264248		
Td:	0		
Sec:	32		
Twn:	4S	Rge:	13W
Bm:	SB		
X coord:	0		
Y coord:	0		
Zone:	Not Reported	Spuddate:	12/12/1968 00:00:00
Abanddate:	12/30/1899 00:00:00	Comments 1:	Not Reported
District:	1	Site id:	CAOG60000015785

**AG184**

**NNW**

1/4 - 1/2 Mile

OIL\_GAS

CAOG60000016418

Apinumber:	03700352	Operator:	Exxon Mobil Corp
Lease:	Wtu	Well no:	958
Field:	WILMINGTON	Caog m2 area:	Not Reported
Map:	128	Status cod:	014
Source:	hud		
Latitude27:	33.789705		
Longitude2:	-118.261455		
Latitude83:	33.789723		
Longitude8:	-118.262359		
Td:	0		
Sec:	29		
Twn:	4S	Rge:	13W
Bm:	SB		
X coord:	0		
Y coord:	0		
Zone:	Not Reported	Spuddate:	12/12/1968 00:00:00
Abanddate:	12/30/1899 00:00:00	Comments 1:	Not Reported
District:	1	Site id:	CAOG60000016418

**AL185**

**West**

1/4 - 1/2 Mile

OIL\_GAS

CAOG60000016017

## GEOCHECK® - PHYSICAL SETTING SOURCE MAP FINDINGS

Apinumber:	03703767	Operator:	Exxon Mobil Corp
Lease:	Wtu	Well no:	824
Field:	WILMINGTON	Caog m2 area:	Not Reported
Map:	128	Status cod:	014
Source:	hud		
Latitude27:	33.78353		
Longitude2:	-118.264963		
Latitude83:	33.783548		
Longitude8:	-118.265867		
Td:	0		
Sec:	32		
Twn:	4S	Rge:	13W
Bm:	SB		
X coord:	0		
Y coord:	0		
Zone:	Not Reported	Spuddate:	12/12/1968 00:00:00
Abanddate:	12/30/1899 00:00:00	Comments 1:	Not Reported
District:	1	Site id:	CAOG60000016017

### AS186

West  
1/4 - 1/2 Mile

OIL\_GAS

CAOG60000016126

Apinumber:	03701381	Operator:	Exxon Mobil Corp
Lease:	Wtu	Well no:	865
Field:	WILMINGTON	Caog m2 area:	Not Reported
Map:	128	Status cod:	136
Source:	hud		
Latitude27:	33.785223		
Longitude2:	-118.265006		
Latitude83:	33.785241		
Longitude8:	-118.26591		
Td:	0		
Sec:	32		
Twn:	4S	Rge:	13W
Bm:	SB		
X coord:	0		
Y coord:	0		
Zone:	Not Reported	Spuddate:	12/12/1968 00:00:00
Abanddate:	12/30/1899 00:00:00	Comments 1:	Not Reported
District:	1	Site id:	CAOG60000016126

### AM187

ESE  
1/4 - 1/2 Mile

OIL\_GAS

CAOG60000015842

Apinumber:	03703684	Operator:	Exxon Mobil Corp
Lease:	Wtu	Well no:	1548
Field:	WILMINGTON	Caog m2 area:	Not Reported
Map:	128	Status cod:	014
Source:	hud		
Latitude27:	33.781026		
Longitude2:	-118.251063		
Latitude83:	33.781044		
Longitude8:	-118.251967		
Td:	0		

## GEOCHECK® - PHYSICAL SETTING SOURCE MAP FINDINGS

Sec:	33	Rge:	13W
Twn:	4S		
Bm:	SB		
X coord:	0		
Y coord:	0		
Zone:	Not Reported	Spuddate:	12/12/1968 00:00:00
Abanddate:	12/30/1899 00:00:00	Comments 1:	Not Reported
District:	1	Site id:	CAOG60000015842

**AO188**

**WNW**

1/4 - 1/2 Mile

**OIL\_GAS**

**CAOG60000016163**

Apinumber:	03701380	Operator:	Exxon Mobil Corp
Lease:	Wtu	Well no:	866
Field:	WILMINGTON	Caog m2 area:	Not Reported
Map:	128	Status cod:	014
Source:	hud		
Latitude27:	33.785664		
Longitude2:	-118.26496		
Latitude83:	33.785682		
Longitude8:	-118.265865		
Td:	0		
Sec:	32		
Twn:	4S	Rge:	13W
Bm:	SB		
X coord:	0		
Y coord:	0		
Zone:	Not Reported	Spuddate:	12/12/1968 00:00:00
Abanddate:	12/30/1899 00:00:00	Comments 1:	Not Reported
District:	1	Site id:	CAOG600000016163

**AQ189**

**SSE**

1/4 - 1/2 Mile

**OIL\_GAS**

**CAOG60000015615**

Apinumber:	03701474	Operator:	Magness Petroleum Co.
Lease:	Wtu	Well no:	722
Field:	WILMINGTON	Caog m2 area:	Not Reported
Map:	128	Status cod:	008
Source:	gps		
Latitude27:	33.778145		
Longitude2:	-118.25573		
Latitude83:	33.778163		
Longitude8:	-118.256634		
Td:	0		
Sec:	32		
Twn:	4S	Rge:	13W
Bm:	SB		
X coord:	0		
Y coord:	0		
Zone:	Not Reported	Spuddate:	12/12/1968 00:00:00
Abanddate:	12/30/1899 00:00:00	Comments 1:	Not Reported
District:	1	Site id:	CAOG60000015615



# GEOCHECK® - PHYSICAL SETTING SOURCE MAP FINDINGS

Map ID  
Direction  
Distance

Database EDR ID Number

**AW190**

**NE**

1/4 - 1/2 Mile

**OIL\_GAS**

**CAOG60000016343**

Apinumber:	03700358	Operator:	Exxon Mobil Corp
Lease:	Wtu	Well no:	1693
Field:	WILMINGTON	Caog m2 area:	Not Reported
Map:	128	Status cod:	014
Source:	hud		
Latitude27:	33.788452		
Longitude2:	-118.251545		
Latitude83:	33.78847		
Longitude8:	-118.252449		
Td:	0		
Sec:	33		
Twn:	4S	Rge:	13W
Bm:	SB		
X coord:	0		
Y coord:	0		
Zone:	Not Reported	Spuddate:	12/12/1968 00:00:00
Abanddate:	12/30/1899 00:00:00	Comments 1:	Not Reported
District:	1	Site id:	CAOG60000016343

**AX191**

**WSW**

1/4 - 1/2 Mile

**OIL\_GAS**

**CAOG60000015954**

Apinumber:	03722236	Operator:	Exxon Mobil Corp
Lease:	Wtu	Well no:	1878
Field:	WILMINGTON	Caog m2 area:	Not Reported
Map:	128	Status cod:	015
Source:	hud		
Latitude27:	33.782496		
Longitude2:	-118.26485		
Latitude83:	33.782514		
Longitude8:	-118.265754		
Td:	0		
Sec:	32		
Twn:	4S	Rge:	13W
Bm:	SB		
X coord:	0		
Y coord:	0		
Zone:	Not Reported	Spuddate:	12/12/1968 00:00:00
Abanddate:	12/30/1899 00:00:00	Comments 1:	Not Reported
District:	1	Site id:	CAOG60000015954

**AT192**

**SE**

1/4 - 1/2 Mile

**OIL\_GAS**

**CAOG60000015751**

## GEOCHECK® - PHYSICAL SETTING SOURCE MAP FINDINGS

Apinumber:	03703811	Operator:	Magness Petroleum Co.
Lease:	Wtu	Well no:	1547
Field:	WILMINGTON	Caog m2 area:	Not Reported
Map:	128	Status cod:	036
Source:	gps		
Latitude27:	33.779929		
Longitude2:	-118.251944		
Latitude83:	33.779947		
Longitude8:	-118.252848		
Td:	0		
Sec:	33		
Twn:	4S	Rge:	13W
Bm:	SB		
X coord:	0		
Y coord:	0		
Zone:	Not Reported	Spuddate:	12/12/1968 00:00:00
Abanddate:	12/30/1899 00:00:00	Comments 1:	Not Reported
District:	1	Site id:	CAOG60000015751

**AV193  
WNW  
1/4 - 1/2 Mile**

**OIL\_GAS      CAOG60000016315**

Apinumber:	03701930	Operator:	Exxon Mobil Corp
Lease:	Wtu	Well no:	919
Field:	WILMINGTON	Caog m2 area:	Not Reported
Map:	128	Status cod:	014
Source:	hud		
Latitude27:	33.787919		
Longitude2:	-118.263926		
Latitude83:	33.787937		
Longitude8:	-118.264831		
Td:	0		
Sec:	32		
Twn:	4S	Rge:	13W
Bm:	SB		
X coord:	0		
Y coord:	0		
Zone:	Not Reported	Spuddate:	12/12/1968 00:00:00
Abanddate:	12/30/1899 00:00:00	Comments 1:	Not Reported
District:	1	Site id:	CAOG60000016315

**AQ194  
South  
1/4 - 1/2 Mile**

**OIL\_GAS      CAOG60000015595**

Apinumber:	03703806	Operator:	Exxon Mobil Corp
Lease:	Wtu	Well no:	719
Field:	WILMINGTON	Caog m2 area:	Not Reported
Map:	128	Status cod:	014
Source:	hud		
Latitude27:	33.77792		
Longitude2:	-118.256946		
Latitude83:	33.777938		
Longitude8:	-118.25785		
Td:	0		

## GEOCHECK® - PHYSICAL SETTING SOURCE MAP FINDINGS

Sec:	32	Rge:	13W
Twn:	4S		
Bm:	SB		
X coord:	0		
Y coord:	0		
Zone:	Not Reported	Spddate:	12/12/1968 00:00:00
Abanddate:	12/30/1899 00:00:00	Comments 1:	Not Reported
District:	1	Site id:	CAOG60000015595

**AP195**  
**ESE**  
**1/4 - 1/2 Mile**

**OIL\_GAS      CAOG60000015963**

Apinumber:	03701688	Operator:	Exxon Mobil Corp
Lease:	Wtu	Well no:	1594
Field:	WILMINGTON	Caog m2 area:	Not Reported
Map:	128	Status cod:	014
Source:	hud		
Latitude27:	33.782683		
Longitude2:	-118.249986		
Latitude83:	33.782701		
Longitude8:	-118.25089		
Td:	0		
Sec:	33		
Twn:	4S	Rge:	13W
Bm:	SB		
X coord:	0		
Y coord:	0		
Zone:	Not Reported	Spddate:	12/12/1968 00:00:00
Abanddate:	12/30/1899 00:00:00	Comments 1:	Not Reported
District:	1	Site id:	CAOG60000015963

**AN196**  
**NNW**  
**1/4 - 1/2 Mile**

**OIL\_GAS      CAOG60000016466**

Apinumber:	03701896	Operator:	Exxon Mobil Corp
Lease:	Wtu	Well no:	986
Field:	WILMINGTON	Caog m2 area:	Not Reported
Map:	128	Status cod:	137
Source:	gps		
Latitude27:	33.790222		
Longitude2:	-118.260993		
Latitude83:	33.79024		
Longitude8:	-118.261897		
Td:	0		
Sec:	29		
Twn:	4S	Rge:	13W
Bm:	SB		
X coord:	0		
Y coord:	0		
Zone:	Not Reported	Spddate:	12/12/1968 00:00:00
Abanddate:	12/30/1899 00:00:00	Comments 1:	Not Reported
District:	1	Site id:	CAOG60000016466

## GEOCHECK® - PHYSICAL SETTING SOURCE MAP FINDINGS

Map ID  
Direction  
Distance

Database EDR ID Number

**AO197**

**WNW**

1/4 - 1/2 Mile

OIL\_GAS

CAOG60000016186

Apinumber:	03701510	Operator:	Exxon Mobil Corp
Lease:	Wtu	Well no:	864
Field:	WILMINGTON	Caog m2 area:	Not Reported
Map:	128	Status cod:	014
Source:	hud		
Latitude27:	33.786056		
Longitude2:	-118.265055		
Latitude83:	33.786074		
Longitude8:	-118.26596		
Td:	0		
Sec:	32		
Twn:	4S	Rge:	13W
Bm:	SB		
X coord:	0		
Y coord:	0		
Zone:	Not Reported	Spuddate:	12/12/1968 00:00:00
Abanddate:	12/30/1899 00:00:00	Comments 1:	Not Reported
District:	1	Site id:	CAOG60000016186

**AU198**

**SSW**

1/4 - 1/2 Mile

OIL\_GAS

CAOG60000015601

Apinumber:	03703769	Operator:	Exxon Mobil Corp
Lease:	Wtu	Well no:	715
Field:	WILMINGTON	Caog m2 area:	Not Reported
Map:	128	Status cod:	014
Source:	hud		
Latitude27:	33.777972		
Longitude2:	-118.259124		
Latitude83:	33.77799		
Longitude8:	-118.260028		
Td:	0		
Sec:	32		
Twn:	4S	Rge:	13W
Bm:	SB		
X coord:	0		
Y coord:	0		
Zone:	Not Reported	Spuddate:	12/12/1968 00:00:00
Abanddate:	12/30/1899 00:00:00	Comments 1:	Not Reported
District:	1	Site id:	CAOG60000015601

**AY199**

**SSE**

1/4 - 1/2 Mile

OIL\_GAS

CAOG60000015602

## GEOCHECK® - PHYSICAL SETTING SOURCE MAP FINDINGS

Apinumber:	03701473	Operator:	Exxon Mobil Corp
Lease:	Wtu	Well no:	1464
Field:	WILMINGTON	Caog m2 area:	Not Reported
Map:	128	Status cod:	014
Source:	hud		
Latitude27:	33.777974		
Longitude2:	-118.255372		
Latitude83:	33.777992		
Longitude8:	-118.256276		
Td:	0		
Sec:	32		
Twn:	4S	Rge:	13W
Bm:	SB		
X coord:	0		
Y coord:	0		
Zone:	Not Reported	Spuddate:	12/12/1968 00:00:00
Abanddate:	12/30/1899 00:00:00	Comments 1:	Not Reported
District:	1	Site id:	CAOG60000015602

**AR200  
WSW  
1/4 - 1/2 Mile**

**OIL\_GAS      CAOG60000015850**

Apinumber:	03701832	Operator:	Exxon Mobil Corp
Lease:	Wtu	Well no:	769
Field:	WILMINGTON	Caog m2 area:	Not Reported
Map:	128	Status cod:	014
Source:	hud		
Latitude27:	33.781126		
Longitude2:	-118.264456		
Latitude83:	33.781144		
Longitude8:	-118.26536		
Td:	0		
Sec:	32		
Twn:	4S	Rge:	13W
Bm:	SB		
X coord:	0		
Y coord:	0		
Zone:	Not Reported	Spuddate:	12/12/1968 00:00:00
Abanddate:	12/30/1899 00:00:00	Comments 1:	Not Reported
District:	1	Site id:	CAOG60000015850

**AO201  
WNW  
1/4 - 1/2 Mile**

**OIL\_GAS      CAOG60000016227**

Apinumber:	03701511	Operator:	Exxon Mobil Corp
Lease:	Wtu	Well no:	917
Field:	WILMINGTON	Caog m2 area:	Not Reported
Map:	128	Status cod:	014
Source:	hud		
Latitude27:	33.786477		
Longitude2:	-118.26509		
Latitude83:	33.786495		
Longitude8:	-118.265995		
Td:	0		

## GEOCHECK® - PHYSICAL SETTING SOURCE MAP FINDINGS

Sec:	32	Rge:	13W
Twn:	4S		
Bm:	SB		
X coord:	0		
Y coord:	0		
Zone:	Not Reported	Spuddate:	12/12/1968 00:00:00
Abanddate:	12/30/1899 00:00:00	Comments 1:	Not Reported
District:	1	Site id:	CAOG60000016227

**AZ202**  
**South**  
**1/4 - 1/2 Mile**

**OIL\_GAS      CAOG60000015578**

Apinumber:	03703803	Operator:	Exxon Mobil Corp
Lease:	Wtu	Well no:	717
Field:	WILMINGTON	Caog m2 area:	Not Reported
Map:	128	Status cod:	168
Source:	hud		
Latitude27:	33.777676		
Longitude2:	-118.2578		
Latitude83:	33.777694		
Longitude8:	-118.258704		
Td:	0		
Sec:	32		
Twn:	4S	Rge:	13W
Bm:	SB		
X coord:	0		
Y coord:	0		
Zone:	Not Reported	Spuddate:	12/12/1968 00:00:00
Abanddate:	12/30/1899 00:00:00	Comments 1:	Not Reported
District:	1	Site id:	CAOG60000015578

**AW203**  
**NE**  
**1/4 - 1/2 Mile**

**OIL\_GAS      CAOG60000016371**

Apinumber:	03701755	Operator:	Exxon Mobil Corp
Lease:	Wtu	Well no:	1692
Field:	WILMINGTON	Caog m2 area:	Not Reported
Map:	128	Status cod:	015
Source:	hud		
Latitude27:	33.788879		
Longitude2:	-118.251526		
Latitude83:	33.788897		
Longitude8:	-118.25243		
Td:	0		
Sec:	33		
Twn:	4S	Rge:	13W
Bm:	SB		
X coord:	0		
Y coord:	0		
Zone:	Not Reported	Spuddate:	12/12/1968 00:00:00
Abanddate:	12/30/1899 00:00:00	Comments 1:	Not Reported
District:	1	Site id:	CAOG60000016371



## GEOCHECK® - PHYSICAL SETTING SOURCE MAP FINDINGS

Map ID  
Direction  
Distance

Database EDR ID Number

**AY204**

**SSE**

1/4 - 1/2 Mile

OIL\_GAS

CAOG60000015618

Apinumber:	03703819	Operator:	Magness Petroleum Co.
Lease:	Wtu	Well no:	1466
Field:	WILMINGTON	Caog m2 area:	Not Reported
Map:	128	Status cod:	008
Source:	gps		
Latitude27:	33.778163		
Longitude2:	-118.254415		
Latitude83:	33.778181		
Longitude8:	-118.255319		
Td:	0		
Sec:	33		
Twn:	4S	Rge:	13W
Bm:	SB		
X coord:	0		
Y coord:	0		
Zone:	Not Reported	Spuddate:	12/12/1968 00:00:00
Abanddate:	12/30/1899 00:00:00	Comments 1:	Not Reported
District:	1	Site id:	CAOG60000015618

**AV205**

**NW**

1/4 - 1/2 Mile

OIL\_GAS

CAOG60000016337

Apinumber:	03701931	Operator:	Exxon Mobil Corp
Lease:	Wtu	Well no:	954
Field:	WILMINGTON	Caog m2 area:	Not Reported
Map:	128	Status cod:	014
Source:	hud		
Latitude27:	33.788367		
Longitude2:	-118.264		
Latitude83:	33.788385		
Longitude8:	-118.264905		
Td:	0		
Sec:	32		
Twn:	4S	Rge:	13W
Bm:	SB		
X coord:	0		
Y coord:	0		
Zone:	Not Reported	Spuddate:	12/12/1968 00:00:00
Abanddate:	12/30/1899 00:00:00	Comments 1:	Not Reported
District:	1	Site id:	CAOG60000016337

**AX206**

**WSW**

1/4 - 1/2 Mile

OIL\_GAS

CAOG60000015948

## GEOCHECK® - PHYSICAL SETTING SOURCE MAP FINDINGS

Apinumber:	03721842	Operator:	Magness Petroleum Co.
Lease:	Wtu	Well no:	1819
Field:	WILMINGTON	Caog m2 area:	Not Reported
Map:	128	Status cod:	009
Source:	gps		
Latitude27:	33.7824		
Longitude2:	-118.265216		
Latitude83:	33.782418		
Longitude8:	-118.26612		
Td:	0		
Sec:	32		
Twn:	4S	Rge:	13W
Bm:	SB		
X coord:	0		
Y coord:	0		
Zone:	Not Reported	Spuddate:	12/12/1968 00:00:00
Abanddate:	12/30/1899 00:00:00	Comments 1:	Not Reported
District:	1	Site id:	CAOG60000015948

---

### AW207

**NE**  
**1/4 - 1/2 Mile**

**OIL\_GAS**

**CAOG60000016333**

Apinumber:	03700359	Operator:	Exxon Mobil Corp
Lease:	Wtu	Well no:	1696
Field:	WILMINGTON	Caog m2 area:	Not Reported
Map:	128	Status cod:	014
Source:	hud		
Latitude27:	33.788343		
Longitude2:	-118.250958		
Latitude83:	33.788361		
Longitude8:	-118.251862		
Td:	0		
Sec:	33		
Twn:	4S	Rge:	13W
Bm:	SB		
X coord:	0		
Y coord:	0		
Zone:	Not Reported	Spuddate:	12/12/1968 00:00:00
Abanddate:	12/30/1899 00:00:00	Comments 1:	Not Reported
District:	1	Site id:	CAOG60000016333

---

### AY208

**SSE**  
**1/4 - 1/2 Mile**

**OIL\_GAS**

**CAOG60000015613**

Apinumber:	03721839	Operator:	Exxon Mobil Corp
Lease:	Wtu	Well no:	1818
Field:	WILMINGTON	Caog m2 area:	Not Reported
Map:	128	Status cod:	014
Source:	hud		
Latitude27:	33.778117		
Longitude2:	-118.254471		
Latitude83:	33.778135		
Longitude8:	-118.255375		
Td:	0		

## GEOCHECK® - PHYSICAL SETTING SOURCE MAP FINDINGS

Sec:	33	Rge:	13W
Twn:	4S		
Bm:	SB		
X coord:	0		
Y coord:	0		
Zone:	Not Reported	Spuddate:	12/12/1968 00:00:00
Abanddate:	12/30/1899 00:00:00	Comments 1:	Not Reported
District:	1	Site id:	CAOG60000015613

**AT209**  
**SSE**  
**1/4 - 1/2 Mile**

**OIL\_GAS      CAOG60000015661**

Apinumber:	03701507	Operator:	Exxon Mobil Corp
Lease:	Wtu	Well no:	1507
Field:	WILMINGTON	Caog m2 area:	Not Reported
Map:	128	Status cod:	014
Source:	hud		
Latitude27:	33.778712		
Longitude2:	-118.253069		
Latitude83:	33.77873		
Longitude8:	-118.253973		
Td:	0		
Sec:	33		
Twn:	4S	Rge:	13W
Bm:	SB		
X coord:	0		
Y coord:	0		
Zone:	Not Reported	Spuddate:	12/12/1968 00:00:00
Abanddate:	12/30/1899 00:00:00	Comments 1:	Not Reported
District:	1	Site id:	CAOG60000015661

**AV210**  
**NW**  
**1/4 - 1/2 Mile**

**OIL\_GAS      CAOG60000016396**

Apinumber:	03702054	Operator:	Exxon Mobil Corp
Lease:	Wtu	Well no:	956
Field:	WILMINGTON	Caog m2 area:	Not Reported
Map:	128	Status cod:	014
Source:	hud		
Latitude27:	33.789312		
Longitude2:	-118.263106		
Latitude83:	33.78933		
Longitude8:	-118.264011		
Td:	0		
Sec:	32		
Twn:	4S	Rge:	13W
Bm:	SB		
X coord:	0		
Y coord:	0		
Zone:	Not Reported	Spuddate:	12/12/1968 00:00:00
Abanddate:	12/30/1899 00:00:00	Comments 1:	Not Reported
District:	1	Site id:	CAOG60000016396

## GEOCHECK® - PHYSICAL SETTING SOURCE MAP FINDINGS

Map ID  
Direction  
Distance

Database      EDR ID Number

**AW211**

**NE**

**OIL\_GAS**

**CAOG60000016373**

**1/4 - 1/2 Mile**

Apinumber:	03721583	Operator:	Global Oil Production LLC
Lease:	Nwu	Well no:	58-2
Field:	WILMINGTON	Caog m2 area:	Not Reported
Map:	128	Status cod:	034
Source:	gps		
Latitude27:	33.7889		
Longitude2:	-118.251403		
Latitude83:	33.788918		
Longitude8:	-118.252307		
Td:	0		
Sec:	33		
Twn:	4S	Rge:	13W
Bm:	SB		
X coord:	0		
Y coord:	0		
Zone:	Not Reported	Spuddate:	12/12/1968 00:00:00
Abanddate:	12/30/1899 00:00:00	Comments 1:	Not Reported
District:	1	Site id:	CAOG60000016373

**AT212**

**SSE**

**OIL\_GAS**

**CAOG60000015656**

**1/4 - 1/2 Mile**

Apinumber:	03722230	Operator:	Magness Petroleum Co.
Lease:	Wtu	Well no:	1839
Field:	WILMINGTON	Caog m2 area:	Not Reported
Map:	128	Status cod:	008
Source:	gps		
Latitude27:	33.778621		
Longitude2:	-118.253117		
Latitude83:	33.778639		
Longitude8:	-118.254021		
Td:	0		
Sec:	33		
Twn:	4S	Rge:	13W
Bm:	SB		
X coord:	0		
Y coord:	0		
Zone:	Not Reported	Spuddate:	12/12/1968 00:00:00
Abanddate:	12/30/1899 00:00:00	Comments 1:	Not Reported
District:	1	Site id:	CAOG60000015656

**BA213**

**WNW**

**OIL\_GAS**

**CAOG60000016284**

**1/4 - 1/2 Mile**

## GEOCHECK® - PHYSICAL SETTING SOURCE MAP FINDINGS

Apinumber:	03703895	Operator:	Exxon Mobil Corp
Lease:	Wtu	Well no:	918
Field:	WILMINGTON	Caog m2 area:	Not Reported
Map:	128	Status cod:	014
Source:	hud		
Latitude27:	33.787386		
Longitude2:	-118.264838		
Latitude83:	33.787404		
Longitude8:	-118.265743		
Td:	0		
Sec:	32		
Twn:	4S	Rge:	13W
Bm:	SB		
X coord:	0		
Y coord:	0		
Zone:	Not Reported	Spuddate:	12/12/1968 00:00:00
Abanddate:	12/30/1899 00:00:00	Comments 1:	Not Reported
District:	1	Site id:	CAOG60000016284

---

**AW214  
NE  
1/4 - 1/2 Mile**

**OIL\_GAS      CAOG60000016374**

Apinumber:	03721582	Operator:	Global Oil Production LLC
Lease:	Nwu	Well no:	58-1
Field:	WILMINGTON	Caog m2 area:	Not Reported
Map:	128	Status cod:	035
Source:	gps		
Latitude27:	33.788902		
Longitude2:	-118.251336		
Latitude83:	33.78892		
Longitude8:	-118.25224		
Td:	0		
Sec:	33		
Twn:	4S	Rge:	13W
Bm:	SB		
X coord:	0		
Y coord:	0		
Zone:	Not Reported	Spuddate:	12/12/1968 00:00:00
Abanddate:	12/30/1899 00:00:00	Comments 1:	Not Reported
District:	1	Site id:	CAOG60000016374

---

**BB215  
NNE  
1/4 - 1/2 Mile**

**OIL\_GAS      CAOG60000016474**

Apinumber:	03701960	Operator:	Exxon Mobil Corp
Lease:	Wtu	Well no:	1707
Field:	WILMINGTON	Caog m2 area:	Not Reported
Map:	128	Status cod:	136
Source:	hud		
Latitude27:	33.79028		
Longitude2:	-118.253274		
Latitude83:	33.790298		
Longitude8:	-118.254178		
Td:	0		

## GEOCHECK® - PHYSICAL SETTING SOURCE MAP FINDINGS

Sec:	28	Rge:	13W
Twn:	4S		
Bm:	SB		
X coord:	0		
Y coord:	0		
Zone:	Not Reported	Spuddate:	12/12/1968 00:00:00
Abanddate:	12/30/1899 00:00:00	Comments 1:	Not Reported
District:	1	Site id:	CAOG60000016474

**AX216**  
**WSW**  
**1/4 - 1/2 Mile**

**OIL\_GAS      CAOG60000015937**

Apinumber:	03701689	Operator:	Exxon Mobil Corp
Lease:	Wtu	Well no:	795
Field:	WILMINGTON	Caog m2 area:	Not Reported
Map:	128	Status cod:	015
Source:	hud		
Latitude27:	33.782279		
Longitude2:	-118.265346		
Latitude83:	33.782297		
Longitude8:	-118.26625		
Td:	0		
Sec:	32		
Twn:	4S	Rge:	13W
Bm:	SB		
X coord:	0		
Y coord:	0		
Zone:	Not Reported	Spuddate:	12/12/1968 00:00:00
Abanddate:	12/30/1899 00:00:00	Comments 1:	Not Reported
District:	1	Site id:	CAOG60000015937

**AP217**  
**ESE**  
**1/4 - 1/2 Mile**

**OIL\_GAS      CAOG60000015889**

Apinumber:	03722292	Operator:	Exxon Mobil Corp
Lease:	Wtu	Well no:	1882
Field:	WILMINGTON	Caog m2 area:	Not Reported
Map:	128	Status cod:	014
Source:	hud		
Latitude27:	33.781584		
Longitude2:	-118.249963		
Latitude83:	33.781602		
Longitude8:	-118.250867		
Td:	0		
Sec:	33		
Twn:	4S	Rge:	13W
Bm:	SB		
X coord:	0		
Y coord:	0		
Zone:	Not Reported	Spuddate:	12/12/1968 00:00:00
Abanddate:	12/30/1899 00:00:00	Comments 1:	Not Reported
District:	1	Site id:	CAOG60000015889



## GEOCHECK® - PHYSICAL SETTING SOURCE MAP FINDINGS

Map ID  
Direction  
Distance

Database      EDR ID Number

**AU218  
SSW**

1/4 - 1/2 Mile

OIL\_GAS      CAOG60000015577

Apinumber:	03701741	Operator:	Exxon Mobil Corp
Lease:	Wtu	Well no:	714
Field:	WILMINGTON	Caog m2 area:	Not Reported
Map:	128	Status cod:	014
Source:	hud		
Latitude27:	33.777675		
Longitude2:	-118.259393		
Latitude83:	33.777693		
Longitude8:	-118.260297		
Td:	0		
Sec:	32		
Twn:	4S	Rge:	13W
Bm:	SB		
X coord:	0		
Y coord:	0		
Zone:	Not Reported	Spuddate:	12/12/1968 00:00:00
Abanddate:	12/30/1899 00:00:00	Comments 1:	Not Reported
District:	1	Site id:	CAOG60000015577

**219  
NNW**

1/4 - 1/2 Mile

OIL\_GAS      CAOG60000016488

Apinumber:	03701596	Operator:	Magness Petroleum Co.
Lease:	Wtu	Well no:	985
Field:	WILMINGTON	Caog m2 area:	Not Reported
Map:	128	Status cod:	037
Source:	gps		
Latitude27:	33.790507		
Longitude2:	-118.261337		
Latitude83:	33.790525		
Longitude8:	-118.262242		
Td:	0		
Sec:	29		
Twn:	4S	Rge:	13W
Bm:	SB		
X coord:	0		
Y coord:	0		
Zone:	Not Reported	Spuddate:	12/12/1968 00:00:00
Abanddate:	12/30/1899 00:00:00	Comments 1:	Not Reported
District:	1	Site id:	CAOG60000016488

**BC220**

East  
1/4 - 1/2 Mile

OIL\_GAS      CAOG60000015997

## GEOCHECK® - PHYSICAL SETTING SOURCE MAP FINDINGS

Apinumber:	03701412	Operator:	Bishop Oil Co.
Lease:	Diego	Well no:	1
Field:	WILMINGTON	Caog m2 area:	Not Reported
Map:	128	Status cod:	014
Source:	hud		
Latitude27:	33.783241		
Longitude2:	-118.24929		
Latitude83:	33.783259		
Longitude8:	-118.250194		
Td:	0		
Sec:	33		
Twn:	4S	Rge:	13W
Bm:	SB		
X coord:	0		
Y coord:	0		
Zone:	Not Reported	Spuddate:	12/12/1968 00:00:00
Abanddate:	12/30/1899 00:00:00	Comments 1:	Not Reported
District:	1	Site id:	CAOG60000015997

**BB221**  
**NNE**  
**1/4 - 1/2 Mile**

**OIL\_GAS      CAOG60000016493**

Apinumber:	03701730	Operator:	Exxon Mobil Corp
Lease:	Wtu	Well no:	1706
Field:	WILMINGTON	Caog m2 area:	Not Reported
Map:	128	Status cod:	136
Source:	hud		
Latitude27:	33.790631		
Longitude2:	-118.25385		
Latitude83:	33.790649		
Longitude8:	-118.254754		
Td:	0		
Sec:	28		
Twn:	4S	Rge:	13W
Bm:	SB		
X coord:	0		
Y coord:	0		
Zone:	Not Reported	Spuddate:	12/12/1968 00:00:00
Abanddate:	12/30/1899 00:00:00	Comments 1:	Not Reported
District:	1	Site id:	CAOG60000016493

**BD222**  
**ESE**  
**1/4 - 1/2 Mile**

**OIL\_GAS      CAOG60000015885**

Apinumber:	03703680	Operator:	Exxon Mobil Corp
Lease:	Wtu	Well no:	1551
Field:	WILMINGTON	Caog m2 area:	Not Reported
Map:	128	Status cod:	014
Source:	hud		
Latitude27:	33.781507		
Longitude2:	-118.249915		
Latitude83:	33.781525		
Longitude8:	-118.250819		
Td:	0		

## GEOCHECK® - PHYSICAL SETTING SOURCE MAP FINDINGS

Sec:	33	Rge:	13W
Twn:	4S		
Bm:	SB		
X coord:	0		
Y coord:	0		
Zone:	Not Reported	Spuddate:	12/12/1968 00:00:00
Abanddate:	12/30/1899 00:00:00	Comments 1:	Not Reported
District:	1	Site id:	CAOG60000015885

**BA223  
WNW**

1/4 - 1/2 Mile

**OIL\_GAS      CAOG60000016263**

Apinumber:	03722414	Operator:	Magness Petroleum Co.
Lease:	Wtu	Well no:	1890
Field:	WILMINGTON	Caog m2 area:	Not Reported
Map:	128	Status cod:	009
Source:	gps		
Latitude27:	33.787098		
Longitude2:	-118.265181		
Latitude83:	33.787116		
Longitude8:	-118.266086		
Td:	0		
Sec:	32		
Twn:	4S	Rge:	13W
Bm:	SB		
X coord:	0		
Y coord:	0		
Zone:	Not Reported	Spuddate:	12/12/1968 00:00:00
Abanddate:	12/30/1899 00:00:00	Comments 1:	Not Reported
District:	1	Site id:	CAOG60000016263

**BC224**

**East**  
1/4 - 1/2 Mile

**OIL\_GAS      CAOG60000016045**

Apinumber:	03703774	Operator:	Morton and Dolley
Lease:	Barcus	Well no:	A-1
Field:	WILMINGTON	Caog m2 area:	Not Reported
Map:	128	Status cod:	014
Source:	hud		
Latitude27:	33.784082		
Longitude2:	-118.249125		
Latitude83:	33.7841		
Longitude8:	-118.250029		
Td:	0		
Sec:	33		
Twn:	4S	Rge:	13W
Bm:	SB		
X coord:	0		
Y coord:	0		
Zone:	Not Reported	Spuddate:	12/12/1968 00:00:00
Abanddate:	12/30/1899 00:00:00	Comments 1:	Not Reported
District:	1	Site id:	CAOG60000016045

## GEOCHECK® - PHYSICAL SETTING SOURCE MAP FINDINGS

Map ID  
Direction  
Distance

Database EDR ID Number

**AW225**

**NE**

**OIL\_GAS**

**CAOG60000016363**

**1/4 - 1/2 Mile**

Apinumber:	03700354	Operator:	Exxon Mobil Corp
Lease:	Wtu	Well no:	1695
Field:	WILMINGTON	Caog m2 area:	Not Reported
Map:	128	Status cod:	014
Source:	hud		
Latitude27:	33.788788		
Longitude2:	-118.250982		
Latitude83:	33.788806		
Longitude8:	-118.251886		
Td:	0		
Sec:	33		
Twn:	4S	Rge:	13W
Bm:	SB		
X coord:	0		
Y coord:	0		
Zone:	Not Reported	Spuddate:	12/12/1968 00:00:00
Abanddate:	12/30/1899 00:00:00	Comments 1:	Not Reported
District:	1	Site id:	CAOG60000016363

**AT226**

**SE**

**OIL\_GAS**

**CAOG60000015723**

**1/4 - 1/2 Mile**

Apinumber:	03703812	Operator:	Exxon Mobil Corp
Lease:	Wtu	Well no:	1510
Field:	WILMINGTON	Caog m2 area:	Not Reported
Map:	128	Status cod:	014
Source:	hud		
Latitude27:	33.779501		
Longitude2:	-118.251478		
Latitude83:	33.779519		
Longitude8:	-118.252382		
Td:	0		
Sec:	33		
Twn:	4S	Rge:	13W
Bm:	SB		
X coord:	0		
Y coord:	0		
Zone:	Not Reported	Spuddate:	12/12/1968 00:00:00
Abanddate:	12/30/1899 00:00:00	Comments 1:	Not Reported
District:	1	Site id:	CAOG60000015723

**AW227**

**NE**

**OIL\_GAS**

**CAOG60000016403**

**1/4 - 1/2 Mile**

## GEOCHECK® - PHYSICAL SETTING SOURCE MAP FINDINGS

Apinumber:	03700355	Operator:	Exxon Mobil Corp
Lease:	Stevenson	Well no:	38
Field:	WILMINGTON	Caog m2 area:	Not Reported
Map:	128	Status cod:	014
Source:	hud		
Latitude27:	33.789437		
Longitude2:	-118.251655		
Latitude83:	33.789455		
Longitude8:	-118.252559		
Td:	0		
Sec:	28		
Twn:	4S	Rge:	13W
Bm:	SB		
X coord:	0		
Y coord:	0		
Zone:	Not Reported	Spuddate:	12/12/1968 00:00:00
Abanddate:	12/30/1899 00:00:00	Comments 1:	Not Reported
District:	1	Site id:	CAOG60000016403

**BB228**

**NNE**

**1/4 - 1/2 Mile**

**OIL\_GAS**

**CAOG60000016500**

Apinumber:	03701828	Operator:	Exxon Mobil Corp
Lease:	Wtu	Well no:	1705
Field:	WILMINGTON	Caog m2 area:	Not Reported
Map:	128	Status cod:	136
Source:	hud		
Latitude27:	33.790705		
Longitude2:	-118.253803		
Latitude83:	33.790723		
Longitude8:	-118.254707		
Td:	0		
Sec:	28		
Twn:	4S	Rge:	13W
Bm:	SB		
X coord:	0		
Y coord:	0		
Zone:	Not Reported	Spuddate:	12/12/1968 00:00:00
Abanddate:	12/30/1899 00:00:00	Comments 1:	Not Reported
District:	1	Site id:	CAOG60000016500

**BE229**

**SE**

**1/4 - 1/2 Mile**

**OIL\_GAS**

**CAOG60000015758**

Apinumber:	03722228	Operator:	Exxon Mobil Corp
Lease:	Wtu	Well no:	1835
Field:	WILMINGTON	Caog m2 area:	Not Reported
Map:	128	Status cod:	014
Source:	hud		
Latitude27:	33.780041		
Longitude2:	-118.250845		
Latitude83:	33.780059		
Longitude8:	-118.251749		
Td:	0		

## GEOCHECK® - PHYSICAL SETTING SOURCE MAP FINDINGS

Sec:	33	Rge:	13W
Twn:	4S		
Bm:	SB		
X coord:	0		
Y coord:	0		
Zone:	Not Reported	Spuddate:	12/12/1968 00:00:00
Abanddate:	12/30/1899 00:00:00	Comments 1:	Not Reported
District:	1	Site id:	CAOG60000015758

**BA230**  
**WNW**  
**1/4 - 1/2 Mile**

**OIL\_GAS      CAOG60000016258**

Apinumber:	03721760	Operator:	Magness Petroleum Co.
Lease:	Wtu	Well no:	1817
Field:	WILMINGTON	Caog m2 area:	Not Reported
Map:	128	Status cod:	008
Source:	gps		
Latitude27:	33.787064		
Longitude2:	-118.265323		
Latitude83:	33.787082		
Longitude8:	-118.266228		
Td:	0		
Sec:	32		
Twn:	4S	Rge:	13W
Bm:	SB		
X coord:	0		
Y coord:	0		
Zone:	Not Reported	Spuddate:	12/12/1968 00:00:00
Abanddate:	12/30/1899 00:00:00	Comments 1:	Not Reported
District:	1	Site id:	CAOG60000016258

**BA231**  
**WNW**  
**1/4 - 1/2 Mile**

**OIL\_GAS      CAOG60000016276**

Apinumber:	03703897	Operator:	Exxon Mobil Corp
Lease:	Wtu	Well no:	916
Field:	WILMINGTON	Caog m2 area:	Not Reported
Map:	128	Status cod:	014
Source:	hud		
Latitude27:	33.787207		
Longitude2:	-118.265253		
Latitude83:	33.787225		
Longitude8:	-118.266158		
Td:	0		
Sec:	32		
Twn:	4S	Rge:	13W
Bm:	SB		
X coord:	0		
Y coord:	0		
Zone:	Not Reported	Spuddate:	12/12/1968 00:00:00
Abanddate:	12/30/1899 00:00:00	Comments 1:	Not Reported
District:	1	Site id:	CAOG60000016276



## GEOCHECK® - PHYSICAL SETTING SOURCE MAP FINDINGS

Map ID  
Direction  
Distance

Database EDR ID Number

**BD232**

**ESE**

**OIL\_GAS**

**CAOG60000015844**

**1/4 - 1/2 Mile**

Apinumber:	03703900	Operator:	Exxon Mobil Corp
Lease:	Wtu	Well no:	1550
Field:	WILMINGTON	Caog m2 area:	Not Reported
Map:	128	Status cod:	014
Source:	hud		
Latitude27:	33.781062		
Longitude2:	-118.249999		
Latitude83:	33.78108		
Longitude8:	-118.250903		
Td:	0		
Sec:	33		
Twn:	4S	Rge:	13W
Bm:	SB		
X coord:	0		
Y coord:	0		
Zone:	Not Reported	Spuddate:	12/12/1968 00:00:00
Abanddate:	12/30/1899 00:00:00	Comments 1:	Not Reported
District:	1	Site id:	CAOG60000015844

**BF233**

**SSE**

**OIL\_GAS**

**CAOG60000015623**

**1/4 - 1/2 Mile**

Apinumber:	03701508	Operator:	Exxon Mobil Corp
Lease:	Wtu	Well no:	1469
Field:	WILMINGTON	Caog m2 area:	Not Reported
Map:	128	Status cod:	014
Source:	hud		
Latitude27:	33.778276		
Longitude2:	-118.253165		
Latitude83:	33.778294		
Longitude8:	-118.254069		
Td:	0		
Sec:	33		
Twn:	4S	Rge:	13W
Bm:	SB		
X coord:	0		
Y coord:	0		
Zone:	Not Reported	Spuddate:	12/12/1968 00:00:00
Abanddate:	12/30/1899 00:00:00	Comments 1:	Not Reported
District:	1	Site id:	CAOG60000015623

**BG234**

**NW**

**OIL\_GAS**

**CAOG60000016419**

**1/4 - 1/2 Mile**

## GEOCHECK® - PHYSICAL SETTING SOURCE MAP FINDINGS

Apinumber:	03702055	Operator:	Exxon Mobil Corp
Lease:	Wtu	Well no:	955
Field:	WILMINGTON	Caog m2 area:	Not Reported
Map:	128	Status cod:	014
Source:	hud		
Latitude27:	33.789721		
Longitude2:	-118.263148		
Latitude83:	33.789739		
Longitude8:	-118.264053		
Td:	0		
Sec:	29		
Twn:	4S	Rge:	13W
Bm:	SB		
X coord:	0		
Y coord:	0		
Zone:	Not Reported	Spuddate:	12/12/1968 00:00:00
Abanddate:	12/30/1899 00:00:00	Comments 1:	Not Reported
District:	1	Site id:	CAOG60000016419

---

### BH235

West

1/4 - 1/2 Mile

OIL\_GAS

CAOG60000016023

Apinumber:	03701415	Operator:	Exxon Mobil Corp
Lease:	Wtu	Well no:	823
Field:	WILMINGTON	Caog m2 area:	Not Reported
Map:	128	Status cod:	014
Source:	hud		
Latitude27:	33.783774		
Longitude2:	-118.266		
Latitude83:	33.783792		
Longitude8:	-118.266904		
Td:	0		
Sec:	32		
Twn:	4S	Rge:	13W
Bm:	SB		
X coord:	0		
Y coord:	0		
Zone:	Not Reported	Spuddate:	12/12/1968 00:00:00
Abanddate:	12/30/1899 00:00:00	Comments 1:	Not Reported
District:	1	Site id:	CAOG60000016023

---

### AS236

West

1/4 - 1/2 Mile

OIL\_GAS

CAOG60000016072

Apinumber:	03701414	Operator:	Exxon Mobil Corp
Lease:	Wtu	Well no:	822
Field:	WILMINGTON	Caog m2 area:	Not Reported
Map:	128	Status cod:	136
Source:	hud		
Latitude27:	33.784396		
Longitude2:	-118.266034		
Latitude83:	33.784414		
Longitude8:	-118.266939		
Td:	0		

## GEOCHECK® - PHYSICAL SETTING SOURCE MAP FINDINGS

Sec:	32	Rge:	13W
Twn:	4S		
Bm:	SB		
X coord:	0		
Y coord:	0		
Zone:	Not Reported	Spuddate:	12/12/1968 00:00:00
Abanddate:	12/30/1899 00:00:00	Comments 1:	Not Reported
District:	1	Site id:	CAOG60000016072

**BI237**

West

1/4 - 1/2 Mile

OIL\_GAS

CAOG60000016158

Apinumber:	03701819	Operator:	Exxon Mobil Corp
Lease:	Wtu	Well no:	863
Field:	WILMINGTON	Caog m2 area:	Not Reported
Map:	128	Status cod:	014
Source:	hud		
Latitude27:	33.785495		
Longitude2:	-118.266011		
Latitude83:	33.785513		
Longitude8:	-118.266916		
Td:	0		
Sec:	32		
Twn:	4S	Rge:	13W
Bm:	SB		
X coord:	0		
Y coord:	0		
Zone:	Not Reported	Spuddate:	12/12/1968 00:00:00
Abanddate:	12/30/1899 00:00:00	Comments 1:	Not Reported
District:	1	Site id:	CAOG60000016158

**BH238**

West

1/4 - 1/2 Mile

OIL\_GAS

CAOG60000016010

Apinumber:	03701628	Operator:	Exxon Mobil Corp
Lease:	Bolling	Well no:	5
Field:	WILMINGTON	Caog m2 area:	Not Reported
Map:	128	Status cod:	014
Source:	hud		
Latitude27:	33.783373		
Longitude2:	-118.26605		
Latitude83:	33.783391		
Longitude8:	-118.266954		
Td:	0		
Sec:	32		
Twn:	4S	Rge:	13W
Bm:	SB		
X coord:	0		
Y coord:	0		
Zone:	Not Reported	Spuddate:	12/12/1968 00:00:00
Abanddate:	12/30/1899 00:00:00	Comments 1:	Not Reported
District:	1	Site id:	CAOG60000016010

## GEOCHECK® - PHYSICAL SETTING SOURCE MAP FINDINGS

Map ID  
Direction  
Distance

Database EDR ID Number

**BJ239**

**SSW**

1/4 - 1/2 Mile

OIL\_GAS

CAOG60000015572

Apinumber:	03701523	Operator:	Exxon Mobil Corp
Lease:	Wtu	Well no:	713
Field:	WILMINGTON	Caog m2 area:	Not Reported
Map:	128	Status cod:	136
Source:	gps		
Latitude27:	33.777597		
Longitude2:	-118.260481		
Latitude83:	33.777615		
Longitude8:	-118.261385		
Td:	0		
Sec:	32		
Twn:	4S	Rge:	13W
Bm:	SB		
X coord:	0		
Y coord:	0		
Zone:	Not Reported	Spuddate:	12/12/1968 00:00:00
Abanddate:	12/30/1899 00:00:00	Comments 1:	Not Reported
District:	1	Site id:	CAOG60000015572

**AV240**

**NW**

1/4 - 1/2 Mile

OIL\_GAS

CAOG60000016385

Apinumber:	03701379	Operator:	Exxon Mobil Corp
Lease:	Wtu	Well no:	953
Field:	WILMINGTON	Caog m2 area:	Not Reported
Map:	128	Status cod:	014
Source:	hud		
Latitude27:	33.789089		
Longitude2:	-118.26408		
Latitude83:	33.789107		
Longitude8:	-118.264985		
Td:	0		
Sec:	32		
Twn:	4S	Rge:	13W
Bm:	SB		
X coord:	0		
Y coord:	0		
Zone:	Not Reported	Spuddate:	12/12/1968 00:00:00
Abanddate:	12/30/1899 00:00:00	Comments 1:	Not Reported
District:	1	Site id:	CAOG60000016385

**BE241**

**SE**

1/4 - 1/2 Mile

OIL\_GAS

CAOG60000015752

## GEOCHECK® - PHYSICAL SETTING SOURCE MAP FINDINGS

Apinumber:	03702041	Operator:	Magness Petroleum Co.
Lease:	Wtu	Well no:	1549
Field:	WILMINGTON	Caog m2 area:	Not Reported
Map:	128	Status cod:	036
Source:	gps		
Latitude27:	33.779942		
Longitude2:	-118.250643		
Latitude83:	33.77996		
Longitude8:	-118.251547		
Td:	0		
Sec:	33		
Twn:	4S	Rge:	13W
Bm:	SB		
X coord:	0		
Y coord:	0		
Zone:	Not Reported	Spuddate:	12/12/1968 00:00:00
Abanddate:	12/30/1899 00:00:00	Comments 1:	Not Reported
District:	1	Site id:	CAOG60000015752

### AX242

West

1/4 - 1/2 Mile

OIL\_GAS

CAOG60000015983

Apinumber:	03701629	Operator:	Exxon Mobil Corp
Lease:	Bolling	Well no:	6
Field:	WILMINGTON	Caog m2 area:	Not Reported
Map:	128	Status cod:	014
Source:	hud		
Latitude27:	33.782979		
Longitude2:	-118.266021		
Latitude83:	33.782997		
Longitude8:	-118.266925		
Td:	0		
Sec:	32		
Twn:	4S	Rge:	13W
Bm:	SB		
X coord:	0		
Y coord:	0		
Zone:	Not Reported	Spuddate:	12/12/1968 00:00:00
Abanddate:	12/30/1899 00:00:00	Comments 1:	Not Reported
District:	1	Site id:	CAOG60000015983

### BI243

West

1/2 - 1 Mile

OIL\_GAS

CAOG60000016104

Apinumber:	03704604	Operator:	Exxon Mobil Corp
Lease:	Wtu	Well no:	861
Field:	WILMINGTON	Caog m2 area:	Not Reported
Map:	128	Status cod:	014
Source:	hud		
Latitude27:	33.785036		
Longitude2:	-118.266156		
Latitude83:	33.785054		
Longitude8:	-118.267061		
Td:	0		

## GEOCHECK® - PHYSICAL SETTING SOURCE MAP FINDINGS

Sec:	32	Rge:	13W
Twn:	4S		
Bm:	SB		
X coord:	0		
Y coord:	0		
Zone:	Not Reported	Spddate:	12/12/1968 00:00:00
Abanddate:	12/30/1899 00:00:00	Comments 1:	Not Reported
District:	1	Site id:	CAOG60000016104

**BC244**  
**ESE**  
**1/2 - 1 Mile**

**OIL\_GAS      CAOG60000015961**

Apinumber:	03701394	Operator:	Exxon Mobil Corp
Lease:	Wtu	Well no:	1596
Field:	WILMINGTON	Caog m2 area:	Not Reported
Map:	128	Status cod:	015
Source:	hud		
Latitude27:	33.782619		
Longitude2:	-118.249053		
Latitude83:	33.782637		
Longitude8:	-118.249957		
Td:	0		
Sec:	33		
Twn:	4S	Rge:	13W
Bm:	SB		
X coord:	0		
Y coord:	0		
Zone:	Not Reported	Spddate:	12/12/1968 00:00:00
Abanddate:	12/30/1899 00:00:00	Comments 1:	Not Reported
District:	1	Site id:	CAOG60000015961

**BK245**  
**SW**  
**1/2 - 1 Mile**

**OIL\_GAS      CAOG60000015681**

Apinumber:	03701422	Operator:	Exxon Mobil Corp
Lease:	Wtu	Well no:	739
Field:	WILMINGTON	Caog m2 area:	Not Reported
Map:	128	Status cod:	014
Source:	hud		
Latitude27:	33.778928		
Longitude2:	-118.263329		
Latitude83:	33.778946		
Longitude8:	-118.264233		
Td:	0		
Sec:	32		
Twn:	4S	Rge:	13W
Bm:	SB		
X coord:	0		
Y coord:	0		
Zone:	Not Reported	Spddate:	12/12/1968 00:00:00
Abanddate:	12/30/1899 00:00:00	Comments 1:	Not Reported
District:	1	Site id:	CAOG60000015681



# GEOCHECK® - PHYSICAL SETTING SOURCE MAP FINDINGS

Map ID  
Direction  
Distance

Database      EDR ID Number

**BL246**  
**SE**  
**1/2 - 1 Mile**

**OIL\_GAS      CAOG60000015670**

Apinumber:	03702050	Operator:	Exxon Mobil Corp
Lease:	Wtu	Well no:	1509
Field:	WILMINGTON	Caog m2 area:	Not Reported
Map:	128	Status cod:	036
Source:	hud		
Latitude27:	33.778847		
Longitude2:	-118.251767		
Latitude83:	33.778865		
Longitude8:	-118.252671		
Td:	0		
Sec:	33		
Twn:	4S	Rge:	13W
Bm:	SB		
X coord:	0		
Y coord:	0		
Zone:	Not Reported	Spuddate:	12/12/1968 00:00:00
Abanddate:	12/30/1899 00:00:00	Comments 1:	Not Reported
District:	1	Site id:	CAOG60000015670

**B1247**  
**WNW**  
**1/2 - 1 Mile**

**OIL\_GAS      CAOG60000016189**

Apinumber:	03701820	Operator:	Magness Petroleum Co.
Lease:	Wtu	Well no:	862
Field:	WILMINGTON	Caog m2 area:	Not Reported
Map:	128	Status cod:	036
Source:	gps		
Latitude27:	33.786101		
Longitude2:	-118.266012		
Latitude83:	33.786119		
Longitude8:	-118.266917		
Td:	0		
Sec:	32		
Twn:	4S	Rge:	13W
Bm:	SB		
X coord:	0		
Y coord:	0		
Zone:	Not Reported	Spuddate:	12/12/1968 00:00:00
Abanddate:	12/30/1899 00:00:00	Comments 1:	Not Reported
District:	1	Site id:	CAOG60000016189

**BM248**  
**South**  
**1/2 - 1 Mile**

**OIL\_GAS      CAOG60000015529**

## GEOCHECK® - PHYSICAL SETTING SOURCE MAP FINDINGS

Apinumber:	03703827	Operator:	Exxon Mobil Corp
Lease:	Wtu	Well no:	721
Field:	WILMINGTON	Caog m2 area:	Not Reported
Map:	128	Status cod:	014
Source:	hud		
Latitude27:	33.777112		
Longitude2:	-118.256475		
Latitude83:	33.77713		
Longitude8:	-118.257379		
Td:	0		
Sec:	32		
Twn:	4S	Rge:	13W
Bm:	SB		
X coord:	0		
Y coord:	0		
Zone:	Not Reported	Spuddate:	12/12/1968 00:00:00
Abanddate:	12/30/1899 00:00:00	Comments 1:	Not Reported
District:	1	Site id:	CAOG60000015529

---

**BF249  
SSE  
1/2 - 1 Mile**

**OIL\_GAS      CAOG60000015593**

Apinumber:	03722451	Operator:	Exxon Mobil Corp
Lease:	Wtu	Well no:	1892
Field:	WILMINGTON	Caog m2 area:	Not Reported
Map:	128	Status cod:	014
Source:	hud		
Latitude27:	33.777881		
Longitude2:	-118.253276		
Latitude83:	33.777899		
Longitude8:	-118.25418		
Td:	0		
Sec:	33		
Twn:	4S	Rge:	13W
Bm:	SB		
X coord:	0		
Y coord:	0		
Zone:	Not Reported	Spuddate:	12/12/1968 00:00:00
Abanddate:	12/30/1899 00:00:00	Comments 1:	Not Reported
District:	1	Site id:	CAOG60000015593

---

**BN250  
SW  
1/2 - 1 Mile**

**OIL\_GAS      CAOG60000015771**

Apinumber:	03701833	Operator:	Exxon Mobil Corp
Lease:	Wtu	Well no:	768
Field:	WILMINGTON	Caog m2 area:	Not Reported
Map:	128	Status cod:	014
Source:	hud		
Latitude27:	33.780207		
Longitude2:	-118.264848		
Latitude83:	33.780225		
Longitude8:	-118.265752		
Td:	0		

## GEOCHECK® - PHYSICAL SETTING SOURCE MAP FINDINGS

Sec:	32	Rge:	13W
Twn:	4S		
Bm:	SB		
X coord:	0		
Y coord:	0		
Zone:	Not Reported	Spuddate:	12/12/1968 00:00:00
Abanddate:	12/30/1899 00:00:00	Comments 1:	Not Reported
District:	1	Site id:	CAOG60000015771

**BG251**

**NW**

**1/2 - 1 Mile**

**OIL\_GAS**

**CAOG60000016458**

Apinumber:	03701880	Operator:	Exxon Mobil Corp
Lease:	Wtu	Well no:	984
Field:	WILMINGTON	Caog m2 area:	Not Reported
Map:	128	Status cod:	136
Source:	hud		
Latitude27:	33.790136		
Longitude2:	-118.263178		
Latitude83:	33.790154		
Longitude8:	-118.264083		
Td:	0		
Sec:	29		
Twn:	4S	Rge:	13W
Bm:	SB		
X coord:	0		
Y coord:	0		
Zone:	Not Reported	Spuddate:	12/12/1968 00:00:00
Abanddate:	12/30/1899 00:00:00	Comments 1:	Not Reported
District:	1	Site id:	CAOG60000016458

**AZ252**

**South**

**1/2 - 1 Mile**

**OIL\_GAS**

**CAOG60000015507**

Apinumber:	03703681	Operator:	Exxon Mobil Corp
Lease:	Wtu	Well no:	718
Field:	WILMINGTON	Caog m2 area:	Not Reported
Map:	128	Status cod:	014
Source:	hud		
Latitude27:	33.776917		
Longitude2:	-118.257741		
Latitude83:	33.776935		
Longitude8:	-118.258645		
Td:	0		
Sec:	32		
Twn:	4S	Rge:	13W
Bm:	SB		
X coord:	0		
Y coord:	0		
Zone:	Not Reported	Spuddate:	12/12/1968 00:00:00
Abanddate:	12/30/1899 00:00:00	Comments 1:	Not Reported
District:	1	Site id:	CAOG60000015507

## GEOCHECK® - PHYSICAL SETTING SOURCE MAP FINDINGS

Map ID  
Direction  
Distance

Database EDR ID Number

**AY253**  
**SSE**  
1/2 - 1 Mile

OIL\_GAS CAOG60000015530

Apinumber:	03701600	Operator:	Exxon Mobil Corp
Lease:	Wtu	Well no:	1465
Field:	WILMINGTON	Caog m2 area:	Not Reported
Map:	128	Status cod:	014
Source:	hud		
Latitude27:	33.77716		
Longitude2:	-118.255199		
Latitude83:	33.777178		
Longitude8:	-118.256103		
Td:	0		
Sec:	33		
Twn:	4S	Rge:	13W
Bm:	SB		
X coord:	0		
Y coord:	0		
Zone:	Not Reported	Spuddate:	12/12/1968 00:00:00
Abanddate:	12/30/1899 00:00:00	Comments 1:	Not Reported
District:	1	Site id:	CAOG60000015530

**BF254**  
**SSE**  
1/2 - 1 Mile

OIL\_GAS CAOG60000015610

Apinumber:	03701506	Operator:	Exxon Mobil Corp
Lease:	Wtu	Well no:	1471
Field:	WILMINGTON	Caog m2 area:	Not Reported
Map:	128	Status cod:	014
Source:	hud		
Latitude27:	33.778049		
Longitude2:	-118.252707		
Latitude83:	33.778067		
Longitude8:	-118.253611		
Td:	0		
Sec:	33		
Twn:	4S	Rge:	13W
Bm:	SB		
X coord:	0		
Y coord:	0		
Zone:	Not Reported	Spuddate:	12/12/1968 00:00:00
Abanddate:	12/30/1899 00:00:00	Comments 1:	Not Reported
District:	1	Site id:	CAOG60000015610

**BE255**  
**SE**  
1/2 - 1 Mile

OIL\_GAS CAOG60000015727

## GEOCHECK® - PHYSICAL SETTING SOURCE MAP FINDINGS

Apinumber:	03701844	Operator:	Exxon Mobil Corp
Lease:	Wtu	Well no:	1512
Field:	WILMINGTON	Caog m2 area:	Not Reported
Map:	128	Status cod:	014
Source:	hud		
Latitude27:	33.779555		
Longitude2:	-118.250632		
Latitude83:	33.779573		
Longitude8:	-118.251536		
Td:	0		
Sec:	33		
Twn:	4S	Rge:	13W
Bm:	SB		
X coord:	0		
Y coord:	0		
Zone:	Not Reported	Spuddate:	12/12/1968 00:00:00
Abanddate:	12/30/1899 00:00:00	Comments 1:	Not Reported
District:	1	Site id:	CAOG60000015727

**BD256  
ESE  
1/2 - 1 Mile**

**OIL\_GAS      CAOG60000015905**

Apinumber:	03703682	Operator:	Magness Petroleum Co.
Lease:	Wtu	Well no:	1595
Field:	WILMINGTON	Caog m2 area:	Not Reported
Map:	128	Status cod:	008
Source:	gps		
Latitude27:	33.781841		
Longitude2:	-118.249051		
Latitude83:	33.781859		
Longitude8:	-118.249955		
Td:	0		
Sec:	33		
Twn:	4S	Rge:	13W
Bm:	SB		
X coord:	0		
Y coord:	0		
Zone:	Not Reported	Spuddate:	12/12/1968 00:00:00
Abanddate:	12/30/1899 00:00:00	Comments 1:	Not Reported
District:	1	Site id:	CAOG60000015905

**BI257  
WNW  
1/2 - 1 Mile**

**OIL\_GAS      CAOG60000016233**

Apinumber:	03701821	Operator:	Exxon Mobil Corp
Lease:	Wtu	Well no:	915
Field:	WILMINGTON	Caog m2 area:	Not Reported
Map:	128	Status cod:	015
Source:	hud		
Latitude27:	33.78652		
Longitude2:	-118.266108		
Latitude83:	33.786538		
Longitude8:	-118.267013		
Td:	0		

## GEOCHECK® - PHYSICAL SETTING SOURCE MAP FINDINGS

Sec:	32	Rge:	13W
Twn:	4S		
Bm:	SB		
X coord:	0		
Y coord:	0		
Zone:	Not Reported	Spuddate:	12/12/1968 00:00:00
Abanddate:	12/30/1899 00:00:00	Comments 1:	Not Reported
District:	1	Site id:	CAOG60000016233

**BG258**

**NW**

**1/2 - 1 Mile**

**OIL\_GAS**

**CAOG60000016408**

Apinumber:	03701378	Operator:	Exxon Mobil Corp
Lease:	Wtu	Well no:	952
Field:	WILMINGTON	Caog m2 area:	Not Reported
Map:	128	Status cod:	014
Source:	hud		
Latitude27:	33.789538		
Longitude2:	-118.264089		
Latitude83:	33.789556		
Longitude8:	-118.264994		
Td:	0		
Sec:	29		
Twn:	4S	Rge:	13W
Bm:	SB		
X coord:	0		
Y coord:	0		
Zone:	Not Reported	Spuddate:	12/12/1968 00:00:00
Abanddate:	12/30/1899 00:00:00	Comments 1:	Not Reported
District:	1	Site id:	CAOG60000016408

**BF259**

**SSE**

**1/2 - 1 Mile**

**OIL\_GAS**

**CAOG60000015580**

Apinumber:	03722216	Operator:	Magness Petroleum Co.
Lease:	Wtu	Well no:	1871
Field:	WILMINGTON	Caog m2 area:	Not Reported
Map:	128	Status cod:	008
Source:	gps		
Latitude27:	33.777695		
Longitude2:	-118.253227		
Latitude83:	33.777713		
Longitude8:	-118.254131		
Td:	0		
Sec:	33		
Twn:	4S	Rge:	13W
Bm:	SB		
X coord:	0		
Y coord:	0		
Zone:	Not Reported	Spuddate:	12/12/1968 00:00:00
Abanddate:	12/30/1899 00:00:00	Comments 1:	Not Reported
District:	1	Site id:	CAOG60000015580



## GEOCHECK® - PHYSICAL SETTING SOURCE MAP FINDINGS

Map ID  
Direction  
Distance

Database EDR ID Number

**BK260**

**SW**

1/2 - 1 Mile

OIL\_GAS

CAOG60000015703

Apinumber:	03722291	Operator:	Exxon Mobil Corp
Lease:	Wtu	Well no:	1881
Field:	WILMINGTON	Caog m2 area:	Not Reported
Map:	128	Status cod:	015
Source:	hud		
Latitude27:	33.779289		
Longitude2:	-118.264261		
Latitude83:	33.779307		
Longitude8:	-118.265165		
Td:	0		
Sec:	32		
Twn:	4S	Rge:	13W
Bm:	SB		
X coord:	0		
Y coord:	0		
Zone:	Not Reported	Spuddate:	12/12/1968 00:00:00
Abanddate:	12/30/1899 00:00:00	Comments 1:	Not Reported
District:	1	Site id:	CAOG60000015703

**BO261**

**WSW**

1/2 - 1 Mile

OIL\_GAS

CAOG60000015942

Apinumber:	03703782	Operator:	Exxon Mobil Corp
Lease:	Wtu	Well no:	794
Field:	WILMINGTON	Caog m2 area:	Not Reported
Map:	128	Status cod:	014
Source:	hud		
Latitude27:	33.782308		
Longitude2:	-118.266444		
Latitude83:	33.782326		
Longitude8:	-118.267348		
Td:	0		
Sec:	32		
Twn:	4S	Rge:	13W
Bm:	SB		
X coord:	0		
Y coord:	0		
Zone:	Not Reported	Spuddate:	12/12/1968 00:00:00
Abanddate:	12/30/1899 00:00:00	Comments 1:	Not Reported
District:	1	Site id:	CAOG60000015942

**BP262**

**North**

1/2 - 1 Mile

OIL\_GAS

CAOG60000016602

## GEOCHECK® - PHYSICAL SETTING SOURCE MAP FINDINGS

Apinumber:	03701611	Operator:	Exxon Mobil Corp
Lease:	Wtu	Well no:	1014
Field:	WILMINGTON	Caog m2 area:	Not Reported
Map:	128	Status cod:	014
Source:	hud		
Latitude27:	33.792101		
Longitude2:	-118.258412		
Latitude83:	33.792119		
Longitude8:	-118.259316		
Td:	0		
Sec:	29		
Twn:	4S	Rge:	13W
Bm:	SB		
X coord:	0		
Y coord:	0		
Zone:	Not Reported	Spuddate:	12/12/1968 00:00:00
Abanddate:	12/30/1899 00:00:00	Comments 1:	Not Reported
District:	1	Site id:	CAOG60000016602

---

**BE263**  
**SE**  
**1/2 - 1 Mile**

**OIL\_GAS      CAOG60000015731**

Apinumber:	03701845	Operator:	Exxon Mobil Corp
Lease:	Wtu	Well no:	1513
Field:	WILMINGTON	Caog m2 area:	Not Reported
Map:	128	Status cod:	014
Source:	hud		
Latitude27:	33.779627		
Longitude2:	-118.250154		
Latitude83:	33.779645		
Longitude8:	-118.251058		
Td:	0		
Sec:	33		
Twn:	4S	Rge:	13W
Bm:	SB		
X coord:	0		
Y coord:	0		
Zone:	Not Reported	Spuddate:	12/12/1968 00:00:00
Abanddate:	12/30/1899 00:00:00	Comments 1:	Not Reported
District:	1	Site id:	CAOG60000015731

---

**BQ264**  
**SSE**  
**1/2 - 1 Mile**

**OIL\_GAS      CAOG60000015539**

Apinumber:	03703829	Operator:	Exxon Mobil Corp
Lease:	Wtu	Well no:	1468
Field:	WILMINGTON	Caog m2 area:	Not Reported
Map:	128	Status cod:	014
Source:	hud		
Latitude27:	33.77725		
Longitude2:	-118.25381		
Latitude83:	33.777268		
Longitude8:	-118.254714		
Td:	0		

## GEOCHECK® - PHYSICAL SETTING SOURCE MAP FINDINGS

Sec:	33	Rge:	13W
Twn:	4S		
Bm:	SB		
X coord:	0		
Y coord:	0		
Zone:	Not Reported	Spuddate:	12/12/1968 00:00:00
Abanddate:	12/30/1899 00:00:00	Comments 1:	Not Reported
District:	1	Site id:	CAOG60000015539

**BR265**  
**South**  
**1/2 - 1 Mile**

**OIL\_GAS      CAOG60000015486**

Apinumber:	03703781	Operator:	Magness Petroleum Co.
Lease:	Wtu	Well no:	716
Field:	WILMINGTON	Caog m2 area:	Not Reported
Map:	128	Status cod:	036
Source:	gps		
Latitude27:	33.776711		
Longitude2:	-118.259099		
Latitude83:	33.776729		
Longitude8:	-118.260003		
Td:	0		
Sec:	32		
Twn:	4S	Rge:	13W
Bm:	SB		
X coord:	0		
Y coord:	0		
Zone:	Not Reported	Spuddate:	12/12/1968 00:00:00
Abanddate:	12/30/1899 00:00:00	Comments 1:	Not Reported
District:	1	Site id:	CAOG60000015486

**BK266**  
**SW**  
**1/2 - 1 Mile**

**OIL\_GAS      CAOG60000015700**

Apinumber:	03701421	Operator:	Exxon Mobil Corp
Lease:	Wtu	Well no:	738
Field:	WILMINGTON	Caog m2 area:	Not Reported
Map:	128	Status cod:	014
Source:	hud		
Latitude27:	33.779252		
Longitude2:	-118.264532		
Latitude83:	33.77927		
Longitude8:	-118.265436		
Td:	0		
Sec:	32		
Twn:	4S	Rge:	13W
Bm:	SB		
X coord:	0		
Y coord:	0		
Zone:	Not Reported	Spuddate:	12/12/1968 00:00:00
Abanddate:	12/30/1899 00:00:00	Comments 1:	Not Reported
District:	1	Site id:	CAOG60000015700

## GEOCHECK® - PHYSICAL SETTING SOURCE MAP FINDINGS

Map ID  
Direction  
Distance

Database EDR ID Number

**BP267**  
**NNW**  
**1/2 - 1 Mile**

**OIL\_GAS CAOG60000016595**

Apinumber:	03701383	Operator:	Exxon Mobil Corp
Lease:	Wtu	Well no:	1013
Field:	WILMINGTON	Caog m2 area:	Not Reported
Map:	128	Status cod:	014
Source:	hud		
Latitude27:	33.792035		
Longitude2:	-118.259334		
Latitude83:	33.792053		
Longitude8:	-118.260238		
Td:	0		
Sec:	29		
Twn:	4S	Rge:	13W
Bm:	SB		
X coord:	0		
Y coord:	0		
Zone:	Not Reported	Spuddate:	12/12/1968 00:00:00
Abanddate:	12/30/1899 00:00:00	Comments 1:	Not Reported
District:	1	Site id:	CAOG60000016595

**BC268**  
**East**  
**1/2 - 1 Mile**

**OIL\_GAS CAOG60000015990**

Apinumber:	03700442	Operator:	A. M. Nahabedian, Operator
Lease:	Alexander	Well no:	1
Field:	WILMINGTON	Caog m2 area:	Not Reported
Map:	128	Status cod:	006
Source:	hud		
Latitude27:	33.783128		
Longitude2:	-118.248269		
Latitude83:	33.783146		
Longitude8:	-118.249173		
Td:	0		
Sec:	33		
Twn:	4S	Rge:	13W
Bm:	SB		
X coord:	0		
Y coord:	0		
Zone:	Not Reported	Spuddate:	12/12/1968 00:00:00
Abanddate:	12/30/1899 00:00:00	Comments 1:	Not Reported
District:	1	Site id:	CAOG60000015990

**BD269**  
**ESE**  
**1/2 - 1 Mile**

**OIL\_GAS CAOG60000015845**

## GEOCHECK® - PHYSICAL SETTING SOURCE MAP FINDINGS

Apinumber:	03701937	Operator:	Exxon Mobil Corp
Lease:	Wtu	Well no:	1553
Field:	WILMINGTON	Caog m2 area:	Not Reported
Map:	128	Status cod:	015
Source:	hud		
Latitude27:	33.781076		
Longitude2:	-118.249026		
Latitude83:	33.781094		
Longitude8:	-118.24993		
Td:	0		
Sec:	33		
Twn:	4S	Rge:	13W
Bm:	SB		
X coord:	0		
Y coord:	0		
Zone:	Not Reported	Spuddate:	12/12/1968 00:00:00
Abanddate:	12/30/1899 00:00:00	Comments 1:	Not Reported
District:	1	Site id:	CAOG60000015845

---

**BL270**  
**SE**  
**1/2 - 1 Mile**

**OIL\_GAS      CAOG60000015642**

Apinumber:	03703810	Operator:	Exxon Mobil Corp
Lease:	Wtu	Well no:	1511
Field:	WILMINGTON	Caog m2 area:	Not Reported
Map:	128	Status cod:	014
Source:	hud		
Latitude27:	33.778429		
Longitude2:	-118.251418		
Latitude83:	33.778447		
Longitude8:	-118.252322		
Td:	0		
Sec:	33		
Twn:	4S	Rge:	13W
Bm:	SB		
X coord:	0		
Y coord:	0		
Zone:	Not Reported	Spuddate:	12/12/1968 00:00:00
Abanddate:	12/30/1899 00:00:00	Comments 1:	Not Reported
District:	1	Site id:	CAOG60000015642

---

**BS271**  
**WNW**  
**1/2 - 1 Mile**

**OIL\_GAS      CAOG60000016271**

Apinumber:	03701674	Operator:	Magness Petroleum Co.
Lease:	Wtu	Well no:	914
Field:	WILMINGTON	Caog m2 area:	Not Reported
Map:	128	Status cod:	008
Source:	gps		
Latitude27:	33.787169		
Longitude2:	-118.266268		
Latitude83:	33.787187		
Longitude8:	-118.267173		
Td:	0		

## GEOCHECK® - PHYSICAL SETTING SOURCE MAP FINDINGS

Sec:	32	Rge:	13W
Twn:	4S		
Bm:	SB		
X coord:	0		
Y coord:	0		
Zone:	Not Reported	Spuddate:	12/12/1968 00:00:00
Abanddate:	12/30/1899 00:00:00	Comments 1:	Not Reported
District:	1	Site id:	CAOG60000016271

**BG272**

**NW**

**1/2 - 1 Mile**

**OIL\_GAS**

**CAOG60000016444**

Apinumber:	03701376	Operator:	Exxon Mobil Corp
Lease:	Wtu	Well no:	983
Field:	WILMINGTON	Caog m2 area:	Not Reported
Map:	128	Status cod:	137
Source:	hud		
Latitude27:	33.789935		
Longitude2:	-118.264129		
Latitude83:	33.789953		
Longitude8:	-118.265034		
Td:	0		
Sec:	29		
Twn:	4S	Rge:	13W
Bm:	SB		
X coord:	0		
Y coord:	0		
Zone:	Not Reported	Spuddate:	12/12/1968 00:00:00
Abanddate:	12/30/1899 00:00:00	Comments 1:	Not Reported
District:	1	Site id:	CAOG60000016444

**BP273**

**North**

**1/2 - 1 Mile**

**OIL\_GAS**

**CAOG60000016612**

Apinumber:	03705066	Operator:	Exxon Mobil Corp
Lease:	Wtu	Well no:	1015
Field:	WILMINGTON	Caog m2 area:	Not Reported
Map:	128	Status cod:	014
Source:	hud		
Latitude27:	33.792235		
Longitude2:	-118.257151		
Latitude83:	33.792253		
Longitude8:	-118.258055		
Td:	0		
Sec:	29		
Twn:	4S	Rge:	13W
Bm:	SB		
X coord:	0		
Y coord:	0		
Zone:	Not Reported	Spuddate:	12/12/1968 00:00:00
Abanddate:	12/30/1899 00:00:00	Comments 1:	Not Reported
District:	1	Site id:	CAOG60000016612



# GEOCHECK® - PHYSICAL SETTING SOURCE MAP FINDINGS

Map ID  
Direction  
Distance

Database EDR ID Number

**BM274**  
**SSE**  
**1/2 - 1 Mile**

**OIL\_GAS CAOG60000015481**

Apinumber:	03701601	Operator:	Exxon Mobil Corp
Lease:	Wtu	Well no:	1758
Field:	WILMINGTON	Caog m2 area:	Not Reported
Map:	128	Status cod:	136
Source:	hud		
Latitude27:	33.776675		
Longitude2:	-118.255583		
Latitude83:	33.776693		
Longitude8:	-118.256487		
Td:	0		
Sec:	32		
Twn:	4S	Rge:	13W
Bm:	SB		
X coord:	0		
Y coord:	0		
Zone:	Not Reported	Spuddate:	12/12/1968 00:00:00
Abanddate:	12/30/1899 00:00:00	Comments 1:	Not Reported
District:	1	Site id:	CAOG60000015481

**BT275**  
**North**  
**1/2 - 1 Mile**

**OIL\_GAS CAOG60000016614**

Apinumber:	03705068	Operator:	Exxon Mobil Corp
Lease:	Wtu	Well no:	1016
Field:	WILMINGTON	Caog m2 area:	Not Reported
Map:	128	Status cod:	015
Source:	hud		
Latitude27:	33.792249		
Longitude2:	-118.256811		
Latitude83:	33.792267		
Longitude8:	-118.257715		
Td:	0		
Sec:	29		
Twn:	4S	Rge:	13W
Bm:	SB		
X coord:	0		
Y coord:	0		
Zone:	Not Reported	Spuddate:	12/12/1968 00:00:00
Abanddate:	12/30/1899 00:00:00	Comments 1:	Not Reported
District:	1	Site id:	CAOG60000016614

**BT276**  
**North**  
**1/2 - 1 Mile**

**OIL\_GAS CAOG60000016617**

## GEOCHECK® - PHYSICAL SETTING SOURCE MAP FINDINGS

Apinumber:	03705069	Operator:	Exxon Mobil Corp
Lease:	Wtu	Well no:	1017
Field:	WILMINGTON	Caog m2 area:	Not Reported
Map:	128	Status cod:	136
Source:	hud		
Latitude27:	33.792268		
Longitude2:	-118.256701		
Latitude83:	33.792286		
Longitude8:	-118.257605		
Td:	0		
Sec:	29		
Twn:	4S	Rge:	13W
Bm:	SB		
X coord:	0		
Y coord:	0		
Zone:	Not Reported	Spuddate:	12/12/1968 00:00:00
Abanddate:	12/30/1899 00:00:00	Comments 1:	Not Reported
District:	1	Site id:	CAOG60000016617

---

**BL277**  
**SE**  
**1/2 - 1 Mile**

**OIL\_GAS      CAOG60000015611**

Apinumber:	03703809	Operator:	Exxon Mobil Corp
Lease:	Wtu	Well no:	1473
Field:	WILMINGTON	Caog m2 area:	Not Reported
Map:	128	Status cod:	014
Source:	hud		
Latitude27:	33.778057		
Longitude2:	-118.251763		
Latitude83:	33.778075		
Longitude8:	-118.252667		
Td:	0		
Sec:	33		
Twn:	4S	Rge:	13W
Bm:	SB		
X coord:	0		
Y coord:	0		
Zone:	Not Reported	Spuddate:	12/12/1968 00:00:00
Abanddate:	12/30/1899 00:00:00	Comments 1:	Not Reported
District:	1	Site id:	CAOG60000015611

---

**BH278**  
**West**  
**1/2 - 1 Mile**

**OIL\_GAS      CAOG60000016055**

Apinumber:	03701899	Operator:	Exxon Mobil Corp
Lease:	Wtu	Well no:	820
Field:	WILMINGTON	Caog m2 area:	Not Reported
Map:	128	Status cod:	136
Source:	hud		
Latitude27:	33.784265		
Longitude2:	-118.267032		
Latitude83:	33.784283		
Longitude8:	-118.267937		
Td:	0		

## GEOCHECK® - PHYSICAL SETTING SOURCE MAP FINDINGS

Sec:	32	Rge:	13W
Twn:	4S		
Bm:	SB		
X coord:	0		
Y coord:	0		
Zone:	Not Reported	Spddate:	12/12/1968 00:00:00
Abanddate:	12/30/1899 00:00:00	Comments 1:	Not Reported
District:	1	Site id:	CAOG60000016055

**279**  
**ENE**  
**1/2 - 1 Mile**

**OIL\_GAS      CAOG60000016183**

Apinumber:	03700360	Operator:	Global Oil Production LLC
Lease:	Nwu	Well no:	38-43
Field:	WILMINGTON	Caog m2 area:	Not Reported
Map:	128	Status cod:	008
Source:	gps		
Latitude27:	33.786025		
Longitude2:	-118.248163		
Latitude83:	33.786043		
Longitude8:	-118.249067		
Td:	0		
Sec:	33		
Twn:	4S	Rge:	13W
Bm:	SB		
X coord:	0		
Y coord:	0		
Zone:	Not Reported	Spddate:	12/12/1968 00:00:00
Abanddate:	12/30/1899 00:00:00	Comments 1:	Not Reported
District:	1	Site id:	CAOG60000016183

**BU280**  
**ESE**  
**1/2 - 1 Mile**

**OIL\_GAS      CAOG60000015960**

Apinumber:	03701407	Operator:	Baker Oil Co.
Lease:	Baker	Well no:	1
Field:	WILMINGTON	Caog m2 area:	Not Reported
Map:	128	Status cod:	006
Source:	hud		
Latitude27:	33.782593		
Longitude2:	-118.248158		
Latitude83:	33.782611		
Longitude8:	-118.249062		
Td:	0		
Sec:	33		
Twn:	4S	Rge:	13W
Bm:	SB		
X coord:	0		
Y coord:	0		
Zone:	Not Reported	Spddate:	12/12/1968 00:00:00
Abanddate:	12/30/1899 00:00:00	Comments 1:	Not Reported
District:	1	Site id:	CAOG60000015960

## GEOCHECK® - PHYSICAL SETTING SOURCE MAP FINDINGS

Map ID  
Direction  
Distance

Database EDR ID Number

**BG281**

**NW**  
**1/2 - 1 Mile**

**OIL\_GAS CAOG60000016468**

Apinumber:	03701425	Operator:	Exxon Mobil Corp
Lease:	Wtu	Well no:	982
Field:	WILMINGTON	Caog m2 area:	Not Reported
Map:	128	Status cod:	136
Source:	hud		
Latitude27:	33.790234		
Longitude2:	-118.264059		
Latitude83:	33.790252		
Longitude8:	-118.264964		
Td:	0		
Sec:	29		
Twn:	4S	Rge:	13W
Bm:	SB		
X coord:	0		
Y coord:	0		
Zone:	Not Reported	Spuddate:	12/12/1968 00:00:00
Abanddate:	12/30/1899 00:00:00	Comments 1:	Not Reported
District:	1	Site id:	CAOG60000016468

**BQ282**

**SSE**  
**1/2 - 1 Mile**

**OIL\_GAS CAOG60000015499**

Apinumber:	03703824	Operator:	Exxon Mobil Corp
Lease:	Wtu	Well no:	1467
Field:	WILMINGTON	Caog m2 area:	Not Reported
Map:	128	Status cod:	014
Source:	hud		
Latitude27:	33.776814		
Longitude2:	-118.254285		
Latitude83:	33.776832		
Longitude8:	-118.255189		
Td:	0		
Sec:	33		
Twn:	4S	Rge:	13W
Bm:	SB		
X coord:	0		
Y coord:	0		
Zone:	Not Reported	Spuddate:	12/12/1968 00:00:00
Abanddate:	12/30/1899 00:00:00	Comments 1:	Not Reported
District:	1	Site id:	CAOG60000015499

**BT283**

**North**  
**1/2 - 1 Mile**

**OIL\_GAS CAOG60000016621**

## GEOCHECK® - PHYSICAL SETTING SOURCE MAP FINDINGS

Apinumber:	03705067	Operator:	Exxon Mobil Corp
Lease:	Wtu	Well no:	1018
Field:	WILMINGTON	Caog m2 area:	Not Reported
Map:	128	Status cod:	014
Source:	hud		
Latitude27:	33.792322		
Longitude2:	-118.25601		
Latitude83:	33.79234		
Longitude8:	-118.256914		
Td:	0		
Sec:	29		
Twn:	4S	Rge:	13W
Bm:	SB		
X coord:	0		
Y coord:	0		
Zone:	Not Reported	Spuddate:	12/12/1968 00:00:00
Abanddate:	12/30/1899 00:00:00	Comments 1:	Not Reported
District:	1	Site id:	CAOG60000016621

---

**BT284**  
North  
1/2 - 1 Mile

**OIL\_GAS      CAOG60000016632**

Apinumber:	03722097	Operator:	Exxon Mobil Corp
Lease:	Wtu	Well no:	1854
Field:	WILMINGTON	Caog m2 area:	Not Reported
Map:	128	Status cod:	015
Source:	hud		
Latitude27:	33.792442		
Longitude2:	-118.256759		
Latitude83:	33.79246		
Longitude8:	-118.257663		
Td:	0		
Sec:	29		
Twn:	4S	Rge:	13W
Bm:	SB		
X coord:	0		
Y coord:	0		
Zone:	Not Reported	Spuddate:	12/12/1968 00:00:00
Abanddate:	12/30/1899 00:00:00	Comments 1:	Not Reported
District:	1	Site id:	CAOG60000016632

---

**BT285**  
North  
1/2 - 1 Mile

**OIL\_GAS      CAOG60000016633**

Apinumber:	03722100	Operator:	Exxon Mobil Corp
Lease:	Wtu	Well no:	1855
Field:	WILMINGTON	Caog m2 area:	Not Reported
Map:	128	Status cod:	015
Source:	hud		
Latitude27:	33.792443		
Longitude2:	-118.256639		
Latitude83:	33.792461		
Longitude8:	-118.257543		
Td:	0		

## GEOCHECK® - PHYSICAL SETTING SOURCE MAP FINDINGS

Sec:	29	Rge:	13W
Twn:	4S		
Bm:	SB		
X coord:	0		
Y coord:	0		
Zone:	Not Reported	Spuddate:	12/12/1968 00:00:00
Abanddate:	12/30/1899 00:00:00	Comments 1:	Not Reported
District:	1	Site id:	CAOG60000016633

**BF286**  
**SSE**  
**1/2 - 1 Mile**

**OIL\_GAS      CAOG60000015548**

Apinumber:	03703779	Operator:	W. E. Nicolai
Lease:	Not Reported	Well no:	10
Field:	WILMINGTON	Caog m2 area:	Not Reported
Map:	128	Status cod:	014
Source:	hud		
Latitude27:	33.777331		
Longitude2:	-118.252714		
Latitude83:	33.777349		
Longitude8:	-118.253618		
Td:	0		
Sec:	33		
Twn:	4S	Rge:	13W
Bm:	SB		
X coord:	0		
Y coord:	0		
Zone:	Not Reported	Spuddate:	12/12/1968 00:00:00
Abanddate:	12/30/1899 00:00:00	Comments 1:	Not Reported
District:	1	Site id:	CAOG60000015548

**BR287**  
**South**  
**1/2 - 1 Mile**

**OIL\_GAS      CAOG60000015467**

Apinumber:	03701632	Operator:	Exxon Mobil Corp
Lease:	Wtu	Well no:	698
Field:	WILMINGTON	Caog m2 area:	Not Reported
Map:	128	Status cod:	014
Source:	hud		
Latitude27:	33.77643		
Longitude2:	-118.259391		
Latitude83:	33.776448		
Longitude8:	-118.260295		
Td:	0		
Sec:	32		
Twn:	4S	Rge:	13W
Bm:	SB		
X coord:	0		
Y coord:	0		
Zone:	Not Reported	Spuddate:	12/12/1968 00:00:00
Abanddate:	12/30/1899 00:00:00	Comments 1:	Not Reported
District:	1	Site id:	CAOG60000015467



# GEOCHECK® - PHYSICAL SETTING SOURCE MAP FINDINGS

Map ID  
Direction  
Distance

Database EDR ID Number

**BS288**  
**WNW**  
**1/2 - 1 Mile**

**OIL\_GAS CAOG60000016307**

Apinumber:	03701501	Operator:	Exxon Mobil Corp
Lease:	Wtu	Well no:	913
Field:	WILMINGTON	Caog m2 area:	Not Reported
Map:	128	Status cod:	014
Source:	hud		
Latitude27:	33.78779		
Longitude2:	-118.266308		
Latitude83:	33.787808		
Longitude8:	-118.267213		
Td:	0		
Sec:	32		
Twn:	4S	Rge:	13W
Bm:	SB		
X coord:	0		
Y coord:	0		
Zone:	Not Reported	Spuddate:	12/12/1968 00:00:00
Abanddate:	12/30/1899 00:00:00	Comments 1:	Not Reported
District:	1	Site id:	CAOG60000016307

**BT289**  
**North**  
**1/2 - 1 Mile**

**OIL\_GAS CAOG60000016635**

Apinumber:	03722101	Operator:	Exxon Mobil Corp
Lease:	Wtu	Well no:	1856
Field:	WILMINGTON	Caog m2 area:	Not Reported
Map:	128	Status cod:	015
Source:	hud		
Latitude27:	33.792453		
Longitude2:	-118.25654		
Latitude83:	33.792471		
Longitude8:	-118.257444		
Td:	0		
Sec:	29		
Twn:	4S	Rge:	13W
Bm:	SB		
X coord:	0		
Y coord:	0		
Zone:	Not Reported	Spuddate:	12/12/1968 00:00:00
Abanddate:	12/30/1899 00:00:00	Comments 1:	Not Reported
District:	1	Site id:	CAOG60000016635

**BV290**  
**ESE**  
**1/2 - 1 Mile**

**OIL\_GAS CAOG60000015765**

## GEOCHECK® - PHYSICAL SETTING SOURCE MAP FINDINGS

Apinumber:	03702025	Operator:	Exxon Mobil Corp
Lease:	Wtu	Well no:	1552
Field:	WILMINGTON	Caog m2 area:	Not Reported
Map:	128	Status cod:	136
Source:	gps		
Latitude27:	33.78013		
Longitude2:	-118.249223		
Latitude83:	33.780148		
Longitude8:	-118.250127		
Td:	0		
Sec:	33		
Twn:	4S	Rge:	13W
Bm:	SB		
X coord:	0		
Y coord:	0		
Zone:	Not Reported	Spuddate:	12/12/1968 00:00:00
Abanddate:	12/30/1899 00:00:00	Comments 1:	Not Reported
District:	1	Site id:	CAOG60000015765

---

**BH291**  
**West**  
**1/2 - 1 Mile**

**OIL\_GAS      CAOG60000016028**

Apinumber:	03701900	Operator:	Exxon Mobil Corp
Lease:	Wtu	Well no:	819
Field:	WILMINGTON	Caog m2 area:	Not Reported
Map:	128	Status cod:	014
Source:	hud		
Latitude27:	33.783833		
Longitude2:	-118.267188		
Latitude83:	33.783851		
Longitude8:	-118.268093		
Td:	0		
Sec:	32		
Twn:	4S	Rge:	13W
Bm:	SB		
X coord:	0		
Y coord:	0		
Zone:	Not Reported	Spuddate:	12/12/1968 00:00:00
Abanddate:	12/30/1899 00:00:00	Comments 1:	Not Reported
District:	1	Site id:	CAOG60000016028

---

**292**  
**NE**  
**1/2 - 1 Mile**

**OIL\_GAS      CAOG60000016483**

Apinumber:	03700353	Operator:	Exxon Mobil Corp
Lease:	Stevenson	Well no:	36
Field:	WILMINGTON	Caog m2 area:	Not Reported
Map:	128	Status cod:	014
Source:	hud		
Latitude27:	33.790394		
Longitude2:	-118.250948		
Latitude83:	33.790412		
Longitude8:	-118.251852		
Td:	0		

## GEOCHECK® - PHYSICAL SETTING SOURCE MAP FINDINGS

Sec:	28	Rge:	13W
Twn:	4S		
Bm:	SB		
X coord:	0		
Y coord:	0		
Zone:	Not Reported	Spuddate:	12/12/1968 00:00:00
Abanddate:	12/30/1899 00:00:00	Comments 1:	Not Reported
District:	1	Site id:	CAOG60000016483

**BJ293**  
**SSW**  
**1/2 - 1 Mile**

**OIL\_GAS      CAOG60000015475**

Apinumber:	03701605	Operator:	Exxon Mobil Corp
Lease:	Wtu	Well no:	712
Field:	WILMINGTON	Caog m2 area:	Not Reported
Map:	128	Status cod:	015
Source:	hud		
Latitude27:	33.776628		
Longitude2:	-118.260428		
Latitude83:	33.776646		
Longitude8:	-118.261332		
Td:	0		
Sec:	32		
Twn:	4S	Rge:	13W
Bm:	SB		
X coord:	0		
Y coord:	0		
Zone:	Not Reported	Spuddate:	12/12/1968 00:00:00
Abanddate:	12/30/1899 00:00:00	Comments 1:	Not Reported
District:	1	Site id:	CAOG60000015475

**BN294**  
**WSW**  
**1/2 - 1 Mile**

**OIL\_GAS      CAOG60000015786**

Apinumber:	03705072	Operator:	Exxon Mobil Corp
Lease:	Wtu	Well no:	767
Field:	WILMINGTON	Caog m2 area:	Not Reported
Map:	128	Status cod:	014
Source:	hud		
Latitude27:	33.780475		
Longitude2:	-118.26607		
Latitude83:	33.780493		
Longitude8:	-118.266974		
Td:	0		
Sec:	32		
Twn:	4S	Rge:	13W
Bm:	SB		
X coord:	0		
Y coord:	0		
Zone:	Not Reported	Spuddate:	12/12/1968 00:00:00
Abanddate:	12/30/1899 00:00:00	Comments 1:	Not Reported
District:	1	Site id:	CAOG60000015786

# GEOCHECK® - PHYSICAL SETTING SOURCE MAP FINDINGS

Map ID  
Direction  
Distance

Database      EDR ID Number

**BI295**  
**West**  
**1/2 - 1 Mile**

**OIL\_GAS      CAOG60000016114**

Apinumber:	03701818	Operator:	Exxon Mobil Corp
Lease:	Wtu	Well no:	860
Field:	WILMINGTON	Caog m2 area:	Not Reported
Map:	128	Status cod:	014
Source:	hud		
Latitude27:	33.785124		
Longitude2:	-118.267224		
Latitude83:	33.785142		
Longitude8:	-118.268129		
Td:	0		
Sec:	32		
Twn:	4S	Rge:	13W
Bm:	SB		
X coord:	0		
Y coord:	0		
Zone:	Not Reported	Spuddate:	12/12/1968 00:00:00
Abanddate:	12/30/1899 00:00:00	Comments 1:	Not Reported
District:	1	Site id:	CAOG60000016114

**BV296**  
**ESE**  
**1/2 - 1 Mile**

**OIL\_GAS      CAOG60000015747**

Apinumber:	03701454	Operator:	Exxon Mobil Corp
Lease:	Wtu	Well no:	1515
Field:	WILMINGTON	Caog m2 area:	Not Reported
Map:	128	Status cod:	014
Source:	hud		
Latitude27:	33.779854		
Longitude2:	-118.249352		
Latitude83:	33.779872		
Longitude8:	-118.250256		
Td:	0		
Sec:	33		
Twn:	4S	Rge:	13W
Bm:	SB		
X coord:	0		
Y coord:	0		
Zone:	Not Reported	Spuddate:	12/12/1968 00:00:00
Abanddate:	12/30/1899 00:00:00	Comments 1:	Not Reported
District:	1	Site id:	CAOG60000015747

**297**  
**WSW**  
**1/2 - 1 Mile**

**OIL\_GAS      CAOG60000015817**

## GEOCHECK® - PHYSICAL SETTING SOURCE MAP FINDINGS

Apinumber:	03701831	Operator:	Exxon Mobil Corp
Lease:	Wtu	Well no:	766
Field:	WILMINGTON	Caog m2 area:	Not Reported
Map:	128	Status cod:	014
Source:	hud		
Latitude27:	33.780821		
Longitude2:	-118.266306		
Latitude83:	33.780839		
Longitude8:	-118.26721		
Td:	0		
Sec:	32		
Twn:	4S	Rge:	13W
Bm:	SB		
X coord:	0		
Y coord:	0		
Zone:	Not Reported	Spuddate:	12/12/1968 00:00:00
Abanddate:	12/30/1899 00:00:00	Comments 1:	Not Reported
District:	1	Site id:	CAOG60000015817

**BT298**  
North  
1/2 - 1 Mile

**OIL\_GAS      CAOG60000016641**

Apinumber:	03722102	Operator:	Exxon Mobil Corp
Lease:	Wtu	Well no:	1857
Field:	WILMINGTON	Caog m2 area:	Not Reported
Map:	128	Status cod:	015
Source:	hud		
Latitude27:	33.792509		
Longitude2:	-118.256442		
Latitude83:	33.792527		
Longitude8:	-118.257346		
Td:	0		
Sec:	29		
Twn:	4S	Rge:	13W
Bm:	SB		
X coord:	0		
Y coord:	0		
Zone:	Not Reported	Spuddate:	12/12/1968 00:00:00
Abanddate:	12/30/1899 00:00:00	Comments 1:	Not Reported
District:	1	Site id:	CAOG60000016641

**BT299**  
North  
1/2 - 1 Mile

**OIL\_GAS      CAOG60000016644**

Apinumber:	03721656	Operator:	Exxon Mobil Corp
Lease:	Wtu	Well no:	1810
Field:	WILMINGTON	Caog m2 area:	Not Reported
Map:	128	Status cod:	014
Source:	hud		
Latitude27:	33.792542		
Longitude2:	-118.256772		
Latitude83:	33.79256		
Longitude8:	-118.257676		
Td:	0		

## GEOCHECK® - PHYSICAL SETTING SOURCE MAP FINDINGS

Sec:	29	Rge:	13W
Twn:	4S		
Bm:	SB		
X coord:	0		
Y coord:	0		
Zone:	Not Reported	Spuddate:	12/12/1968 00:00:00
Abanddate:	12/30/1899 00:00:00	Comments 1:	Not Reported
District:	1	Site id:	CAOG60000016644

**BR300**  
**South**  
**1/2 - 1 Mile**

**OIL\_GAS      CAOG60000015458**

Apinumber:	03701762	Operator:	Exxon Mobil Corp
Lease:	Wtu	Well no:	699
Field:	WILMINGTON	Caog m2 area:	Not Reported
Map:	128	Status cod:	136
Source:	hud		
Latitude27:	33.776288		
Longitude2:	-118.258993		
Latitude83:	33.776306		
Longitude8:	-118.259897		
Td:	0		
Sec:	32		
Twn:	4S	Rge:	13W
Bm:	SB		
X coord:	0		
Y coord:	0		
Zone:	Not Reported	Spuddate:	12/12/1968 00:00:00
Abanddate:	12/30/1899 00:00:00	Comments 1:	Not Reported
District:	1	Site id:	CAOG60000015458

**BF301**  
**SSE**  
**1/2 - 1 Mile**

**OIL\_GAS      CAOG60000015544**

Apinumber:	03703780	Operator:	Exxon Mobil Corp
Lease:	Wtu	Well no:	1472
Field:	WILMINGTON	Caog m2 area:	Not Reported
Map:	128	Status cod:	014
Source:	hud		
Latitude27:	33.777313		
Longitude2:	-118.252541		
Latitude83:	33.777331		
Longitude8:	-118.253445		
Td:	0		
Sec:	33		
Twn:	4S	Rge:	13W
Bm:	SB		
X coord:	0		
Y coord:	0		
Zone:	Not Reported	Spuddate:	12/12/1968 00:00:00
Abanddate:	12/30/1899 00:00:00	Comments 1:	Not Reported
District:	1	Site id:	CAOG60000015544



## GEOCHECK® - PHYSICAL SETTING SOURCE MAP FINDINGS

Map ID  
Direction  
Distance

Database EDR ID Number

**BT302**  
**North**  
**1/2 - 1 Mile**

**OIL\_GAS CAOG60000016645**

Apinumber:	03721657	Operator:	Exxon Mobil Corp
Lease:	Wtu	Well no:	1811
Field:	WILMINGTON	Caog m2 area:	Not Reported
Map:	128	Status cod:	014
Source:	hud		
Latitude27:	33.792552		
Longitude2:	-118.256674		
Latitude83:	33.79257		
Longitude8:	-118.257578		
Td:	0		
Sec:	29		
Twn:	4S	Rge:	13W
Bm:	SB		
X coord:	0		
Y coord:	0		
Zone:	Not Reported	Spuddate:	12/12/1968 00:00:00
Abanddate:	12/30/1899 00:00:00	Comments 1:	Not Reported
District:	1	Site id:	CAOG60000016645

**BT303**  
**North**  
**1/2 - 1 Mile**

**OIL\_GAS CAOG60000016646**

Apinumber:	03721986	Operator:	Exxon Mobil Corp
Lease:	Wtu	Well no:	1812
Field:	WILMINGTON	Caog m2 area:	Not Reported
Map:	128	Status cod:	015
Source:	hud		
Latitude27:	33.792563		
Longitude2:	-118.256564		
Latitude83:	33.792581		
Longitude8:	-118.257468		
Td:	0		
Sec:	29		
Twn:	4S	Rge:	13W
Bm:	SB		
X coord:	0		
Y coord:	0		
Zone:	Not Reported	Spuddate:	12/12/1968 00:00:00
Abanddate:	12/30/1899 00:00:00	Comments 1:	Not Reported
District:	1	Site id:	CAOG60000016646

**BQ304**  
**SSE**  
**1/2 - 1 Mile**

**OIL\_GAS CAOG60000015491**

## GEOCHECK® - PHYSICAL SETTING SOURCE MAP FINDINGS

Apinumber:	03721936	Operator:	Exxon Corp.
Lease:	Wtu	Well no:	1830
Field:	WILMINGTON	Caog m2 area:	Not Reported
Map:	128	Status cod:	014
Source:	hud		
Latitude27:	33.776737		
Longitude2:	-118.253758		
Latitude83:	33.776755		
Longitude8:	-118.254662		
Td:	0		
Sec:	33		
Twn:	4S	Rge:	13W
Bm:	SB		
X coord:	0		
Y coord:	0		
Zone:	Not Reported	Spuddate:	12/12/1968 00:00:00
Abanddate:	12/30/1899 00:00:00	Comments 1:	Not Reported
District:	1	Site id:	CAOG60000015491

---

**BQ305  
SSE**

**OIL\_GAS      CAOG60000015492**

**1/2 - 1 Mile**

Apinumber:	03721939	Operator:	Exxon Mobil Corp
Lease:	Wtu	Well no:	1830
Field:	WILMINGTON	Caog m2 area:	Not Reported
Map:	128	Status cod:	014
Source:	hud		
Latitude27:	33.776737		
Longitude2:	-118.253747		
Latitude83:	33.776755		
Longitude8:	-118.254651		
Td:	0		
Sec:	33		
Twn:	4S	Rge:	13W
Bm:	SB		
X coord:	0		
Y coord:	0		
Zone:	Not Reported	Spuddate:	12/12/1968 00:00:00
Abanddate:	12/30/1899 00:00:00	Comments 1:	Not Reported
District:	1	Site id:	CAOG60000015492

---

**BW306  
WNW**

**OIL\_GAS      CAOG60000016181**

**1/2 - 1 Mile**

Apinumber:	03701817	Operator:	Exxon Mobil Corp
Lease:	Wtu	Well no:	859
Field:	WILMINGTON	Caog m2 area:	Not Reported
Map:	128	Status cod:	014
Source:	hud		
Latitude27:	33.78602		
Longitude2:	-118.267285		
Latitude83:	33.786038		
Longitude8:	-118.26819		
Td:	0		

## GEOCHECK® - PHYSICAL SETTING SOURCE MAP FINDINGS

Sec:	32	Rge:	13W
Twn:	4S		
Bm:	SB		
X coord:	0		
Y coord:	0		
Zone:	Not Reported	Spuddate:	12/12/1968 00:00:00
Abanddate:	12/30/1899 00:00:00	Comments 1:	Not Reported
District:	1	Site id:	CAOG60000016181

**BW307**  
**WNW**  
**1/2 - 1 Mile**

**OIL\_GAS      CAOG60000016215**

Apinumber:	03701877	Operator:	Exxon Mobil Corp
Lease:	Wtu	Well no:	911
Field:	WILMINGTON	Caog m2 area:	Not Reported
Map:	128	Status cod:	014
Source:	hud		
Latitude27:	33.786395		
Longitude2:	-118.267303		
Latitude83:	33.786413		
Longitude8:	-118.268208		
Td:	0		
Sec:	32		
Twn:	4S	Rge:	13W
Bm:	SB		
X coord:	0		
Y coord:	0		
Zone:	Not Reported	Spuddate:	12/12/1968 00:00:00
Abanddate:	12/30/1899 00:00:00	Comments 1:	Not Reported
District:	1	Site id:	CAOG60000016215

**BX308**  
**SE**  
**1/2 - 1 Mile**

**OIL\_GAS      CAOG60000015654**

Apinumber:	03701479	Operator:	Exxon Mobil Corp
Lease:	Wtu	Well no:	1514
Field:	WILMINGTON	Caog m2 area:	Not Reported
Map:	128	Status cod:	014
Source:	hud		
Latitude27:	33.778583		
Longitude2:	-118.250138		
Latitude83:	33.778601		
Longitude8:	-118.251042		
Td:	0		
Sec:	33		
Twn:	4S	Rge:	13W
Bm:	SB		
X coord:	0		
Y coord:	0		
Zone:	Not Reported	Spuddate:	12/12/1968 00:00:00
Abanddate:	12/30/1899 00:00:00	Comments 1:	Not Reported
District:	1	Site id:	CAOG60000015654

## GEOCHECK® - PHYSICAL SETTING SOURCE MAP FINDINGS

Map ID  
Direction  
Distance

Database EDR ID Number

**BY309**

East  
1/2 - 1 Mile

OIL\_GAS CAOG60000016054

Apinumber:	03703770	Operator:	Global Oil Production LLC
Lease:	Nwu	Well no:	43-50
Field:	WILMINGTON	Caog m2 area:	Not Reported
Map:	128	Status cod:	036
Source:	gps		
Latitude27:	33.784249		
Longitude2:	-118.247374		
Latitude83:	33.784267		
Longitude8:	-118.248278		
Td:	0		
Sec:	33		
Twn:	4S	Rge:	13W
Bm:	SB		
X coord:	0		
Y coord:	0		
Zone:	Not Reported	Spuddate:	12/12/1968 00:00:00
Abanddate:	12/30/1899 00:00:00	Comments 1:	Not Reported
District:	1	Site id:	CAOG60000016054

**BY310**

East  
1/2 - 1 Mile

OIL\_GAS CAOG60000016050

Apinumber:	03721589	Operator:	Global Oil Production LLC
Lease:	Nwu	Well no:	43-51
Field:	WILMINGTON	Caog m2 area:	Not Reported
Map:	128	Status cod:	034
Source:	gps		
Latitude27:	33.784173		
Longitude2:	-118.24737		
Latitude83:	33.784191		
Longitude8:	-118.248274		
Td:	0		
Sec:	33		
Twn:	4S	Rge:	13W
Bm:	SB		
X coord:	0		
Y coord:	0		
Zone:	Not Reported	Spuddate:	12/12/1968 00:00:00
Abanddate:	12/30/1899 00:00:00	Comments 1:	Not Reported
District:	1	Site id:	CAOG60000016050

**BQ311**

SSE  
1/2 - 1 Mile

OIL\_GAS CAOG60000015495

## GEOCHECK® - PHYSICAL SETTING SOURCE MAP FINDINGS

Apinumber:	03703834	Operator:	Magness Petroleum Co.
Lease:	Wtu	Well no:	1470
Field:	WILMINGTON	Caog m2 area:	Not Reported
Map:	128	Status cod:	008
Source:	gps		
Latitude27:	33.776789		
Longitude2:	-118.253003		
Latitude83:	33.776807		
Longitude8:	-118.253907		
Td:	0		
Sec:	33		
Twn:	4S	Rge:	13W
Bm:	SB		
X coord:	0		
Y coord:	0		
Zone:	Not Reported	Spuddate:	12/12/1968 00:00:00
Abanddate:	12/30/1899 00:00:00	Comments 1:	Not Reported
District:	1	Site id:	CAOG60000015495

---

**BS312  
WNW  
1/2 - 1 Mile**

**OIL\_GAS      CAOG60000016330**

Apinumber:	03701890	Operator:	Exxon Mobil Corp
Lease:	Wtu	Well no:	951
Field:	WILMINGTON	Caog m2 area:	Not Reported
Map:	128	Status cod:	014
Source:	hud		
Latitude27:	33.788282		
Longitude2:	-118.266504		
Latitude83:	33.7883		
Longitude8:	-118.267409		
Td:	0		
Sec:	32		
Twn:	4S	Rge:	13W
Bm:	SB		
X coord:	0		
Y coord:	0		
Zone:	Not Reported	Spuddate:	12/12/1968 00:00:00
Abanddate:	12/30/1899 00:00:00	Comments 1:	Not Reported
District:	1	Site id:	CAOG60000016330

---

**BS313  
WNW  
1/2 - 1 Mile**

**OIL\_GAS      CAOG60000016259**

Apinumber:	03701840	Operator:	Exxon Mobil Corp
Lease:	Wtu	Well no:	912
Field:	WILMINGTON	Caog m2 area:	Not Reported
Map:	128	Status cod:	014
Source:	hud		
Latitude27:	33.787066		
Longitude2:	-118.267129		
Latitude83:	33.787084		
Longitude8:	-118.268034		
Td:	0		

## GEOCHECK® - PHYSICAL SETTING SOURCE MAP FINDINGS

Sec:	32	Rge:	13W
Twn:	4S		
Bm:	SB		
X coord:	0		
Y coord:	0		
Zone:	Not Reported	Spuddate:	12/12/1968 00:00:00
Abanddate:	12/30/1899 00:00:00	Comments 1:	Not Reported
District:	1	Site id:	CAOG60000016259

**BR314**  
**SSW**  
**1/2 - 1 Mile**

**OIL\_GAS      CAOG60000015447**

Apinumber:	03701606	Operator:	Exxon Mobil Corp
Lease:	Wtu	Well no:	697
Field:	WILMINGTON	Caog m2 area:	Not Reported
Map:	128	Status cod:	014
Source:	hud		
Latitude27:	33.776205		
Longitude2:	-118.260222		
Latitude83:	33.776223		
Longitude8:	-118.261126		
Td:	0		
Sec:	32		
Twn:	4S	Rge:	13W
Bm:	SB		
X coord:	0		
Y coord:	0		
Zone:	Not Reported	Spuddate:	12/12/1968 00:00:00
Abanddate:	12/30/1899 00:00:00	Comments 1:	Not Reported
District:	1	Site id:	CAOG60000015447

**BZ315**  
**ESE**  
**1/2 - 1 Mile**

**OIL\_GAS      CAOG60000015854**

Apinumber:	03703176	Operator:	Magness Petroleum Co.
Lease:	Wtu	Well no:	1554
Field:	WILMINGTON	Caog m2 area:	Not Reported
Map:	128	Status cod:	009
Source:	gps		
Latitude27:	33.781205		
Longitude2:	-118.247941		
Latitude83:	33.781223		
Longitude8:	-118.248845		
Td:	0		
Sec:	33		
Twn:	4S	Rge:	13W
Bm:	SB		
X coord:	0		
Y coord:	0		
Zone:	Not Reported	Spuddate:	12/12/1968 00:00:00
Abanddate:	12/30/1899 00:00:00	Comments 1:	Not Reported
District:	1	Site id:	CAOG60000015854

## GEOCHECK® - PHYSICAL SETTING SOURCE MAP FINDINGS

Map ID  
Direction  
Distance

Database      EDR ID Number

**BX316**  
**SE**  
**1/2 - 1 Mile**

**OIL\_GAS      CAOG60000015617**

Apinumber:	03701480	Operator:	Magness Petroleum Co.
Lease:	Wtu	Well no:	1476
Field:	WILMINGTON	Caog m2 area:	Not Reported
Map:	128	Status cod:	008
Source:	gps		
Latitude27:	33.778158		
Longitude2:	-118.250407		
Latitude83:	33.778176		
Longitude8:	-118.251311		
Td:	0		
Sec:	33		
Twn:	4S	Rge:	13W
Bm:	SB		
X coord:	0		
Y coord:	0		
Zone:	Not Reported	Spuddate:	12/12/1968 00:00:00
Abanddate:	12/30/1899 00:00:00	Comments 1:	Not Reported
District:	1	Site id:	CAOG60000015617

**BX317**  
**SE**  
**1/2 - 1 Mile**

**OIL\_GAS      CAOG60000015597**

Apinumber:	03722211	Operator:	Exxon Mobil Corp
Lease:	Wtu	Well no:	1872
Field:	WILMINGTON	Caog m2 area:	Not Reported
Map:	128	Status cod:	014
Source:	hud		
Latitude27:	33.777943		
Longitude2:	-118.250682		
Latitude83:	33.777961		
Longitude8:	-118.251586		
Td:	0		
Sec:	33		
Twn:	4S	Rge:	13W
Bm:	SB		
X coord:	0		
Y coord:	0		
Zone:	Not Reported	Spuddate:	12/12/1968 00:00:00
Abanddate:	12/30/1899 00:00:00	Comments 1:	Not Reported
District:	1	Site id:	CAOG60000015597

**BV318**  
**ESE**  
**1/2 - 1 Mile**

**OIL\_GAS      CAOG60000015732**



## GEOCHECK® - PHYSICAL SETTING SOURCE MAP FINDINGS

Apinumber:	03701455	Operator:	Exxon Mobil Corp
Lease:	Wtu	Well no:	1517
Field:	WILMINGTON	Caog m2 area:	Not Reported
Map:	128	Status cod:	014
Source:	hud		
Latitude27:	33.779627		
Longitude2:	-118.248906		
Latitude83:	33.779645		
Longitude8:	-118.24981		
Td:	0		
Sec:	33		
Twn:	4S	Rge:	13W
Bm:	SB		
X coord:	0		
Y coord:	0		
Zone:	Not Reported	Spuddate:	12/12/1968 00:00:00
Abanddate:	12/30/1899 00:00:00	Comments 1:	Not Reported
District:	1	Site id:	CAOG60000015732

---

**BO319  
WSW  
1/2 - 1 Mile**

**OIL\_GAS      CAOG60000015934**

Apinumber:	03701390	Operator:	Exxon Mobil Corp
Lease:	Wtu	Well no:	793
Field:	WILMINGTON	Caog m2 area:	Not Reported
Map:	128	Status cod:	014
Source:	hud		
Latitude27:	33.78222		
Longitude2:	-118.26751		
Latitude83:	33.782238		
Longitude8:	-118.268415		
Td:	0		
Sec:	32		
Twn:	4S	Rge:	13W
Bm:	SB		
X coord:	0		
Y coord:	0		
Zone:	Not Reported	Spuddate:	12/12/1968 00:00:00
Abanddate:	12/30/1899 00:00:00	Comments 1:	Not Reported
District:	1	Site id:	CAOG60000015934

---

**CA320  
SW  
1/2 - 1 Mile**

**OIL\_GAS      CAOG60000015551**

Apinumber:	03701576	Operator:	Exxon Mobil Corp
Lease:	Wtu	Well no:	711
Field:	WILMINGTON	Caog m2 area:	Not Reported
Map:	128	Status cod:	136
Source:	hud		
Latitude27:	33.77736		
Longitude2:	-118.263573		
Latitude83:	33.777378		
Longitude8:	-118.264477		
Td:	0		

## GEOCHECK® - PHYSICAL SETTING SOURCE MAP FINDINGS

Sec:	32	Rge:	13W
Twn:	4S		
Bm:	SB		
X coord:	0		
Y coord:	0		
Zone:	Not Reported	Spuddate:	12/12/1968 00:00:00
Abanddate:	12/30/1899 00:00:00	Comments 1:	Not Reported
District:	1	Site id:	CAOG60000015551

**BU321**  
**East**  
**1/2 - 1 Mile**

**OIL\_GAS      CAOG60000016001**

Apinumber:	03703875	Operator:	TOPKO North Wilmington Partnership
Lease:	Nwu	Well no:	25-15
Field:	WILMINGTON	Caog m2 area:	Not Reported
Map:	128	Status cod:	014
Source:	hud		
Latitude27:	33.78329		
Longitude2:	-118.247193		
Latitude83:	33.783308		
Longitude8:	-118.248097		
Td:	0		
Sec:	33		
Twn:	4S	Rge:	13W
Bm:	SB		
X coord:	0		
Y coord:	0		
Zone:	Not Reported	Spuddate:	12/12/1968 00:00:00
Abanddate:	12/30/1899 00:00:00	Comments 1:	Not Reported
District:	1	Site id:	CAOG60000016001

**CB322**  
**NNW**  
**1/2 - 1 Mile**

**OIL\_GAS      CAOG60000016665**

Apinumber:	03701517	Operator:	Exxon Mobil Corp
Lease:	Wtu	Well no:	1012
Field:	WILMINGTON	Caog m2 area:	Not Reported
Map:	128	Status cod:	014
Source:	hud		
Latitude27:	33.792757		
Longitude2:	-118.260194		
Latitude83:	33.792775		
Longitude8:	-118.261099		
Td:	0		
Sec:	29		
Twn:	4S	Rge:	13W
Bm:	SB		
X coord:	0		
Y coord:	0		
Zone:	Not Reported	Spuddate:	12/12/1968 00:00:00
Abanddate:	12/30/1899 00:00:00	Comments 1:	Not Reported
District:	1	Site id:	CAOG60000016665

## GEOCHECK® - PHYSICAL SETTING SOURCE MAP FINDINGS

Map ID  
Direction  
Distance

Database EDR ID Number

**CC323**

**SE**  
**1/2 - 1 Mile**

**OIL\_GAS CAOG60000015550**

Apinumber:	03701481	Operator:	Exxon Mobil Corp
Lease:	Wtu	Well no:	1475
Field:	WILMINGTON	Caog m2 area:	Not Reported
Map:	128	Status cod:	014
Source:	hud		
Latitude27:	33.777349		
Longitude2:	-118.251358		
Latitude83:	33.777367		
Longitude8:	-118.252262		
Td:	0		
Sec:	33		
Twn:	4S	Rge:	13W
Bm:	SB		
X coord:	0		
Y coord:	0		
Zone:	Not Reported	Spuddate:	12/12/1968 00:00:00
Abanddate:	12/30/1899 00:00:00	Comments 1:	Not Reported
District:	1	Site id:	CAOG60000015550

**BX324**

**SE**  
**1/2 - 1 Mile**

**OIL\_GAS CAOG60000015600**

Apinumber:	03722226	Operator:	Exxon Mobil Corp
Lease:	Wtu	Well no:	1836
Field:	WILMINGTON	Caog m2 area:	Not Reported
Map:	128	Status cod:	008
Source:	hud		
Latitude27:	33.77797		
Longitude2:	-118.250443		
Latitude83:	33.777988		
Longitude8:	-118.251347		
Td:	0		
Sec:	33		
Twn:	4S	Rge:	13W
Bm:	SB		
X coord:	0		
Y coord:	0		
Zone:	Not Reported	Spuddate:	12/12/1968 00:00:00
Abanddate:	12/30/1899 00:00:00	Comments 1:	Not Reported
District:	1	Site id:	CAOG60000015600

**BO325**

**WSW**  
**1/2 - 1 Mile**

**OIL\_GAS CAOG60000015897**

## GEOCHECK® - PHYSICAL SETTING SOURCE MAP FINDINGS

Apinumber:	03701389	Operator:	Exxon Mobil Corp
Lease:	Wtu	Well no:	792
Field:	WILMINGTON	Caog m2 area:	Not Reported
Map:	128	Status cod:	136
Source:	hud		
Latitude27:	33.781771		
Longitude2:	-118.267512		
Latitude83:	33.781789		
Longitude8:	-118.268417		
Td:	0		
Sec:	32		
Twn:	4S	Rge:	13W
Bm:	SB		
X coord:	0		
Y coord:	0		
Zone:	Not Reported	Spuddate:	12/12/1968 00:00:00
Abanddate:	12/30/1899 00:00:00	Comments 1:	Not Reported
District:	1	Site id:	CAOG60000015897

### CD326

West  
1/2 - 1 Mile

OIL\_GAS

CAOG60000016095

Apinumber:	03701986	Operator:	Exxon Mobil Corp
Lease:	Sudduth	Well no:	6
Field:	WILMINGTON	Caog m2 area:	Not Reported
Map:	128	Status cod:	014
Source:	hud		
Latitude27:	33.784809		
Longitude2:	-118.268022		
Latitude83:	33.784827		
Longitude8:	-118.268927		
Td:	0		
Sec:	32		
Twn:	4S	Rge:	13W
Bm:	SB		
X coord:	0		
Y coord:	0		
Zone:	Not Reported	Spuddate:	12/12/1968 00:00:00
Abanddate:	12/30/1899 00:00:00	Comments 1:	Not Reported
District:	1	Site id:	CAOG60000016095

### BS327

WNW  
1/2 - 1 Mile

OIL\_GAS

CAOG60000016282

Apinumber:	03701661	Operator:	Magness Petroleum Co.
Lease:	Wtu	Well no:	909
Field:	WILMINGTON	Caog m2 area:	Not Reported
Map:	128	Status cod:	036
Source:	gps		
Latitude27:	33.787334		
Longitude2:	-118.267455		
Latitude83:	33.787352		
Longitude8:	-118.26836		
Td:	0		

## GEOCHECK® - PHYSICAL SETTING SOURCE MAP FINDINGS

Sec:	32	Rge:	13W
Twn:	4S		
Bm:	SB		
X coord:	0		
Y coord:	0		
Zone:	Not Reported	Spddate:	12/12/1968 00:00:00
Abanddate:	12/30/1899 00:00:00	Comments 1:	Not Reported
District:	1	Site id:	CAOG60000016282

**BX328**

**SE**

**1/2 - 1 Mile**

**OIL\_GAS**

**CAOG60000015663**

Apinumber:	03702034	Operator:	Exxon Mobil Corp
Lease:	Wtu	Well no:	1516
Field:	WILMINGTON	Caog m2 area:	Not Reported
Map:	128	Status cod:	014
Source:	hud		
Latitude27:	33.778755		
Longitude2:	-118.249292		
Latitude83:	33.778773		
Longitude8:	-118.250196		
Td:	0		
Sec:	33		
Twn:	4S	Rge:	13W
Bm:	SB		
X coord:	0		
Y coord:	0		
Zone:	Not Reported	Spddate:	12/12/1968 00:00:00
Abanddate:	12/30/1899 00:00:00	Comments 1:	Not Reported
District:	1	Site id:	CAOG600000015663

**CE329**

**South**

**1/2 - 1 Mile**

**OIL\_GAS**

**CAOG60000015372**

Apinumber:	03703836	Operator:	Exxon Mobil Corp
Lease:	Wtu	Well no:	702
Field:	WILMINGTON	Caog m2 area:	Not Reported
Map:	128	Status cod:	014
Source:	hud		
Latitude27:	33.775537		
Longitude2:	-118.256748		
Latitude83:	33.775555		
Longitude8:	-118.257652		
Td:	0		
Sec:	32		
Twn:	4S	Rge:	13W
Bm:	SB		
X coord:	0		
Y coord:	0		
Zone:	Not Reported	Spddate:	12/12/1968 00:00:00
Abanddate:	12/30/1899 00:00:00	Comments 1:	Not Reported
District:	1	Site id:	CAOG60000015372

## GEOCHECK® - PHYSICAL SETTING SOURCE MAP FINDINGS

Map ID  
Direction  
Distance

Database      EDR ID Number

**CE330**  
**South**  
**1/2 - 1 Mile**

**OIL\_GAS      CAOG60000015368**

Apinumber:	03701446	Operator:	Exxon Mobil Corp
Lease:	Wtu	Well no:	701
Field:	WILMINGTON	Caog m2 area:	Not Reported
Map:	128	Status cod:	014
Source:	hud		
Latitude27:	33.775499		
Longitude2:	-118.257627		
Latitude83:	33.775517		
Longitude8:	-118.258531		
Td:	0		
Sec:	32		
Twn:	4S	Rge:	13W
Bm:	SB		
X coord:	0		
Y coord:	0		
Zone:	Not Reported	Spuddate:	12/12/1968 00:00:00
Abanddate:	12/30/1899 00:00:00	Comments 1:	Not Reported
District:	1	Site id:	CAOG60000015368

**CF331**  
**NW**  
**1/2 - 1 Mile**

**OIL\_GAS      CAOG60000016482**

Apinumber:	03701505	Operator:	Exxon Mobil Corp
Lease:	Wtu	Well no:	981
Field:	WILMINGTON	Caog m2 area:	Not Reported
Map:	128	Status cod:	014
Source:	hud		
Latitude27:	33.790373		
Longitude2:	-118.265364		
Latitude83:	33.790391		
Longitude8:	-118.266269		
Td:	0		
Sec:	29		
Twn:	4S	Rge:	13W
Bm:	SB		
X coord:	0		
Y coord:	0		
Zone:	Not Reported	Spuddate:	12/12/1968 00:00:00
Abanddate:	12/30/1899 00:00:00	Comments 1:	Not Reported
District:	1	Site id:	CAOG60000016482

**332**  
**SW**  
**1/2 - 1 Mile**

**OIL\_GAS      CAOG60000015666**

## GEOCHECK® - PHYSICAL SETTING SOURCE MAP FINDINGS

Apinumber:	03703185	Operator:	Exxon Mobil Corp
Lease:	Wtu	Well no:	737
Field:	WILMINGTON	Caog m2 area:	Not Reported
Map:	128	Status cod:	014
Source:	hud		
Latitude27:	33.778788		
Longitude2:	-118.265842		
Latitude83:	33.778806		
Longitude8:	-118.266746		
Td:	0		
Sec:	32		
Twn:	4S	Rge:	13W
Bm:	SB		
X coord:	0		
Y coord:	0		
Zone:	Not Reported	Spuddate:	12/12/1968 00:00:00
Abanddate:	12/30/1899 00:00:00	Comments 1:	Not Reported
District:	1	Site id:	CAOG60000015666

**CG333**

**SSE**

**1/2 - 1 Mile**

**OIL\_GAS**

**CAOG60000015454**

Apinumber:	03722206	Operator:	Magness Petroleum Co.
Lease:	Wtu	Well no:	1873
Field:	WILMINGTON	Caog m2 area:	Not Reported
Map:	128	Status cod:	008
Source:	gps		
Latitude27:	33.776277		
Longitude2:	-118.252965		
Latitude83:	33.776295		
Longitude8:	-118.253869		
Td:	0		
Sec:	33		
Twn:	4S	Rge:	13W
Bm:	SB		
X coord:	0		
Y coord:	0		
Zone:	Not Reported	Spuddate:	12/12/1968 00:00:00
Abanddate:	12/30/1899 00:00:00	Comments 1:	Not Reported
District:	1	Site id:	CAOG60000015454

**CG334**

**SSE**

**1/2 - 1 Mile**

**OIL\_GAS**

**CAOG60000015468**

Apinumber:	03703833	Operator:	Magness Petroleum Co.
Lease:	Wtu	Well no:	1414
Field:	WILMINGTON	Caog m2 area:	Not Reported
Map:	128	Status cod:	008
Source:	gps		
Latitude27:	33.776451		
Longitude2:	-118.252543		
Latitude83:	33.776469		
Longitude8:	-118.253447		
Td:	0		



## GEOCHECK® - PHYSICAL SETTING SOURCE MAP FINDINGS

Sec:	33	Rge:	13W
Twn:	4S		
Bm:	SB		
X coord:	0		
Y coord:	0		
Zone:	Not Reported	Spuddate:	12/12/1968 00:00:00
Abanddate:	12/30/1899 00:00:00	Comments 1:	Not Reported
District:	1	Site id:	CAOG60000015468

### BW335

West  
1/2 - 1 Mile

OIL\_GAS

CAOG60000016164

Apinumber:	03701987	Operator:	Exxon Mobil Corp
Lease:	Wtu	Well no:	857
Field:	WILMINGTON	Caog m2 area:	Not Reported
Map:	128	Status cod:	015
Source:	hud		
Latitude27:	33.78569		
Longitude2:	-118.268114		
Latitude83:	33.785708		
Longitude8:	-118.269019		
Td:	0		
Sec:	32		
Twn:	4S	Rge:	13W
Bm:	SB		
X coord:	0		
Y coord:	0		
Zone:	Not Reported	Spuddate:	12/12/1968 00:00:00
Abanddate:	12/30/1899 00:00:00	Comments 1:	Not Reported
District:	1	Site id:	CAOG60000016164

### CH336

NNW  
1/2 - 1 Mile

OIL\_GAS

CAOG60000016586

Apinumber:	03701677	Operator:	Exxon Mobil Corp
Lease:	Wtu	Well no:	1011
Field:	WILMINGTON	Caog m2 area:	Not Reported
Map:	128	Status cod:	015
Source:	hud		
Latitude27:	33.791914		
Longitude2:	-118.26332		
Latitude83:	33.791932		
Longitude8:	-118.264225		
Td:	0		
Sec:	29		
Twn:	4S	Rge:	13W
Bm:	SB		
X coord:	0		
Y coord:	0		
Zone:	Not Reported	Spuddate:	12/12/1968 00:00:00
Abanddate:	12/30/1899 00:00:00	Comments 1:	Not Reported
District:	1	Site id:	CAOG60000016586

## GEOCHECK® - PHYSICAL SETTING SOURCE MAP FINDINGS

Map ID  
Direction  
Distance

Database      EDR ID Number

**CA337**  
**SW**  
**1/2 - 1 Mile**

**OIL\_GAS      CAOG60000015588**

Apinumber:	03701577	Operator:	Exxon Mobil Corp
Lease:	Wtu	Well no:	710
Field:	WILMINGTON	Caog m2 area:	Not Reported
Map:	128	Status cod:	136
Source:	hud		
Latitude27:	33.777767		
Longitude2:	-118.264746		
Latitude83:	33.777785		
Longitude8:	-118.26565		
Td:	0		
Sec:	32		
Twn:	4S	Rge:	13W
Bm:	SB		
X coord:	0		
Y coord:	0		
Zone:	Not Reported	Spuddate:	12/12/1968 00:00:00
Abanddate:	12/30/1899 00:00:00	Comments 1:	Not Reported
District:	1	Site id:	CAOG60000015588

**CI338**  
**North**  
**1/2 - 1 Mile**

**OIL\_GAS      CAOG60000016729**

Apinumber:	03701609	Operator:	Exxon Mobil Corp
Lease:	Banning	Well no:	5
Field:	WILMINGTON	Caog m2 area:	Not Reported
Map:	128	Status cod:	014
Source:	hud		
Latitude27:	33.793395		
Longitude2:	-118.257704		
Latitude83:	33.793413		
Longitude8:	-118.258608		
Td:	0		
Sec:	29		
Twn:	4S	Rge:	13W
Bm:	SB		
X coord:	0		
Y coord:	0		
Zone:	Not Reported	Spuddate:	12/12/1968 00:00:00
Abanddate:	12/30/1899 00:00:00	Comments 1:	Not Reported
District:	1	Site id:	CAOG60000016729

**CG339**  
**SSE**  
**1/2 - 1 Mile**

**OIL\_GAS      CAOG60000015459**

## GEOCHECK® - PHYSICAL SETTING SOURCE MAP FINDINGS

Apinumber:	03722455	Operator:	Magness Petroleum Co.
Lease:	Wtu	Well no:	1894
Field:	WILMINGTON	Caog m2 area:	Not Reported
Map:	128	Status cod:	009
Source:	gps		
Latitude27:	33.776297		
Longitude2:	-118.252663		
Latitude83:	33.776315		
Longitude8:	-118.253567		
Td:	0		
Sec:	33		
Twn:	4S	Rge:	13W
Bm:	SB		
X coord:	0		
Y coord:	0		
Zone:	Not Reported	Spuddate:	12/12/1968 00:00:00
Abanddate:	12/30/1899 00:00:00	Comments 1:	Not Reported
District:	1	Site id:	CAOG60000015459

**CJ340  
WNW  
1/2 - 1 Mile**

**OIL\_GAS      CAOG60000016316**

Apinumber:	03701841	Operator:	Exxon Mobil Corp
Lease:	Wtu	Well no:	910
Field:	WILMINGTON	Caog m2 area:	Not Reported
Map:	128	Status cod:	014
Source:	hud		
Latitude27:	33.787922		
Longitude2:	-118.267486		
Latitude83:	33.78794		
Longitude8:	-118.268391		
Td:	0		
Sec:	32		
Twn:	4S	Rge:	13W
Bm:	SB		
X coord:	0		
Y coord:	0		
Zone:	Not Reported	Spuddate:	12/12/1968 00:00:00
Abanddate:	12/30/1899 00:00:00	Comments 1:	Not Reported
District:	1	Site id:	CAOG60000016316

**CB341  
NNW  
1/2 - 1 Mile**

**OIL\_GAS      CAOG60000016699**

Apinumber:	03701697	Operator:	Exxon Mobil Corp
Lease:	Wtu	Well no:	1038
Field:	WILMINGTON	Caog m2 area:	Not Reported
Map:	128	Status cod:	014
Source:	hud		
Latitude27:	33.793179		
Longitude2:	-118.260147		
Latitude83:	33.793197		
Longitude8:	-118.261052		
Td:	0		

## GEOCHECK® - PHYSICAL SETTING SOURCE MAP FINDINGS

Sec:	29	Rge:	13W
Twn:	4S		
Bm:	SB		
X coord:	0		
Y coord:	0		
Zone:	Not Reported	Spddate:	12/12/1968 00:00:00
Abanddate:	12/30/1899 00:00:00	Comments 1:	Not Reported
District:	1	Site id:	CAOG60000016699

**CG342**  
**SSE**  
**1/2 - 1 Mile**

**OIL\_GAS      CAOG60000015399**

Apinumber:	03722205	Operator:	Exxon Mobil Corp
Lease:	Wtu	Well no:	1870
Field:	WILMINGTON	Caog m2 area:	Not Reported
Map:	128	Status cod:	015
Source:	hud		
Latitude27:	33.775847		
Longitude2:	-118.253742		
Latitude83:	33.775865		
Longitude8:	-118.254646		
Td:	0		
Sec:	33		
Twn:	4S	Rge:	13W
Bm:	SB		
X coord:	0		
Y coord:	0		
Zone:	Not Reported	Spddate:	12/12/1968 00:00:00
Abanddate:	12/30/1899 00:00:00	Comments 1:	Not Reported
District:	1	Site id:	CAOG60000015399

**CG343**  
**SSE**  
**1/2 - 1 Mile**

**OIL\_GAS      CAOG60000015392**

Apinumber:	03701675	Operator:	Exxon Mobil Corp
Lease:	Wtu	Well no:	1410
Field:	WILMINGTON	Caog m2 area:	Not Reported
Map:	128	Status cod:	014
Source:	hud		
Latitude27:	33.775806		
Longitude2:	-118.253792		
Latitude83:	33.775824		
Longitude8:	-118.254696		
Td:	0		
Sec:	33		
Twn:	4S	Rge:	13W
Bm:	SB		
X coord:	0		
Y coord:	0		
Zone:	Not Reported	Spddate:	12/12/1968 00:00:00
Abanddate:	12/30/1899 00:00:00	Comments 1:	Not Reported
District:	1	Site id:	CAOG60000015392

## GEOCHECK® - PHYSICAL SETTING SOURCE MAP FINDINGS

Map ID  
Direction  
Distance

Database EDR ID Number

**CG344**

**SSE**

1/2 - 1 Mile

OIL\_GAS

CAOG60000015400

Apinumber:	03722227	Operator:	Exxon Mobil Corp
Lease:	Wtu	Well no:	1838
Field:	WILMINGTON	Caog m2 area:	Not Reported
Map:	128	Status cod:	014
Source:	hud		
Latitude27:	33.775847		
Longitude2:	-118.253634		
Latitude83:	33.775865		
Longitude8:	-118.254538		
Td:	0		
Sec:	33		
Twn:	4S	Rge:	13W
Bm:	SB		
X coord:	0		
Y coord:	0		
Zone:	Not Reported	Spuddate:	12/12/1968 00:00:00
Abanddate:	12/30/1899 00:00:00	Comments 1:	Not Reported
District:	1	Site id:	CAOG60000015400

**CK345**

**SSE**

1/2 - 1 Mile

OIL\_GAS

CAOG60000015365

Apinumber:	03703832	Operator:	Exxon Mobil Corp
Lease:	Wtu	Well no:	1408
Field:	WILMINGTON	Caog m2 area:	Not Reported
Map:	128	Status cod:	014
Source:	hud		
Latitude27:	33.775462		
Longitude2:	-118.255081		
Latitude83:	33.77548		
Longitude8:	-118.255985		
Td:	0		
Sec:	33		
Twn:	4S	Rge:	13W
Bm:	SB		
X coord:	0		
Y coord:	0		
Zone:	Not Reported	Spuddate:	12/12/1968 00:00:00
Abanddate:	12/30/1899 00:00:00	Comments 1:	Not Reported
District:	1	Site id:	CAOG60000015365

**BZ346**

**ESE**

1/2 - 1 Mile

OIL\_GAS

CAOG60000015883

## GEOCHECK® - PHYSICAL SETTING SOURCE MAP FINDINGS

Apinumber:	03705060	Operator:	West American Oil Co.
Lease:	W.A.	Well no:	16
Field:	WILMINGTON	Caog m2 area:	Not Reported
Map:	128	Status cod:	014
Source:	hud		
Latitude27:	33.781447		
Longitude2:	-118.247114		
Latitude83:	33.781465		
Longitude8:	-118.248018		
Td:	0		
Sec:	33		
Twn:	4S	Rge:	13W
Bm:	SB		
X coord:	0		
Y coord:	0		
Zone:	Not Reported	Spuddate:	12/12/1968 00:00:00
Abanddate:	12/30/1899 00:00:00	Comments 1:	Not Reported
District:	1	Site id:	CAOG60000015883

**BZ347  
ESE  
1/2 - 1 Mile**

**OIL\_GAS      CAOG60000015767**

Apinumber:	03701465	Operator:	Exxon Mobil Corp
Lease:	Wtu	Well no:	1555
Field:	WILMINGTON	Caog m2 area:	Not Reported
Map:	128	Status cod:	014
Source:	hud		
Latitude27:	33.780171		
Longitude2:	-118.247737		
Latitude83:	33.780189		
Longitude8:	-118.248641		
Td:	0		
Sec:	33		
Twn:	4S	Rge:	13W
Bm:	SB		
X coord:	0		
Y coord:	0		
Zone:	Not Reported	Spuddate:	12/12/1968 00:00:00
Abanddate:	12/30/1899 00:00:00	Comments 1:	Not Reported
District:	1	Site id:	CAOG60000015767

**348  
NNE  
1/2 - 1 Mile**

**OIL\_GAS      CAOG60000016603**

Apinumber:	03700356	Operator:	Exxon Mobil Corp
Lease:	Stevenson	Well no:	39
Field:	WILMINGTON	Caog m2 area:	Not Reported
Map:	128	Status cod:	014
Source:	hud		
Latitude27:	33.792145		
Longitude2:	-118.251549		
Latitude83:	33.792163		
Longitude8:	-118.252453		
Td:	0		

## GEOCHECK® - PHYSICAL SETTING SOURCE MAP FINDINGS

Sec:	28	Rge:	13W
Twn:	4S		
Bm:	SB		
X coord:	0		
Y coord:	0		
Zone:	Not Reported	Spuddate:	12/12/1968 00:00:00
Abanddate:	12/30/1899 00:00:00	Comments 1:	Not Reported
District:	1	Site id:	CAOG60000016603

**CL349**  
**East**  
**1/2 - 1 Mile**

**OIL\_GAS      CAOG60000016178**

Apinumber:	03722019	Operator:	Global Oil Production LLC
Lease:	Nwu	Well no:	34-37
Field:	WILMINGTON	Caog m2 area:	Not Reported
Map:	128	Status cod:	008
Source:	gps		
Latitude27:	33.785987		
Longitude2:	-118.246589		
Latitude83:	33.786005		
Longitude8:	-118.247493		
Td:	0		
Sec:	33		
Twn:	4S	Rge:	13W
Bm:	SB		
X coord:	0		
Y coord:	0		
Zone:	Not Reported	Spuddate:	12/12/1968 00:00:00
Abanddate:	12/30/1899 00:00:00	Comments 1:	Not Reported
District:	1	Site id:	CAOG60000016178

**CC350**  
**SSE**  
**1/2 - 1 Mile**

**OIL\_GAS      CAOG60000015478**

Apinumber:	03701482	Operator:	Magness Petroleum Co.
Lease:	Wtu	Well no:	1474
Field:	WILMINGTON	Caog m2 area:	Not Reported
Map:	128	Status cod:	008
Source:	gps		
Latitude27:	33.776661		
Longitude2:	-118.251357		
Latitude83:	33.776679		
Longitude8:	-118.252261		
Td:	0		
Sec:	33		
Twn:	4S	Rge:	13W
Bm:	SB		
X coord:	0		
Y coord:	0		
Zone:	Not Reported	Spuddate:	12/12/1968 00:00:00
Abanddate:	12/30/1899 00:00:00	Comments 1:	Not Reported
District:	1	Site id:	CAOG60000015478



## GEOCHECK® - PHYSICAL SETTING SOURCE MAP FINDINGS

Map ID  
Direction  
Distance

Database EDR ID Number

**CL351**  
**East**  
**1/2 - 1 Mile**

**OIL\_GAS CAOG60000016185**

Apinumber:	03721666	Operator:	Global Oil Production LLC
Lease:	Nwu	Well no:	34-30
Field:	WILMINGTON	Caog m2 area:	Not Reported
Map:	128	Status cod:	008
Source:	gps		
Latitude27:	33.786048		
Longitude2:	-118.246553		
Latitude83:	33.786066		
Longitude8:	-118.247457		
Td:	0		
Sec:	33		
Twn:	4S	Rge:	13W
Bm:	SB		
X coord:	0		
Y coord:	0		
Zone:	Not Reported	Spuddate:	12/12/1968 00:00:00
Abanddate:	12/30/1899 00:00:00	Comments 1:	Not Reported
District:	1	Site id:	CAOG60000016185

**CM352**  
**WSW**  
**1/2 - 1 Mile**

**OIL\_GAS CAOG60000015761**

Apinumber:	03701656	Operator:	Exxon Mobil Corp
Lease:	Wtu	Well no:	764
Field:	WILMINGTON	Caog m2 area:	Not Reported
Map:	128	Status cod:	015
Source:	hud		
Latitude27:	33.780085		
Longitude2:	-118.26736		
Latitude83:	33.780103		
Longitude8:	-118.268264		
Td:	0		
Sec:	32		
Twn:	4S	Rge:	13W
Bm:	SB		
X coord:	0		
Y coord:	0		
Zone:	Not Reported	Spuddate:	12/12/1968 00:00:00
Abanddate:	12/30/1899 00:00:00	Comments 1:	Not Reported
District:	1	Site id:	CAOG60000015761

**CG353**  
**SSE**  
**1/2 - 1 Mile**

**OIL\_GAS CAOG60000015380**

## GEOCHECK® - PHYSICAL SETTING SOURCE MAP FINDINGS

Apinumber:	03722454	Operator:	Magness Petroleum Co.
Lease:	Wtu	Well no:	1893
Field:	WILMINGTON	Caog m2 area:	Not Reported
Map:	128	Status cod:	009
Source:	gps		
Latitude27:	33.775662		
Longitude2:	-118.2536		
Latitude83:	33.77568		
Longitude8:	-118.254504		
Td:	0		
Sec:	33		
Twn:	4S	Rge:	13W
Bm:	SB		
X coord:	0		
Y coord:	0		
Zone:	Not Reported	Spuddate:	12/12/1968 00:00:00
Abanddate:	12/30/1899 00:00:00	Comments 1:	Not Reported
District:	1	Site id:	CAOG60000015380

---

**CJ354  
WNW  
1/2 - 1 Mile**

**OIL\_GAS      CAOG60000016256**

Apinumber:	03701604	Operator:	Exxon Mobil Corp
Lease:	Wtu	Well no:	908
Field:	WILMINGTON	Caog m2 area:	Not Reported
Map:	128	Status cod:	014
Source:	hud		
Latitude27:	33.787044		
Longitude2:	-118.268194		
Latitude83:	33.787062		
Longitude8:	-118.269099		
Td:	0		
Sec:	32		
Twn:	4S	Rge:	13W
Bm:	SB		
X coord:	0		
Y coord:	0		
Zone:	Not Reported	Spuddate:	12/12/1968 00:00:00
Abanddate:	12/30/1899 00:00:00	Comments 1:	Not Reported
District:	1	Site id:	CAOG60000016256

---

**CN355  
NW  
1/2 - 1 Mile**

**OIL\_GAS      CAOG60000016423**

Apinumber:	03701388	Operator:	Exxon Mobil Corp
Lease:	Wtu	Well no:	950
Field:	WILMINGTON	Caog m2 area:	Not Reported
Map:	128	Status cod:	014
Source:	hud		
Latitude27:	33.789751		
Longitude2:	-118.266623		
Latitude83:	33.789769		
Longitude8:	-118.267528		
Td:	0		

## GEOCHECK® - PHYSICAL SETTING SOURCE MAP FINDINGS

Sec:	29	Rge:	13W
Twn:	4S		
Bm:	SB		
X coord:	0		
Y coord:	0		
Zone:	Not Reported	Spuddate:	12/12/1968 00:00:00
Abanddate:	12/30/1899 00:00:00	Comments 1:	Not Reported
District:	1	Site id:	CAOG60000016423

**CL356**  
**East**  
**1/2 - 1 Mile**

**OIL\_GAS      CAOG60000016190**

Apinumber:	03721980	Operator:	Global Oil Production LLC
Lease:	Nwu	Well no:	34-36
Field:	WILMINGTON	Caog m2 area:	Not Reported
Map:	128	Status cod:	008
Source:	gps		
Latitude27:	33.786115		
Longitude2:	-118.246509		
Latitude83:	33.786133		
Longitude8:	-118.247413		
Td:	0		
Sec:	33		
Twn:	4S	Rge:	13W
Bm:	SB		
X coord:	0		
Y coord:	0		
Zone:	Not Reported	Spuddate:	12/12/1968 00:00:00
Abanddate:	12/30/1899 00:00:00	Comments 1:	Not Reported
District:	1	Site id:	CAOG60000016190

**CO357**  
**West**  
**1/2 - 1 Mile**

**OIL\_GAS      CAOG60000015976**

Apinumber:	03702057	Operator:	Exxon Mobil Corp
Lease:	Wtu	Well no:	790
Field:	WILMINGTON	Caog m2 area:	Not Reported
Map:	128	Status cod:	014
Source:	hud		
Latitude27:	33.782889		
Longitude2:	-118.26854		
Latitude83:	33.782907		
Longitude8:	-118.269445		
Td:	0		
Sec:	32		
Twn:	4S	Rge:	13W
Bm:	SB		
X coord:	0		
Y coord:	0		
Zone:	Not Reported	Spuddate:	12/12/1968 00:00:00
Abanddate:	12/30/1899 00:00:00	Comments 1:	Not Reported
District:	1	Site id:	CAOG60000015976

## GEOCHECK® - PHYSICAL SETTING SOURCE MAP FINDINGS

Map ID  
Direction  
Distance

Database EDR ID Number

**BX358**  
**SE**  
**1/2 - 1 Mile**

**OIL\_GAS CAOG60000015648**

Apinumber:	03703814	Operator:	Exxon Mobil Corp
Lease:	Wtu	Well no:	1518
Field:	WILMINGTON	Caog m2 area:	Not Reported
Map:	128	Status cod:	015
Source:	hud		
Latitude27:	33.778492		
Longitude2:	-118.248802		
Latitude83:	33.77851		
Longitude8:	-118.249706		
Td:	0		
Sec:	33		
Twn:	4S	Rge:	13W
Bm:	SB		
X coord:	0		
Y coord:	0		
Zone:	Not Reported	Spuddate:	12/12/1968 00:00:00
Abanddate:	12/30/1899 00:00:00	Comments 1:	Not Reported
District:	1	Site id:	CAOG60000015648

**CM359**  
**WSW**  
**1/2 - 1 Mile**

**OIL\_GAS CAOG60000015759**

Apinumber:	03701655	Operator:	Exxon Mobil Corp
Lease:	Wtu	Well no:	765
Field:	WILMINGTON	Caog m2 area:	Not Reported
Map:	128	Status cod:	015
Source:	hud		
Latitude27:	33.780068		
Longitude2:	-118.267439		
Latitude83:	33.780086		
Longitude8:	-118.268343		
Td:	0		
Sec:	32		
Twn:	4S	Rge:	13W
Bm:	SB		
X coord:	0		
Y coord:	0		
Zone:	Not Reported	Spuddate:	12/12/1968 00:00:00
Abanddate:	12/30/1899 00:00:00	Comments 1:	Not Reported
District:	1	Site id:	CAOG60000015759

**CH360**  
**NW**  
**1/2 - 1 Mile**

**OIL\_GAS CAOG60000016578**

## GEOCHECK® - PHYSICAL SETTING SOURCE MAP FINDINGS

Apinumber:	03701829	Operator:	Exxon Mobil Corp
Lease:	Wtu	Well no:	1009
Field:	WILMINGTON	Caog m2 area:	Not Reported
Map:	128	Status cod:	014
Source:	hud		
Latitude27:	33.791717		
Longitude2:	-118.264481		
Latitude83:	33.791735		
Longitude8:	-118.265386		
Td:	0		
Sec:	29		
Twn:	4S	Rge:	13W
Bm:	SB		
X coord:	0		
Y coord:	0		
Zone:	Not Reported	Spuddate:	12/12/1968 00:00:00
Abanddate:	12/30/1899 00:00:00	Comments 1:	Not Reported
District:	1	Site id:	CAOG60000016578

---

**CL361**  
**East**  
**1/2 - 1 Mile**

**OIL\_GAS      CAOG60000016193**

Apinumber:	03721979	Operator:	Global Oil Production LLC
Lease:	Nwu	Well no:	34-35
Field:	WILMINGTON	Caog m2 area:	Not Reported
Map:	128	Status cod:	008
Source:	gps		
Latitude27:	33.786171		
Longitude2:	-118.24647		
Latitude83:	33.786189		
Longitude8:	-118.247374		
Td:	0		
Sec:	33		
Twn:	4S	Rge:	13W
Bm:	SB		
X coord:	0		
Y coord:	0		
Zone:	Not Reported	Spuddate:	12/12/1968 00:00:00
Abanddate:	12/30/1899 00:00:00	Comments 1:	Not Reported
District:	1	Site id:	CAOG60000016193

---

**CO362**  
**WSW**  
**1/2 - 1 Mile**

**OIL\_GAS      CAOG60000015924**

Apinumber:	03701384	Operator:	Exxon Mobil Corp
Lease:	Wtu	Well no:	791
Field:	WILMINGTON	Caog m2 area:	Not Reported
Map:	128	Status cod:	014
Source:	hud		
Latitude27:	33.782027		
Longitude2:	-118.268374		
Latitude83:	33.782045		
Longitude8:	-118.269279		
Td:	0		

## GEOCHECK® - PHYSICAL SETTING SOURCE MAP FINDINGS

Sec:	32	Rge:	13W
Twn:	4S		
Bm:	SB		
X coord:	0		
Y coord:	0		
Zone:	Not Reported	Spddate:	12/12/1968 00:00:00
Abanddate:	12/30/1899 00:00:00	Comments 1:	Not Reported
District:	1	Site id:	CAOG60000015924

**CJ363**  
**WNW**  
**1/2 - 1 Mile**

**OIL\_GAS      CAOG60000016350**

Apinumber:	03701839	Operator:	Exxon Mobil Corp
Lease:	Wtu	Well no:	948
Field:	WILMINGTON	Caog m2 area:	Not Reported
Map:	128	Status cod:	014
Source:	hud		
Latitude27:	33.788572		
Longitude2:	-118.267553		
Latitude83:	33.78859		
Longitude8:	-118.268458		
Td:	0		
Sec:	32		
Twn:	4S	Rge:	13W
Bm:	SB		
X coord:	0		
Y coord:	0		
Zone:	Not Reported	Spddate:	12/12/1968 00:00:00
Abanddate:	12/30/1899 00:00:00	Comments 1:	Not Reported
District:	1	Site id:	CAOG60000016350

**CE364**  
**South**  
**1/2 - 1 Mile**

**OIL\_GAS      CAOG60000015313**

Apinumber:	03722188	Operator:	Exxon Mobil Corp
Lease:	Wtu	Well no:	1874
Field:	WILMINGTON	Caog m2 area:	Not Reported
Map:	128	Status cod:	015
Source:	hud		
Latitude27:	33.775045		
Longitude2:	-118.256304		
Latitude83:	33.775063		
Longitude8:	-118.257208		
Td:	0		
Sec:	32		
Twn:	4S	Rge:	13W
Bm:	SB		
X coord:	0		
Y coord:	0		
Zone:	Not Reported	Spddate:	12/12/1968 00:00:00
Abanddate:	12/30/1899 00:00:00	Comments 1:	Not Reported
District:	1	Site id:	CAOG60000015313

## GEOCHECK® - PHYSICAL SETTING SOURCE MAP FINDINGS

Map ID  
Direction  
Distance

Database      EDR ID Number

**CL365**  
East  
1/2 - 1 Mile

**OIL\_GAS      CAOG60000016172**

Apinumber:	03703888	Operator:	Global Oil Production LLC
Lease:	Nwu	Well no:	34-31
Field:	WILMINGTON	Caog m2 area:	Not Reported
Map:	128	Status cod:	008
Source:	gps		
Latitude27:	33.78586		
Longitude2:	-118.246376		
Latitude83:	33.785878		
Longitude8:	-118.24728		
Td:	0		
Sec:	33		
Twn:	4S	Rge:	13W
Bm:	SB		
X coord:	0		
Y coord:	0		
Zone:	Not Reported	Spuddate:	12/12/1968 00:00:00
Abanddate:	12/30/1899 00:00:00	Comments 1:	Not Reported
District:	1	Site id:	CAOG60000016172

**BY366**  
East  
1/2 - 1 Mile

**OIL\_GAS      CAOG60000016068**

Apinumber:	03703892	Operator:	Global Oil Production LLC
Lease:	Nwu	Well no:	37-35
Field:	WILMINGTON	Caog m2 area:	Not Reported
Map:	128	Status cod:	014
Source:	hud		
Latitude27:	33.784324		
Longitude2:	-118.24622		
Latitude83:	33.784342		
Longitude8:	-118.247124		
Td:	0		
Sec:	33		
Twn:	4S	Rge:	13W
Bm:	SB		
X coord:	0		
Y coord:	0		
Zone:	Not Reported	Spuddate:	12/12/1968 00:00:00
Abanddate:	12/30/1899 00:00:00	Comments 1:	Not Reported
District:	1	Site id:	CAOG60000016068

**CE367**  
South  
1/2 - 1 Mile

**OIL\_GAS      CAOG60000015302**



## GEOCHECK® - PHYSICAL SETTING SOURCE MAP FINDINGS

Apinumber:	03701634	Operator:	Exxon Mobil Corp
Lease:	Wtu	Well no:	667
Field:	WILMINGTON	Caog m2 area:	Not Reported
Map:	128	Status cod:	014
Source:	hud		
Latitude27:	33.774964		
Longitude2:	-118.257583		
Latitude83:	33.774982		
Longitude8:	-118.258487		
Td:	0		
Sec:	32		
Twn:	4S	Rge:	13W
Bm:	SB		
X coord:	0		
Y coord:	0		
Zone:	Not Reported	Spuddate:	12/12/1968 00:00:00
Abanddate:	12/30/1899 00:00:00	Comments 1:	Not Reported
District:	1	Site id:	CAOG60000015302

**CL368**  
**ENE**  
**1/2 - 1 Mile**

**OIL\_GAS      CAOG60000016198**

Apinumber:	03721978	Operator:	Global Oil Production LLC
Lease:	Nwu	Well no:	34-34
Field:	WILMINGTON	Caog m2 area:	Not Reported
Map:	128	Status cod:	009
Source:	gps		
Latitude27:	33.786228		
Longitude2:	-118.246431		
Latitude83:	33.786246		
Longitude8:	-118.247335		
Td:	0		
Sec:	33		
Twn:	4S	Rge:	13W
Bm:	SB		
X coord:	0		
Y coord:	0		
Zone:	Not Reported	Spuddate:	12/12/1968 00:00:00
Abanddate:	12/30/1899 00:00:00	Comments 1:	Not Reported
District:	1	Site id:	CAOG60000016198

**CG369**  
**SSE**  
**1/2 - 1 Mile**

**OIL\_GAS      CAOG60000015403**

Apinumber:	03701469	Operator:	Chevron U.S.A. Inc.
Lease:	Murphy	Well no:	1
Field:	WILMINGTON	Caog m2 area:	Not Reported
Map:	128	Status cod:	014
Source:	hud		
Latitude27:	33.775876		
Longitude2:	-118.252633		
Latitude83:	33.775894		
Longitude8:	-118.253537		
Td:	0		

## GEOCHECK® - PHYSICAL SETTING SOURCE MAP FINDINGS

Sec:	33	Rge:	13W
Twn:	4S		
Bm:	SB		
X coord:	0		
Y coord:	0		
Zone:	Not Reported	Spuddate:	12/12/1968 00:00:00
Abanddate:	12/30/1899 00:00:00	Comments 1:	Not Reported
District:	1	Site id:	CAOG60000015403

**CD370**  
West  
1/2 - 1 Mile

**OIL\_GAS      CAOG60000016039**

Apinumber:	03702056	Operator:	Exxon Mobil Corp
Lease:	Wtu	Well no:	818
Field:	WILMINGTON	Caog m2 area:	Not Reported
Map:	128	Status cod:	136
Source:	hud		
Latitude27:	33.784015		
Longitude2:	-118.268785		
Latitude83:	33.784033		
Longitude8:	-118.26969		
Td:	0		
Sec:	32		
Twn:	4S	Rge:	13W
Bm:	SB		
X coord:	0		
Y coord:	0		
Zone:	Not Reported	Spuddate:	12/12/1968 00:00:00
Abanddate:	12/30/1899 00:00:00	Comments 1:	Not Reported
District:	1	Site id:	CAOG60000016039

**CP371**  
South  
1/2 - 1 Mile

**OIL\_GAS      CAOG60000015308**

Apinumber:	03701639	Operator:	Exxon Mobil Corp
Lease:	Wtu	Well no:	700
Field:	WILMINGTON	Caog m2 area:	Not Reported
Map:	128	Status cod:	136
Source:	hud		
Latitude27:	33.775008		
Longitude2:	-118.25887		
Latitude83:	33.775026		
Longitude8:	-118.259774		
Td:	0		
Sec:	32		
Twn:	4S	Rge:	13W
Bm:	SB		
X coord:	0		
Y coord:	0		
Zone:	Not Reported	Spuddate:	12/12/1968 00:00:00
Abanddate:	12/30/1899 00:00:00	Comments 1:	Not Reported
District:	1	Site id:	CAOG60000015308

## GEOCHECK® - PHYSICAL SETTING SOURCE MAP FINDINGS

Map ID  
Direction  
Distance

Database      EDR ID Number

**CL372**  
**ENE**  
**1/2 - 1 Mile**

**OIL\_GAS      CAOG60000016206**

Apinumber:	03721977	Operator:	Global Oil Production LLC
Lease:	Nwu	Well no:	34-33
Field:	WILMINGTON	Caog m2 area:	Not Reported
Map:	128	Status cod:	008
Source:	gps		
Latitude27:	33.786291		
Longitude2:	-118.24639		
Latitude83:	33.786309		
Longitude8:	-118.247294		
Td:	0		
Sec:	33		
Twn:	4S	Rge:	13W
Bm:	SB		
X coord:	0		
Y coord:	0		
Zone:	Not Reported	Spuddate:	12/12/1968 00:00:00
Abanddate:	12/30/1899 00:00:00	Comments 1:	Not Reported
District:	1	Site id:	CAOG60000016206

**CD373**  
**West**  
**1/2 - 1 Mile**

**OIL\_GAS      CAOG60000016148**

Apinumber:	03703784	Operator:	Magness Petroleum Co.
Lease:	Wtu	Well no:	856
Field:	WILMINGTON	Caog m2 area:	Not Reported
Map:	128	Status cod:	008
Source:	gps		
Latitude27:	33.785399		
Longitude2:	-118.268789		
Latitude83:	33.785417		
Longitude8:	-118.269694		
Td:	0		
Sec:	32		
Twn:	4S	Rge:	13W
Bm:	SB		
X coord:	0		
Y coord:	0		
Zone:	Not Reported	Spuddate:	12/12/1968 00:00:00
Abanddate:	12/30/1899 00:00:00	Comments 1:	Not Reported
District:	1	Site id:	CAOG60000016148

**CQ374**  
**East**  
**1/2 - 1 Mile**

**OIL\_GAS      CAOG60000015985**

## GEOCHECK® - PHYSICAL SETTING SOURCE MAP FINDINGS

Apinumber:	03700361	Operator:	Global Oil Production LLC
Lease:	Nwu	Well no:	39-44
Field:	WILMINGTON	Caog m2 area:	Not Reported
Map:	128	Status cod:	008
Source:	gps		
Latitude27:	33.783057		
Longitude2:	-118.246241		
Latitude83:	33.783075		
Longitude8:	-118.247145		
Td:	0		
Sec:	33		
Twn:	4S	Rge:	13W
Bm:	SB		
X coord:	0		
Y coord:	0		
Zone:	Not Reported	Spuddate:	12/12/1968 00:00:00
Abanddate:	12/30/1899 00:00:00	Comments 1:	Not Reported
District:	1	Site id:	CAOG60000015985

**BX375**  
**SE**  
**1/2 - 1 Mile**

**OIL\_GAS      CAOG60000015614**

Apinumber:	03703813	Operator:	Exxon Mobil Corp
Lease:	Wtu	Well no:	1480
Field:	WILMINGTON	Caog m2 area:	Not Reported
Map:	128	Status cod:	014
Source:	hud		
Latitude27:	33.778138		
Longitude2:	-118.24892		
Latitude83:	33.778156		
Longitude8:	-118.249824		
Td:	0		
Sec:	33		
Twn:	4S	Rge:	13W
Bm:	SB		
X coord:	0		
Y coord:	0		
Zone:	Not Reported	Spuddate:	12/12/1968 00:00:00
Abanddate:	12/30/1899 00:00:00	Comments 1:	Not Reported
District:	1	Site id:	CAOG60000015614

**CG376**  
**SSE**  
**1/2 - 1 Mile**

**OIL\_GAS      CAOG60000015361**

Apinumber:	03701898	Operator:	Exxon Mobil Corp
Lease:	Wtu	Well no:	1411
Field:	WILMINGTON	Caog m2 area:	Not Reported
Map:	128	Status cod:	014
Source:	hud		
Latitude27:	33.775416		
Longitude2:	-118.253714		
Latitude83:	33.775434		
Longitude8:	-118.254618		
Td:	0		

## GEOCHECK® - PHYSICAL SETTING SOURCE MAP FINDINGS

Sec:	33	Rge:	13W
Twn:	4S		
Bm:	SB		
X coord:	0		
Y coord:	0		
Zone:	Not Reported	Spddate:	12/12/1968 00:00:00
Abanddate:	12/30/1899 00:00:00	Comments 1:	Not Reported
District:	1	Site id:	CAOG60000015361

**CP377**  
**South**  
**1/2 - 1 Mile**

**OIL\_GAS      CAOG60000015306**

Apinumber:	03700491	Operator:	Exxon Mobil Corp
Lease:	Wtu	Well no:	664
Field:	WILMINGTON	Caog m2 area:	Not Reported
Map:	128	Status cod:	014
Source:	hud		
Latitude27:	33.774997		
Longitude2:	-118.259364		
Latitude83:	33.775015		
Longitude8:	-118.260268		
Td:	0		
Sec:	32		
Twn:	4S	Rge:	13W
Bm:	SB		
X coord:	0		
Y coord:	0		
Zone:	Not Reported	Spddate:	12/12/1968 00:00:00
Abanddate:	12/30/1899 00:00:00	Comments 1:	Not Reported
District:	1	Site id:	CAOG60000015306

**CE378**  
**South**  
**1/2 - 1 Mile**

**OIL\_GAS      CAOG60000015297**

Apinumber:	03703805	Operator:	Exxon Mobil Corp
Lease:	Wtu	Well no:	671
Field:	WILMINGTON	Caog m2 area:	Not Reported
Map:	128	Status cod:	014
Source:	hud		
Latitude27:	33.774925		
Longitude2:	-118.256231		
Latitude83:	33.774943		
Longitude8:	-118.257135		
Td:	0		
Sec:	32		
Twn:	4S	Rge:	13W
Bm:	SB		
X coord:	0		
Y coord:	0		
Zone:	Not Reported	Spddate:	12/12/1968 00:00:00
Abanddate:	12/30/1899 00:00:00	Comments 1:	Not Reported
District:	1	Site id:	CAOG60000015297

## GEOCHECK® - PHYSICAL SETTING SOURCE MAP FINDINGS

Map ID  
Direction  
Distance

Database EDR ID Number

**CN379**  
**WNW**  
1/2 - 1 Mile

**OIL\_GAS CAOG60000016389**

Apinumber:	03701504	Operator:	Magness Petroleum Co.
Lease:	Wtu	Well no:	949
Field:	WILMINGTON	Caog m2 area:	Not Reported
Map:	128	Status cod:	036
Source:	gps		
Latitude27:	33.789165		
Longitude2:	-118.267362		
Latitude83:	33.789183		
Longitude8:	-118.268267		
Td:	0		
Sec:	32		
Twn:	4S	Rge:	13W
Bm:	SB		
X coord:	0		
Y coord:	0		
Zone:	Not Reported	Spuddate:	12/12/1968 00:00:00
Abanddate:	12/30/1899 00:00:00	Comments 1:	Not Reported
District:	1	Site id:	CAOG60000016389

**CL380**  
**ENE**  
1/2 - 1 Mile

**OIL\_GAS CAOG60000016207**

Apinumber:	03703889	Operator:	Global Oil Production LLC
Lease:	Nwu	Well no:	34-32
Field:	WILMINGTON	Caog m2 area:	Not Reported
Map:	128	Status cod:	008
Source:	gps		
Latitude27:	33.786297		
Longitude2:	-118.246284		
Latitude83:	33.786315		
Longitude8:	-118.247188		
Td:	0		
Sec:	33		
Twn:	4S	Rge:	13W
Bm:	SB		
X coord:	0		
Y coord:	0		
Zone:	Not Reported	Spuddate:	12/12/1968 00:00:00
Abanddate:	12/30/1899 00:00:00	Comments 1:	Not Reported
District:	1	Site id:	CAOG60000016207

**CR381**  
**ESE**  
1/2 - 1 Mile

**OIL\_GAS CAOG60000015733**

## GEOCHECK® - PHYSICAL SETTING SOURCE MAP FINDINGS

Apinumber:	03701466	Operator:	Global Oil Production LLC
Lease:	Nwu	Well no:	51-2
Field:	WILMINGTON	Caog m2 area:	Not Reported
Map:	128	Status cod:	008
Source:	gps		
Latitude27:	33.779627		
Longitude2:	-118.247569		
Latitude83:	33.779645		
Longitude8:	-118.248473		
Td:	0		
Sec:	33		
Twn:	4S	Rge:	13W
Bm:	SB		
X coord:	0		
Y coord:	0		
Zone:	Not Reported	Spuddate:	12/12/1968 00:00:00
Abanddate:	12/30/1899 00:00:00	Comments 1:	Not Reported
District:	1	Site id:	CAOG60000015733

**CS382**  
**North**  
**1/2 - 1 Mile**

**OIL\_GAS      CAOG60000016771**

Apinumber:	03701608	Operator:	Exxon Mobil Corp
Lease:	Banning	Well no:	4
Field:	WILMINGTON	Caog m2 area:	Not Reported
Map:	128	Status cod:	014
Source:	hud		
Latitude27:	33.793886		
Longitude2:	-118.255829		
Latitude83:	33.793904		
Longitude8:	-118.256733		
Td:	0		
Sec:	29		
Twn:	4S	Rge:	13W
Bm:	SB		
X coord:	0		
Y coord:	0		
Zone:	Not Reported	Spuddate:	12/12/1968 00:00:00
Abanddate:	12/30/1899 00:00:00	Comments 1:	Not Reported
District:	1	Site id:	CAOG60000016771

**CF383**  
**NW**  
**1/2 - 1 Mile**

**OIL\_GAS      CAOG60000016475**

Apinumber:	03701387	Operator:	Exxon Mobil Corp
Lease:	Wtu	Well no:	980
Field:	WILMINGTON	Caog m2 area:	Not Reported
Map:	128	Status cod:	014
Source:	hud		
Latitude27:	33.790286		
Longitude2:	-118.266578		
Latitude83:	33.790304		
Longitude8:	-118.267483		
Td:	0		



## GEOCHECK® - PHYSICAL SETTING SOURCE MAP FINDINGS

Sec:	29	Rge:	13W
Twn:	4S		
Bm:	SB		
X coord:	0		
Y coord:	0		
Zone:	Not Reported	Spddate:	12/12/1968 00:00:00
Abanddate:	12/30/1899 00:00:00	Comments 1:	Not Reported
District:	1	Site id:	CAOG60000016475

**CI384**  
**North**  
**1/2 - 1 Mile**

**OIL\_GAS      CAOG60000016779**

Apinumber:	03701607	Operator:	Exxon Mobil Corp
Lease:	Banning	Well no:	1
Field:	WILMINGTON	Caog m2 area:	Not Reported
Map:	128	Status cod:	014
Source:	hud		
Latitude27:	33.794		
Longitude2:	-118.257064		
Latitude83:	33.794018		
Longitude8:	-118.257968		
Td:	0		
Sec:	29		
Twn:	4S	Rge:	13W
Bm:	SB		
X coord:	0		
Y coord:	0		
Zone:	Not Reported	Spddate:	12/12/1968 00:00:00
Abanddate:	12/30/1899 00:00:00	Comments 1:	Not Reported
District:	1	Site id:	CAOG60000016779

**CL385**  
**East**  
**1/2 - 1 Mile**

**OIL\_GAS      CAOG60000016195**

Apinumber:	03701869	Operator:	Oryx Energy Co.
Lease:	Pacific Terminal Community	Well no:	32
Field:	WILMINGTON	Caog m2 area:	Not Reported
Map:	128	Status cod:	008
Source:	hud		
Latitude27:	33.786174		
Longitude2:	-118.246167		
Latitude83:	33.786192		
Longitude8:	-118.247071		
Td:	0		
Sec:	33		
Twn:	4S	Rge:	13W
Bm:	SB		
X coord:	0		
Y coord:	0		
Zone:	Not Reported	Spddate:	12/12/1968 00:00:00
Abanddate:	12/30/1899 00:00:00	Comments 1:	Not Reported
District:	1	Site id:	CAOG60000016195

# GEOCHECK® - PHYSICAL SETTING SOURCE MAP FINDINGS

Map ID  
Direction  
Distance

Database EDR ID Number

**CC386**

**SE**  
**1/2 - 1 Mile**

**OIL\_GAS CAOG60000015517**

Apinumber:	03701485	Operator:	Magness Petroleum Co.
Lease:	Wtu	Well no:	1478
Field:	WILMINGTON	Caog m2 area:	Not Reported
Map:	128	Status cod:	008
Source:	gps		
Latitude27:	33.777012		
Longitude2:	-118.250068		
Latitude83:	33.77703		
Longitude8:	-118.250972		
Td:	0		
Sec:	33		
Twn:	4S	Rge:	13W
Bm:	SB		
X coord:	0		
Y coord:	0		
Zone:	Not Reported	Spuddate:	12/12/1968 00:00:00
Abanddate:	12/30/1899 00:00:00	Comments 1:	Not Reported
District:	1	Site id:	CAOG60000015517

**CG387**

**SSE**  
**1/2 - 1 Mile**

**OIL\_GAS CAOG60000015423**

Apinumber:	03722470	Operator:	Exxon Mobil Corp
Lease:	Wtu	Well no:	1895
Field:	WILMINGTON	Caog m2 area:	Not Reported
Map:	128	Status cod:	014
Source:	hud		
Latitude27:	33.776036		
Longitude2:	-118.251735		
Latitude83:	33.776054		
Longitude8:	-118.252639		
Td:	0		
Sec:	33		
Twn:	4S	Rge:	13W
Bm:	SB		
X coord:	0		
Y coord:	0		
Zone:	Not Reported	Spuddate:	12/12/1968 00:00:00
Abanddate:	12/30/1899 00:00:00	Comments 1:	Not Reported
District:	1	Site id:	CAOG60000015423

**388**

**SSW**  
**1/2 - 1 Mile**

**OIL\_GAS CAOG60000015312**

## GEOCHECK® - PHYSICAL SETTING SOURCE MAP FINDINGS

Apinumber:	03701393	Operator:	Exxon Mobil Corp
Lease:	Wtu	Well no:	696
Field:	WILMINGTON	Caog m2 area:	Not Reported
Map:	128	Status cod:	136
Source:	gps		
Latitude27:	33.775041		
Longitude2:	-118.260379		
Latitude83:	33.775059		
Longitude8:	-118.261283		
Td:	0		
Sec:	32		
Twn:	4S	Rge:	13W
Bm:	SB		
X coord:	0		
Y coord:	0		
Zone:	Not Reported	Spuddate:	12/12/1968 00:00:00
Abanddate:	12/30/1899 00:00:00	Comments 1:	Not Reported
District:	1	Site id:	CAOG60000015312

---

**CT389**  
**West**  
**1/2 - 1 Mile**

**OIL\_GAS      CAOG60000016201**

Apinumber:	03701973	Operator:	Exxon Mobil Corp
Lease:	Wtu	Well no:	855
Field:	WILMINGTON	Caog m2 area:	Not Reported
Map:	128	Status cod:	014
Source:	hud		
Latitude27:	33.786239		
Longitude2:	-118.268871		
Latitude83:	33.786257		
Longitude8:	-118.269776		
Td:	0		
Sec:	32		
Twn:	4S	Rge:	13W
Bm:	SB		
X coord:	0		
Y coord:	0		
Zone:	Not Reported	Spuddate:	12/12/1968 00:00:00
Abanddate:	12/30/1899 00:00:00	Comments 1:	Not Reported
District:	1	Site id:	CAOG60000016201

---

**CJ390**  
**WNW**  
**1/2 - 1 Mile**

**OIL\_GAS      CAOG60000016318**

Apinumber:	03701603	Operator:	Exxon Mobil Corp
Lease:	Wtu	Well no:	907
Field:	WILMINGTON	Caog m2 area:	Not Reported
Map:	128	Status cod:	014
Source:	hud		
Latitude27:	33.787931		
Longitude2:	-118.268299		
Latitude83:	33.787949		
Longitude8:	-118.269204		
Td:	0		

## GEOCHECK® - PHYSICAL SETTING SOURCE MAP FINDINGS

Sec:	32	Rge:	13W
Twn:	4S		
Bm:	SB		
X coord:	0		
Y coord:	0		
Zone:	Not Reported	Spddate:	12/12/1968 00:00:00
Abanddate:	12/30/1899 00:00:00	Comments 1:	Not Reported
District:	1	Site id:	CAOG60000016318

**CU391**  
**SSW**  
**1/2 - 1 Mile**

**OIL\_GAS      CAOG60000015428**

Apinumber:	03701567	Operator:	Exxon Mobil Corp
Lease:	Wtu	Well no:	693
Field:	WILMINGTON	Caog m2 area:	Not Reported
Map:	128	Status cod:	014
Source:	hud		
Latitude27:	33.776047		
Longitude2:	-118.26345		
Latitude83:	33.776065		
Longitude8:	-118.264354		
Td:	0		
Sec:	32		
Twn:	4S	Rge:	13W
Bm:	SB		
X coord:	0		
Y coord:	0		
Zone:	Not Reported	Spddate:	12/12/1968 00:00:00
Abanddate:	12/30/1899 00:00:00	Comments 1:	Not Reported
District:	1	Site id:	CAOG60000015428

**CV392**  
**SSE**  
**1/2 - 1 Mile**

**OIL\_GAS      CAOG60000015413**

Apinumber:	03722511	Operator:	Exxon Mobil Corp
Lease:	Wtu	Well no:	1896
Field:	WILMINGTON	Caog m2 area:	Not Reported
Map:	128	Status cod:	015
Source:	hud		
Latitude27:	33.776		
Longitude2:	-118.251616		
Latitude83:	33.776018		
Longitude8:	-118.25252		
Td:	0		
Sec:	33		
Twn:	4S	Rge:	13W
Bm:	SB		
X coord:	0		
Y coord:	0		
Zone:	Not Reported	Spddate:	12/12/1968 00:00:00
Abanddate:	12/30/1899 00:00:00	Comments 1:	Not Reported
District:	1	Site id:	CAOG60000015413

## GEOCHECK® - PHYSICAL SETTING SOURCE MAP FINDINGS

Map ID  
Direction  
Distance

Database EDR ID Number

**CG393**

**SSE**

1/2 - 1 Mile

OIL\_GAS

CAOG60000015363

Apinumber:	03701470	Operator:	Chevron U.S.A. Inc.
Lease:	Murphy	Well no:	2
Field:	WILMINGTON	Caog m2 area:	Not Reported
Map:	128	Status cod:	014
Source:	hud		
Latitude27:	33.775448		
Longitude2:	-118.252923		
Latitude83:	33.775466		
Longitude8:	-118.253827		
Td:	0		
Sec:	33		
Twn:	4S	Rge:	13W
Bm:	SB		
X coord:	0		
Y coord:	0		
Zone:	Not Reported	Spuddate:	12/12/1968 00:00:00
Abanddate:	12/30/1899 00:00:00	Comments 1:	Not Reported
District:	1	Site id:	CAOG60000015363

**CB394**

**NNW**

1/2 - 1 Mile

OIL\_GAS

CAOG60000016767

Apinumber:	03701518	Operator:	Exxon Mobil Corp
Lease:	Wtu	Well no:	1037
Field:	WILMINGTON	Caog m2 area:	Not Reported
Map:	128	Status cod:	014
Source:	hud		
Latitude27:	33.793856		
Longitude2:	-118.260236		
Latitude83:	33.793874		
Longitude8:	-118.261141		
Td:	0		
Sec:	29		
Twn:	4S	Rge:	13W
Bm:	SB		
X coord:	0		
Y coord:	0		
Zone:	Not Reported	Spuddate:	12/12/1968 00:00:00
Abanddate:	12/30/1899 00:00:00	Comments 1:	Not Reported
District:	1	Site id:	CAOG60000016767

**CR395**

**SE**

1/2 - 1 Mile

OIL\_GAS

CAOG60000015673

## GEOCHECK® - PHYSICAL SETTING SOURCE MAP FINDINGS

Apinumber:	03703815	Operator:	Magness Petroleum Co.
Lease:	Wtu	Well no:	1519
Field:	WILMINGTON	Caog m2 area:	Not Reported
Map:	128	Status cod:	008
Source:	gps		
Latitude27:	33.778876		
Longitude2:	-118.247861		
Latitude83:	33.778894		
Longitude8:	-118.248765		
Td:	0		
Sec:	33		
Twn:	4S	Rge:	13W
Bm:	SB		
X coord:	0		
Y coord:	0		
Zone:	Not Reported	Spuddate:	12/12/1968 00:00:00
Abanddate:	12/30/1899 00:00:00	Comments 1:	Not Reported
District:	1	Site id:	CAOG60000015673

### CH396

#### NNW

#### 1/2 - 1 Mile

OIL\_GAS

CAOG60000016667

Apinumber:	03701676	Operator:	Exxon Mobil Corp
Lease:	Wtu	Well no:	1010
Field:	WILMINGTON	Caog m2 area:	Not Reported
Map:	128	Status cod:	014
Source:	hud		
Latitude27:	33.792773		
Longitude2:	-118.263457		
Latitude83:	33.792791		
Longitude8:	-118.264362		
Td:	0		
Sec:	29		
Twn:	4S	Rge:	13W
Bm:	SB		
X coord:	0		
Y coord:	0		
Zone:	Not Reported	Spuddate:	12/12/1968 00:00:00
Abanddate:	12/30/1899 00:00:00	Comments 1:	Not Reported
District:	1	Site id:	CAOG60000016667

### CC397

#### SE

#### 1/2 - 1 Mile

OIL\_GAS

CAOG60000015483

Apinumber:	03703692	Operator:	Exxon Mobil Corp
Lease:	Wtu	Well no:	1477
Field:	WILMINGTON	Caog m2 area:	Not Reported
Map:	128	Status cod:	014
Source:	hud		
Latitude27:	33.776694		
Longitude2:	-118.250291		
Latitude83:	33.776712		
Longitude8:	-118.251195		
Td:	0		

## GEOCHECK® - PHYSICAL SETTING SOURCE MAP FINDINGS

Sec:	33	Rge:	13W
Twn:	4S		
Bm:	SB		
X coord:	0		
Y coord:	0		
Zone:	Not Reported	Spuddate:	12/12/1968 00:00:00
Abanddate:	12/30/1899 00:00:00	Comments 1:	Not Reported
District:	1	Site id:	CAOG60000015483

**CW398**  
**ESE**  
**1/2 - 1 Mile**

**OIL\_GAS      CAOG60000015837**

Apinumber:	03722401	Operator:	Global Oil Production LLC
Lease:	Nwu	Well no:	28-25
Field:	WILMINGTON	Caog m2 area:	Not Reported
Map:	128	Status cod:	035
Source:	gps		
Latitude27:	33.780994		
Longitude2:	-118.246515		
Latitude83:	33.781012		
Longitude8:	-118.247419		
Td:	0		
Sec:	33		
Twn:	4S	Rge:	13W
Bm:	SB		
X coord:	0		
Y coord:	0		
Zone:	Not Reported	Spuddate:	12/12/1968 00:00:00
Abanddate:	12/30/1899 00:00:00	Comments 1:	Not Reported
District:	1	Site id:	CAOG60000015837

**CH399**  
**NNW**  
**1/2 - 1 Mile**

**OIL\_GAS      CAOG60000016671**

Apinumber:	03721444	Operator:	Exxon Mobil Corp
Lease:	Wtu	Well no:	1828
Field:	WILMINGTON	Caog m2 area:	Not Reported
Map:	128	Status cod:	134
Source:	hud		
Latitude27:	33.792848		
Longitude2:	-118.263349		
Latitude83:	33.792866		
Longitude8:	-118.264254		
Td:	0		
Sec:	29		
Twn:	4S	Rge:	13W
Bm:	SB		
X coord:	0		
Y coord:	0		
Zone:	Not Reported	Spuddate:	12/12/1968 00:00:00
Abanddate:	12/30/1899 00:00:00	Comments 1:	Not Reported
District:	1	Site id:	CAOG60000016671



# GEOCHECK® - PHYSICAL SETTING SOURCE MAP FINDINGS

Map ID  
Direction  
Distance

Database EDR ID Number

**CQ400**

East  
1/2 - 1 Mile

OIL\_GAS CAOG60000016004

Apinumber:	03700362	Operator:	Global Oil Production LLC
Lease:	Nwu	Well no:	40-45
Field:	WILMINGTON	Caog m2 area:	Not Reported
Map:	128	Status cod:	008
Source:	hud		
Latitude27:	33.783336		
Longitude2:	-118.245854		
Latitude83:	33.783354		
Longitude8:	-118.246758		
Td:	0		
Sec:	33		
Twn:	4S	Rge:	13W
Bm:	SB		
X coord:	0		
Y coord:	0		
Zone:	Not Reported	Spuddate:	12/12/1968 00:00:00
Abanddate:	12/30/1899 00:00:00	Comments 1:	Not Reported
District:	1	Site id:	CAOG60000016004

**CT401**

West  
1/2 - 1 Mile

OIL\_GAS CAOG60000016168

Apinumber:	03703783	Operator:	Exxon Mobil Corp
Lease:	Wtu	Well no:	854
Field:	WILMINGTON	Caog m2 area:	Not Reported
Map:	128	Status cod:	014
Source:	hud		
Latitude27:	33.785797		
Longitude2:	-118.269083		
Latitude83:	33.785815		
Longitude8:	-118.269988		
Td:	0		
Sec:	32		
Twn:	4S	Rge:	13W
Bm:	SB		
X coord:	0		
Y coord:	0		
Zone:	Not Reported	Spuddate:	12/12/1968 00:00:00
Abanddate:	12/30/1899 00:00:00	Comments 1:	Not Reported
District:	1	Site id:	CAOG60000016168

**CO402**

WSW  
1/2 - 1 Mile

OIL\_GAS CAOG60000015911

## GEOCHECK® - PHYSICAL SETTING SOURCE MAP FINDINGS

Apinumber:	03701391	Operator:	Exxon Mobil Corp
Lease:	Wtu	Well no:	789
Field:	WILMINGTON	Caog m2 area:	Not Reported
Map:	128	Status cod:	014
Source:	hud		
Latitude27:	33.781888		
Longitude2:	-118.268841		
Latitude83:	33.781906		
Longitude8:	-118.269746		
Td:	0		
Sec:	32		
Twn:	4S	Rge:	13W
Bm:	SB		
X coord:	0		
Y coord:	0		
Zone:	Not Reported	Spuddate:	12/12/1968 00:00:00
Abanddate:	12/30/1899 00:00:00	Comments 1:	Not Reported
District:	1	Site id:	CAOG60000015911

**CX403  
SSW  
1/2 - 1 Mile**

**OIL\_GAS      CAOG60000015340**

Apinumber:	03701843	Operator:	Exxon Mobil Corp
Lease:	Wtu	Well no:	695
Field:	WILMINGTON	Caog m2 area:	Not Reported
Map:	128	Status cod:	014
Source:	hud		
Latitude27:	33.775252		
Longitude2:	-118.261819		
Latitude83:	33.77527		
Longitude8:	-118.262723		
Td:	0		
Sec:	32		
Twn:	4S	Rge:	13W
Bm:	SB		
X coord:	0		
Y coord:	0		
Zone:	Not Reported	Spuddate:	12/12/1968 00:00:00
Abanddate:	12/30/1899 00:00:00	Comments 1:	Not Reported
District:	1	Site id:	CAOG60000015340

**CK404  
SSE  
1/2 - 1 Mile**

**OIL\_GAS      CAOG60000015305**

Apinumber:	03701897	Operator:	Magness Petroleum Co.
Lease:	Wtu	Well no:	1409
Field:	WILMINGTON	Caog m2 area:	Not Reported
Map:	128	Status cod:	008
Source:	gps		
Latitude27:	33.774989		
Longitude2:	-118.254064		
Latitude83:	33.775007		
Longitude8:	-118.254968		
Td:	0		

## GEOCHECK® - PHYSICAL SETTING SOURCE MAP FINDINGS

Sec:	33	Rge:	13W
Twn:	4S		
Bm:	SB		
X coord:	0		
Y coord:	0		
Zone:	Not Reported	Spuddate:	12/12/1968 00:00:00
Abanddate:	12/30/1899 00:00:00	Comments 1:	Not Reported
District:	1	Site id:	CAOG60000015305

**CX405**  
**SSW**  
**1/2 - 1 Mile**

**OIL\_GAS      CAOG60000015348**

Apinumber:	03701842	Operator:	Exxon Mobil Corp
Lease:	Wtu	Well no:	694
Field:	WILMINGTON	Caog m2 area:	Not Reported
Map:	128	Status cod:	015
Source:	hud		
Latitude27:	33.775296		
Longitude2:	-118.261974		
Latitude83:	33.775314		
Longitude8:	-118.262878		
Td:	0		
Sec:	32		
Twn:	4S	Rge:	13W
Bm:	SB		
X coord:	0		
Y coord:	0		
Zone:	Not Reported	Spuddate:	12/12/1968 00:00:00
Abanddate:	12/30/1899 00:00:00	Comments 1:	Not Reported
District:	1	Site id:	CAOG60000015348

**CH406**  
**NNW**  
**1/2 - 1 Mile**

**OIL\_GAS      CAOG60000016672**

Apinumber:	03721443	Operator:	Exxon Mobil Corp
Lease:	Wtu	Well no:	1827
Field:	WILMINGTON	Caog m2 area:	Not Reported
Map:	128	Status cod:	136
Source:	hud		
Latitude27:	33.792855		
Longitude2:	-118.263459		
Latitude83:	33.792873		
Longitude8:	-118.264364		
Td:	0		
Sec:	29		
Twn:	4S	Rge:	13W
Bm:	SB		
X coord:	0		
Y coord:	0		
Zone:	Not Reported	Spuddate:	12/12/1968 00:00:00
Abanddate:	12/30/1899 00:00:00	Comments 1:	Not Reported
District:	1	Site id:	CAOG60000016672

## GEOCHECK® - PHYSICAL SETTING SOURCE MAP FINDINGS

Map ID  
Direction  
Distance

Database      EDR ID Number

**CM407**  
**WSW**  
**1/2 - 1 Mile**

**OIL\_GAS      CAOG60000015689**

Apinumber:	03701586	Operator:	Exxon Mobil Corp
Lease:	Wtu	Well no:	736
Field:	WILMINGTON	Caog m2 area:	Not Reported
Map:	128	Status cod:	136
Source:	hud		
Latitude27:	33.77909		
Longitude2:	-118.267419		
Latitude83:	33.779108		
Longitude8:	-118.268323		
Td:	0		
Sec:	32		
Twn:	4S	Rge:	13W
Bm:	SB		
X coord:	0		
Y coord:	0		
Zone:	Not Reported	Spuddate:	12/12/1968 00:00:00
Abanddate:	12/30/1899 00:00:00	Comments 1:	Not Reported
District:	1	Site id:	CAOG60000015689

**CN408**  
**NW**  
**1/2 - 1 Mile**

**OIL\_GAS      CAOG60000016438**

Apinumber:	03701901	Operator:	Exxon Mobil Corp
Lease:	Wtu	Well no:	979
Field:	WILMINGTON	Caog m2 area:	Not Reported
Map:	128	Status cod:	014
Source:	hud		
Latitude27:	33.789879		
Longitude2:	-118.267298		
Latitude83:	33.789897		
Longitude8:	-118.268203		
Td:	0		
Sec:	29		
Twn:	4S	Rge:	13W
Bm:	SB		
X coord:	0		
Y coord:	0		
Zone:	Not Reported	Spuddate:	12/12/1968 00:00:00
Abanddate:	12/30/1899 00:00:00	Comments 1:	Not Reported
District:	1	Site id:	CAOG60000016438

**CW409**  
**ESE**  
**1/2 - 1 Mile**

**OIL\_GAS      CAOG60000015864**

## GEOCHECK® - PHYSICAL SETTING SOURCE MAP FINDINGS

Apinumber:	03722018	Operator:	Global Oil Production LLC
Lease:	Nwu	Well no:	28-23
Field:	WILMINGTON	Caog m2 area:	Not Reported
Map:	128	Status cod:	008
Source:	gps		
Latitude27:	33.781302		
Longitude2:	-118.246263		
Latitude83:	33.78132		
Longitude8:	-118.247167		
Td:	0		
Sec:	33		
Twn:	4S	Rge:	13W
Bm:	SB		
X coord:	0		
Y coord:	0		
Zone:	Not Reported	Spuddate:	12/12/1968 00:00:00
Abanddate:	12/30/1899 00:00:00	Comments 1:	Not Reported
District:	1	Site id:	CAOG60000015864

**CV410  
SSE  
1/2 - 1 Mile**

**OIL\_GAS      CAOG60000015395**

Apinumber:	03721988	Operator:	Magness Petroleum Co.
Lease:	Wtu	Well no:	1832
Field:	WILMINGTON	Caog m2 area:	Not Reported
Map:	128	Status cod:	008
Source:	gps		
Latitude27:	33.775815		
Longitude2:	-118.251553		
Latitude83:	33.775833		
Longitude8:	-118.252457		
Td:	0		
Sec:	33		
Twn:	4S	Rge:	13W
Bm:	SB		
X coord:	0		
Y coord:	0		
Zone:	Not Reported	Spuddate:	12/12/1968 00:00:00
Abanddate:	12/30/1899 00:00:00	Comments 1:	Not Reported
District:	1	Site id:	CAOG60000015395

**CH411  
NW  
1/2 - 1 Mile**

**OIL\_GAS      CAOG60000016623**

Apinumber:	03701830	Operator:	Exxon Mobil Corp
Lease:	Wtu	Well no:	1008
Field:	WILMINGTON	Caog m2 area:	Not Reported
Map:	128	Status cod:	014
Source:	hud		
Latitude27:	33.792348		
Longitude2:	-118.264581		
Latitude83:	33.792366		
Longitude8:	-118.265486		
Td:	0		

## GEOCHECK® - PHYSICAL SETTING SOURCE MAP FINDINGS

Sec:	29	Rge:	13W
Twn:	4S		
Bm:	SB		
X coord:	0		
Y coord:	0		
Zone:	Not Reported	Spuddate:	12/12/1968 00:00:00
Abanddate:	12/30/1899 00:00:00	Comments 1:	Not Reported
District:	1	Site id:	CAOG60000016623

**CT412**  
**WNW**  
**1/2 - 1 Mile**

**OIL\_GAS      CAOG60000016260**

Apinumber:	03701884	Operator:	Exxon Mobil Corp
Lease:	Wtu	Well no:	906
Field:	WILMINGTON	Caog m2 area:	Not Reported
Map:	128	Status cod:	014
Source:	hud		
Latitude27:	33.787071		
Longitude2:	-118.269008		
Latitude83:	33.787089		
Longitude8:	-118.269913		
Td:	0		
Sec:	32		
Twn:	4S	Rge:	13W
Bm:	SB		
X coord:	0		
Y coord:	0		
Zone:	Not Reported	Spuddate:	12/12/1968 00:00:00
Abanddate:	12/30/1899 00:00:00	Comments 1:	Not Reported
District:	1	Site id:	CAOG60000016260

**CW413**  
**ESE**  
**1/2 - 1 Mile**

**OIL\_GAS      CAOG60000015859**

Apinumber:	03703879	Operator:	Global Oil Production LLC
Lease:	Nwu	Well no:	28-22
Field:	WILMINGTON	Caog m2 area:	Not Reported
Map:	128	Status cod:	008
Source:	gps		
Latitude27:	33.781226		
Longitude2:	-118.246119		
Latitude83:	33.781244		
Longitude8:	-118.247023		
Td:	0		
Sec:	33		
Twn:	4S	Rge:	13W
Bm:	SB		
X coord:	0		
Y coord:	0		
Zone:	Not Reported	Spuddate:	12/12/1968 00:00:00
Abanddate:	12/30/1899 00:00:00	Comments 1:	Not Reported
District:	1	Site id:	CAOG60000015859

## GEOCHECK® - PHYSICAL SETTING SOURCE MAP FINDINGS

Map ID  
Direction  
Distance

Database EDR ID Number

**CS414**  
**NNE**  
**1/2 - 1 Mile**

**OIL\_GAS CAOG60000016796**

Apinumber:	03701827	Operator:	Exxon Mobil Corp
Lease:	Wtu	Well no:	1725
Field:	WILMINGTON	Caog m2 area:	Not Reported
Map:	128	Status cod:	014
Source:	hud		
Latitude27:	33.794182		
Longitude2:	-118.254869		
Latitude83:	33.7942		
Longitude8:	-118.255773		
Td:	0		
Sec:	28		
Twn:	4S	Rge:	13W
Bm:	SB		
X coord:	0		
Y coord:	0		
Zone:	Not Reported	Spuddate:	12/12/1968 00:00:00
Abanddate:	12/30/1899 00:00:00	Comments 1:	Not Reported
District:	1	Site id:	CAOG60000016796

**CV415**  
**SSE**  
**1/2 - 1 Mile**

**OIL\_GAS CAOG60000015394**

Apinumber:	03703828	Operator:	Exxon Mobil Corp
Lease:	Wtu	Well no:	1416
Field:	WILMINGTON	Caog m2 area:	Not Reported
Map:	128	Status cod:	014
Source:	hud		
Latitude27:	33.775814		
Longitude2:	-118.251219		
Latitude83:	33.775832		
Longitude8:	-118.252123		
Td:	0		
Sec:	33		
Twn:	4S	Rge:	13W
Bm:	SB		
X coord:	0		
Y coord:	0		
Zone:	Not Reported	Spuddate:	12/12/1968 00:00:00
Abanddate:	12/30/1899 00:00:00	Comments 1:	Not Reported
District:	1	Site id:	CAOG60000015394

**CY416**  
**SE**  
**1/2 - 1 Mile**

**OIL\_GAS CAOG60000015560**



## GEOCHECK® - PHYSICAL SETTING SOURCE MAP FINDINGS

Apinumber:	03703899	Operator:	Exxon Mobil Corp
Lease:	Wtu	Well no:	1481
Field:	WILMINGTON	Caog m2 area:	Not Reported
Map:	128	Status cod:	014
Source:	hud		
Latitude27:	33.777475		
Longitude2:	-118.248753		
Latitude83:	33.777493		
Longitude8:	-118.249657		
Td:	0		
Sec:	33		
Twn:	4S	Rge:	13W
Bm:	SB		
X coord:	0		
Y coord:	0		
Zone:	Not Reported	Spuddate:	12/12/1968 00:00:00
Abanddate:	12/30/1899 00:00:00	Comments 1:	Not Reported
District:	1	Site id:	CAOG60000015560

**CZ417  
NW  
1/2 - 1 Mile**

**OIL\_GAS      CAOG60000016568**

Apinumber:	03701953	Operator:	Exxon Mobil Corp
Lease:	Schneider	Well no:	1
Field:	WILMINGTON	Caog m2 area:	Not Reported
Map:	128	Status cod:	014
Source:	hud		
Latitude27:	33.791578		
Longitude2:	-118.26593		
Latitude83:	33.791596		
Longitude8:	-118.266835		
Td:	0		
Sec:	29		
Twn:	4S	Rge:	13W
Bm:	SB		
X coord:	0		
Y coord:	0		
Zone:	Not Reported	Spuddate:	12/12/1968 00:00:00
Abanddate:	12/30/1899 00:00:00	Comments 1:	Not Reported
District:	1	Site id:	CAOG60000016568

**DA418  
NNW  
1/2 - 1 Mile**

**OIL\_GAS      CAOG60000016682**

Apinumber:	03722560	Operator:	Exxon Mobil Corp
Lease:	Wtu	Well no:	1898
Field:	WILMINGTON	Caog m2 area:	Not Reported
Map:	128	Status cod:	014
Source:	hud		
Latitude27:	33.793017		
Longitude2:	-118.263726		
Latitude83:	33.793035		
Longitude8:	-118.264631		
Td:	0		

## GEOCHECK® - PHYSICAL SETTING SOURCE MAP FINDINGS

Sec:	29	Rge:	13W
Twn:	4S		
Bm:	SB		
X coord:	0		
Y coord:	0		
Zone:	Not Reported	Spddate:	12/12/1968 00:00:00
Abanddate:	12/30/1899 00:00:00	Comments 1:	Not Reported
District:	1	Site id:	CAOG60000016682

**CY419**  
**SE**  
**1/2 - 1 Mile**

**OIL\_GAS      CAOG60000015616**

Apinumber:	03702032	Operator:	Exxon Mobil Corp
Lease:	Wtu	Well no:	1483
Field:	WILMINGTON	Caog m2 area:	Not Reported
Map:	128	Status cod:	015
Source:	hud		
Latitude27:	33.778155		
Longitude2:	-118.247932		
Latitude83:	33.778173		
Longitude8:	-118.248836		
Td:	0		
Sec:	33		
Twn:	4S	Rge:	13W
Bm:	SB		
X coord:	0		
Y coord:	0		
Zone:	Not Reported	Spddate:	12/12/1968 00:00:00
Abanddate:	12/30/1899 00:00:00	Comments 1:	Not Reported
District:	1	Site id:	CAOG60000015616

**DB420**  
**SE**  
**1/2 - 1 Mile**

**OIL\_GAS      CAOG60000015646**

Apinumber:	03705059	Operator:	Exxon Mobil Corp
Lease:	Wtu	Well no:	1521
Field:	WILMINGTON	Caog m2 area:	Not Reported
Map:	128	Status cod:	014
Source:	hud		
Latitude27:	33.778473		
Longitude2:	-118.247619		
Latitude83:	33.778491		
Longitude8:	-118.248523		
Td:	0		
Sec:	33		
Twn:	4S	Rge:	13W
Bm:	SB		
X coord:	0		
Y coord:	0		
Zone:	Not Reported	Spddate:	12/12/1968 00:00:00
Abanddate:	12/30/1899 00:00:00	Comments 1:	Not Reported
District:	1	Site id:	CAOG60000015646

# GEOCHECK® - PHYSICAL SETTING SOURCE MAP FINDINGS

Map ID  
Direction  
Distance

Database EDR ID Number

**CY421**  
**SE**  
**1/2 - 1 Mile**

**OIL\_GAS CAOG60000015514**

Apinumber:	03701450	Operator:	Exxon Mobil Corp
Lease:	Wtu	Well no:	1479
Field:	WILMINGTON	Caog m2 area:	Not Reported
Map:	128	Status cod:	014
Source:	hud		
Latitude27:	33.776993		
Longitude2:	-118.249077		
Latitude83:	33.777011		
Longitude8:	-118.249981		
Td:	0		
Sec:	33		
Twn:	4S	Rge:	13W
Bm:	SB		
X coord:	0		
Y coord:	0		
Zone:	Not Reported	Spuddate:	12/12/1968 00:00:00
Abanddate:	12/30/1899 00:00:00	Comments 1:	Not Reported
District:	1	Site id:	CAOG60000015514

**CM422**  
**WSW**  
**1/2 - 1 Mile**

**OIL\_GAS CAOG60000015768**

Apinumber:	03721990	Operator:	Exxon Mobil Corp
Lease:	Wtu	Well no:	1850
Field:	WILMINGTON	Caog m2 area:	Not Reported
Map:	128	Status cod:	014
Source:	hud		
Latitude27:	33.78018		
Longitude2:	-118.268651		
Latitude83:	33.780198		
Longitude8:	-118.269556		
Td:	0		
Sec:	32		
Twn:	4S	Rge:	13W
Bm:	SB		
X coord:	0		
Y coord:	0		
Zone:	Not Reported	Spuddate:	12/12/1968 00:00:00
Abanddate:	12/30/1899 00:00:00	Comments 1:	Not Reported
District:	1	Site id:	CAOG60000015768

**DC423**  
**WNW**  
**1/2 - 1 Mile**

**OIL\_GAS CAOG60000016402**

## GEOCHECK® - PHYSICAL SETTING SOURCE MAP FINDINGS

Apinumber:	03701441	Operator:	Exxon Mobil Corp
Lease:	Wtu	Well no:	947
Field:	WILMINGTON	Caog m2 area:	Not Reported
Map:	128	Status cod:	014
Source:	hud		
Latitude27:	33.789389		
Longitude2:	-118.268179		
Latitude83:	33.789407		
Longitude8:	-118.269084		
Td:	0		
Sec:	29		
Twn:	4S	Rge:	13W
Bm:	SB		
X coord:	0		
Y coord:	0		
Zone:	Not Reported	Spuddate:	12/12/1968 00:00:00
Abanddate:	12/30/1899 00:00:00	Comments 1:	Not Reported
District:	1	Site id:	CAOG60000016402

**CM424  
WSW  
1/2 - 1 Mile**

**OIL\_GAS      CAOG60000015760**

Apinumber:	03701919	Operator:	Exxon Mobil Corp
Lease:	Wtu	Well no:	762
Field:	WILMINGTON	Caog m2 area:	Not Reported
Map:	128	Status cod:	015
Source:	hud		
Latitude27:	33.780078		
Longitude2:	-118.268617		
Latitude83:	33.780096		
Longitude8:	-118.269521		
Td:	0		
Sec:	32		
Twn:	4S	Rge:	13W
Bm:	SB		
X coord:	0		
Y coord:	0		
Zone:	Not Reported	Spuddate:	12/12/1968 00:00:00
Abanddate:	12/30/1899 00:00:00	Comments 1:	Not Reported
District:	1	Site id:	CAOG60000015760

**425  
NNE  
1/2 - 1 Mile**

**OIL\_GAS      CAOG60000016790**

Apinumber:	03705062	Operator:	Wilmington Terminal Oil Co.
Lease:	Not Reported	Well no:	1
Field:	WILMINGTON	Caog m2 area:	Not Reported
Map:	128	Status cod:	014
Source:	hud		
Latitude27:	33.794124		
Longitude2:	-118.253716		
Latitude83:	33.794142		
Longitude8:	-118.25462		
Td:	0		

## GEOCHECK® - PHYSICAL SETTING SOURCE MAP FINDINGS

Sec:	28	Rge:	13W
Twn:	4S		
Bm:	SB		
X coord:	0		
Y coord:	0		
Zone:	Not Reported	Spuddate:	12/12/1968 00:00:00
Abanddate:	12/30/1899 00:00:00	Comments 1:	Not Reported
District:	1	Site id:	CAOG60000016790

---

**CW426**  
**ESE**  
**1/2 - 1 Mile**

**OIL\_GAS      CAOG60000015888**

Apinumber:	03721622	Operator:	Global Oil Production LLC
Lease:	Nwu	Well no:	28-19
Field:	WILMINGTON	Caog m2 area:	Not Reported
Map:	128	Status cod:	034
Source:	gps		
Latitude27:	33.781563		
Longitude2:	-118.245687		
Latitude83:	33.781581		
Longitude8:	-118.246591		
Td:	0		
Sec:	33		
Twn:	4S	Rge:	13W
Bm:	SB		
X coord:	0		
Y coord:	0		
Zone:	Not Reported	Spuddate:	12/12/1968 00:00:00
Abanddate:	12/30/1899 00:00:00	Comments 1:	Not Reported
District:	1	Site id:	CAOG60000015888

---

**CW427**  
**ESE**  
**1/2 - 1 Mile**

**OIL\_GAS      CAOG60000015891**

Apinumber:	03703878	Operator:	Global Oil Production LLC
Lease:	Nwu	Well no:	28-21
Field:	WILMINGTON	Caog m2 area:	Not Reported
Map:	128	Status cod:	008
Source:	gps		
Latitude27:	33.781627		
Longitude2:	-118.24565		
Latitude83:	33.781645		
Longitude8:	-118.246554		
Td:	0		
Sec:	33		
Twn:	4S	Rge:	13W
Bm:	SB		
X coord:	0		
Y coord:	0		
Zone:	Not Reported	Spuddate:	12/12/1968 00:00:00
Abanddate:	12/30/1899 00:00:00	Comments 1:	Not Reported
District:	1	Site id:	CAOG60000015891

## GEOCHECK® - PHYSICAL SETTING SOURCE MAP FINDINGS

Map ID  
Direction  
Distance

Database EDR ID Number

**CN428**

**NW**  
**1/2 - 1 Mile**

**OIL\_GAS CAOG60000016479**

Apinumber:	03701881	Operator:	Exxon Mobil Corp
Lease:	Wtu	Well no:	978
Field:	WILMINGTON	Caog m2 area:	Not Reported
Map:	128	Status cod:	136
Source:	hud		
Latitude27:	33.790319		
Longitude2:	-118.267545		
Latitude83:	33.790337		
Longitude8:	-118.26845		
Td:	0		
Sec:	29		
Twn:	4S	Rge:	13W
Bm:	SB		
X coord:	0		
Y coord:	0		
Zone:	Not Reported	Spuddate:	12/12/1968 00:00:00
Abanddate:	12/30/1899 00:00:00	Comments 1:	Not Reported
District:	1	Site id:	CAOG60000016479

**CV429**

**SSE**  
**1/2 - 1 Mile**

**OIL\_GAS CAOG60000015358**

Apinumber:	03703808	Operator:	Magness Petroleum Co.
Lease:	Wtu	Well no:	1415
Field:	WILMINGTON	Caog m2 area:	Not Reported
Map:	128	Status cod:	008
Source:	gps		
Latitude27:	33.775366		
Longitude2:	-118.251576		
Latitude83:	33.775384		
Longitude8:	-118.25248		
Td:	0		
Sec:	33		
Twn:	4S	Rge:	13W
Bm:	SB		
X coord:	0		
Y coord:	0		
Zone:	Not Reported	Spuddate:	12/12/1968 00:00:00
Abanddate:	12/30/1899 00:00:00	Comments 1:	Not Reported
District:	1	Site id:	CAOG60000015358

**CM430**

**WSW**  
**1/2 - 1 Mile**

**OIL\_GAS CAOG60000015762**

## GEOCHECK® - PHYSICAL SETTING SOURCE MAP FINDINGS

Apinumber:	03701925	Operator:	Exxon Mobil Corp
Lease:	Wtu	Well no:	763
Field:	WILMINGTON	Caog m2 area:	Not Reported
Map:	128	Status cod:	015
Source:	hud		
Latitude27:	33.780086		
Longitude2:	-118.268687		
Latitude83:	33.780104		
Longitude8:	-118.269592		
Td:	0		
Sec:	32		
Twn:	4S	Rge:	13W
Bm:	SB		
X coord:	0		
Y coord:	0		
Zone:	Not Reported	Spuddate:	12/12/1968 00:00:00
Abanddate:	12/30/1899 00:00:00	Comments 1:	Not Reported
District:	1	Site id:	CAOG60000015762

**CR431  
ESE  
1/2 - 1 Mile**

**OIL\_GAS      CAOG60000015756**

Apinumber:	03703182	Operator:	Global Oil Production LLC
Lease:	Nwu	Well no:	428-1
Field:	WILMINGTON	Caog m2 area:	Not Reported
Map:	128	Status cod:	010
Source:	hud		
Latitude27:	33.780026		
Longitude2:	-118.246334		
Latitude83:	33.780044		
Longitude8:	-118.247238		
Td:	0		
Sec:	33		
Twn:	4S	Rge:	13W
Bm:	SB		
X coord:	0		
Y coord:	0		
Zone:	Not Reported	Spuddate:	12/12/1968 00:00:00
Abanddate:	12/30/1899 00:00:00	Comments 1:	Not Reported
District:	1	Site id:	CAOG60000015756

**CU432  
SW  
1/2 - 1 Mile**

**OIL\_GAS      CAOG60000015397**

Apinumber:	03701625	Operator:	Exxon Mobil Corp
Lease:	Wtu	Well no:	691
Field:	WILMINGTON	Caog m2 area:	Not Reported
Map:	128	Status cod:	015
Source:	hud		
Latitude27:	33.775834		
Longitude2:	-118.26438		
Latitude83:	33.775852		
Longitude8:	-118.265284		
Td:	0		



## GEOCHECK® - PHYSICAL SETTING SOURCE MAP FINDINGS

Sec:	32	Rge:	13W
Twn:	4S		
Bm:	SB		
X coord:	0		
Y coord:	0		
Zone:	Not Reported	Spuddate:	12/12/1968 00:00:00
Abanddate:	12/30/1899 00:00:00	Comments 1:	Not Reported
District:	1	Site id:	CAOG60000015397

**DD433**  
**WNW**  
**1/2 - 1 Mile**

**OIL\_GAS      CAOG60000016297**

Apinumber:	03701883	Operator:	Exxon Mobil Corp
Lease:	Wtu	Well no:	905
Field:	WILMINGTON	Caog m2 area:	Not Reported
Map:	128	Status cod:	014
Source:	hud		
Latitude27:	33.787544		
Longitude2:	-118.269237		
Latitude83:	33.787562		
Longitude8:	-118.270142		
Td:	0		
Sec:	32		
Twn:	4S	Rge:	13W
Bm:	SB		
X coord:	0		
Y coord:	0		
Zone:	Not Reported	Spuddate:	12/12/1968 00:00:00
Abanddate:	12/30/1899 00:00:00	Comments 1:	Not Reported
District:	1	Site id:	CAOG60000016297

**CW434**  
**ESE**  
**1/2 - 1 Mile**

**OIL\_GAS      CAOG60000015894**

Apinumber:	03721588	Operator:	Global Oil Production LLC
Lease:	Nwu	Well no:	28-20
Field:	WILMINGTON	Caog m2 area:	Not Reported
Map:	128	Status cod:	008
Source:	gps		
Latitude27:	33.781683		
Longitude2:	-118.24558		
Latitude83:	33.781701		
Longitude8:	-118.246484		
Td:	0		
Sec:	33		
Twn:	4S	Rge:	13W
Bm:	SB		
X coord:	0		
Y coord:	0		
Zone:	Not Reported	Spuddate:	12/12/1968 00:00:00
Abanddate:	12/30/1899 00:00:00	Comments 1:	Not Reported
District:	1	Site id:	CAOG60000015894

## GEOCHECK® - PHYSICAL SETTING SOURCE MAP FINDINGS

Map ID  
Direction  
Distance

Database EDR ID Number

**CU435**

**SW**

**1/2 - 1 Mile**

**OIL\_GAS**

**CAOG60000015396**

Apinumber:	03702028	Operator:	Exxon Mobil Corp
Lease:	Wtu	Well no:	690
Field:	WILMINGTON	Caog m2 area:	Not Reported
Map:	128	Status cod:	015
Source:	hud		
Latitude27:	33.775833		
Longitude2:	-118.264489		
Latitude83:	33.775851		
Longitude8:	-118.265393		
Td:	0		
Sec:	32		
Twn:	4S	Rge:	13W
Bm:	SB		
X coord:	0		
Y coord:	0		
Zone:	Not Reported	Spuddate:	12/12/1968 00:00:00
Abanddate:	12/30/1899 00:00:00	Comments 1:	Not Reported
District:	1	Site id:	CAOG60000015396

**CU436**

**SW**

**1/2 - 1 Mile**

**OIL\_GAS**

**CAOG60000015389**

Apinumber:	03701642	Operator:	Exxon Mobil Corp
Lease:	Wtu	Well no:	692
Field:	WILMINGTON	Caog m2 area:	Not Reported
Map:	128	Status cod:	015
Source:	hud		
Latitude27:	33.77577		
Longitude2:	-118.2644		
Latitude83:	33.775788		
Longitude8:	-118.265304		
Td:	0		
Sec:	32		
Twn:	4S	Rge:	13W
Bm:	SB		
X coord:	0		
Y coord:	0		
Zone:	Not Reported	Spuddate:	12/12/1968 00:00:00
Abanddate:	12/30/1899 00:00:00	Comments 1:	Not Reported
District:	1	Site id:	CAOG60000015389

**DE437**

**South**

**1/2 - 1 Mile**

**OIL\_GAS**

**CAOG60000015184**

## GEOCHECK® - PHYSICAL SETTING SOURCE MAP FINDINGS

Apinumber:	03701826	Operator:	Exxon Mobil Corp
Lease:	Wtu	Well no:	672
Field:	WILMINGTON	Caog m2 area:	Not Reported
Map:	128	Status cod:	136
Source:	hud		
Latitude27:	33.774057		
Longitude2:	-118.256253		
Latitude83:	33.774075		
Longitude8:	-118.257157		
Td:	0		
Sec:	5		
Twn:	5S	Rge:	13W
Bm:	SB		
X coord:	0		
Y coord:	0		
Zone:	Not Reported	Spuddate:	12/12/1968 00:00:00
Abanddate:	12/30/1899 00:00:00	Comments 1:	Not Reported
District:	1	Site id:	CAOG60000015184

**DF438**  
**SE**  
**1/2 - 1 Mile**

**OIL\_GAS      CAOG60000015408**

Apinumber:	03703818	Operator:	Exxon Mobil Corp
Lease:	Wtu	Well no:	1418
Field:	WILMINGTON	Caog m2 area:	Not Reported
Map:	128	Status cod:	014
Source:	hud		
Latitude27:	33.775968		
Longitude2:	-118.250222		
Latitude83:	33.775986		
Longitude8:	-118.251126		
Td:	0		
Sec:	33		
Twn:	4S	Rge:	13W
Bm:	SB		
X coord:	0		
Y coord:	0		
Zone:	Not Reported	Spuddate:	12/12/1968 00:00:00
Abanddate:	12/30/1899 00:00:00	Comments 1:	Not Reported
District:	1	Site id:	CAOG60000015408

**DG439**  
**North**  
**1/2 - 1 Mile**

**OIL\_GAS      CAOG60000016855**

Apinumber:	03701610	Operator:	Exxon Mobil Corp
Lease:	Banning	Well no:	6
Field:	WILMINGTON	Caog m2 area:	Not Reported
Map:	128	Status cod:	014
Source:	hud		
Latitude27:	33.79476		
Longitude2:	-118.257795		
Latitude83:	33.794778		
Longitude8:	-118.258699		
Td:	0		

## GEOCHECK® - PHYSICAL SETTING SOURCE MAP FINDINGS

Sec:	29	Rge:	13W
Twn:	4S		
Bm:	SB		
X coord:	0		
Y coord:	0		
Zone:	Not Reported	Spuddate:	12/12/1968 00:00:00
Abanddate:	12/30/1899 00:00:00	Comments 1:	Not Reported
District:	1	Site id:	CAOG60000016855

**CZ440**  
**NW**  
**1/2 - 1 Mile**

**OIL\_GAS      CAOG60000016567**

Apinumber:	03701503	Operator:	Exxon Mobil Corp
Lease:	Wtu	Well no:	1005
Field:	WILMINGTON	Caog m2 area:	Not Reported
Map:	128	Status cod:	014
Source:	hud		
Latitude27:	33.791574		
Longitude2:	-118.2665		
Latitude83:	33.791592		
Longitude8:	-118.267405		
Td:	0		
Sec:	29		
Twn:	4S	Rge:	13W
Bm:	SB		
X coord:	0		
Y coord:	0		
Zone:	Not Reported	Spuddate:	12/12/1968 00:00:00
Abanddate:	12/30/1899 00:00:00	Comments 1:	Not Reported
District:	1	Site id:	CAOG60000016567

**DE441**  
**South**  
**1/2 - 1 Mile**

**OIL\_GAS      CAOG60000015163**

Apinumber:	03702045	Operator:	Exxon Mobil Corp
Lease:	Wtu	Well no:	668
Field:	WILMINGTON	Caog m2 area:	Not Reported
Map:	128	Status cod:	136
Source:	hud		
Latitude27:	33.773963		
Longitude2:	-118.257535		
Latitude83:	33.773981		
Longitude8:	-118.258439		
Td:	0		
Sec:	5		
Twn:	5S	Rge:	13W
Bm:	SB		
X coord:	0		
Y coord:	0		
Zone:	Not Reported	Spuddate:	12/12/1968 00:00:00
Abanddate:	12/30/1899 00:00:00	Comments 1:	Not Reported
District:	1	Site id:	CAOG60000015163

# GEOCHECK® - PHYSICAL SETTING SOURCE MAP FINDINGS

Map ID  
Direction  
Distance

Database      EDR ID Number

**DH442**  
West  
1/2 - 1 Mile

OIL\_GAS      CAOG60000016119

Apinumber:	03702060	Operator:	Exxon Mobil Corp
Lease:	Wtu	Well no:	853
Field:	WILMINGTON	Caog m2 area:	Not Reported
Map:	128	Status cod:	014
Source:	hud		
Latitude27:	33.785164		
Longitude2:	-118.269939		
Latitude83:	33.785182		
Longitude8:	-118.270844		
Td:	0		
Sec:	32		
Twn:	4S	Rge:	13W
Bm:	SB		
X coord:	0		
Y coord:	0		
Zone:	Not Reported	Spuddate:	12/12/1968 00:00:00
Abanddate:	12/30/1899 00:00:00	Comments 1:	Not Reported
District:	1	Site id:	CAOG60000016119

**CU443**  
SW  
1/2 - 1 Mile

OIL\_GAS      CAOG60000015388

Apinumber:	03702029	Operator:	Exxon Mobil Corp
Lease:	Wtu	Well no:	689
Field:	WILMINGTON	Caog m2 area:	Not Reported
Map:	128	Status cod:	015
Source:	hud		
Latitude27:	33.77576		
Longitude2:	-118.26451		
Latitude83:	33.775778		
Longitude8:	-118.265414		
Td:	0		
Sec:	32		
Twn:	4S	Rge:	13W
Bm:	SB		
X coord:	0		
Y coord:	0		
Zone:	Not Reported	Spuddate:	12/12/1968 00:00:00
Abanddate:	12/30/1899 00:00:00	Comments 1:	Not Reported
District:	1	Site id:	CAOG60000015388

**DI444**  
NE  
1/2 - 1 Mile

OIL\_GAS      CAOG60000016545

## GEOCHECK® - PHYSICAL SETTING SOURCE MAP FINDINGS

Apinumber:	03720123	Operator:	Global Oil Production LLC
Lease:	Nwu	Well no:	53-1
Field:	WILMINGTON	Caog m2 area:	Not Reported
Map:	128	Status cod:	037
Source:	gps		
Latitude27:	33.791358		
Longitude2:	-118.248207		
Latitude83:	33.791376		
Longitude8:	-118.249111		
Td:	0		
Sec:	28		
Twn:	4S	Rge:	13W
Bm:	SB		
X coord:	0		
Y coord:	0		
Zone:	Not Reported	Spuddate:	12/12/1968 00:00:00
Abanddate:	12/30/1899 00:00:00	Comments 1:	Not Reported
District:	1	Site id:	CAOG60000016545

**DD445  
WNW  
1/2 - 1 Mile**

**OIL\_GAS      CAOG60000016317**

Apinumber:	03701885	Operator:	Exxon Mobil Corp
Lease:	Wtu	Well no:	904
Field:	WILMINGTON	Caog m2 area:	Not Reported
Map:	128	Status cod:	015
Source:	hud		
Latitude27:	33.787928		
Longitude2:	-118.269266		
Latitude83:	33.787946		
Longitude8:	-118.270171		
Td:	0		
Sec:	32		
Twn:	4S	Rge:	13W
Bm:	SB		
X coord:	0		
Y coord:	0		
Zone:	Not Reported	Spuddate:	12/12/1968 00:00:00
Abanddate:	12/30/1899 00:00:00	Comments 1:	Not Reported
District:	1	Site id:	CAOG60000016317

**DI446  
NE  
1/2 - 1 Mile**

**OIL\_GAS      CAOG60000016543**

Apinumber:	03720122	Operator:	Global Oil Production LLC
Lease:	Nwu	Well no:	56-1
Field:	WILMINGTON	Caog m2 area:	Not Reported
Map:	128	Status cod:	037
Source:	gps		
Latitude27:	33.791355		
Longitude2:	-118.248175		
Latitude83:	33.791373		
Longitude8:	-118.249079		
Td:	0		

## GEOCHECK® - PHYSICAL SETTING SOURCE MAP FINDINGS

Sec:	28	Rge:	13W
Twn:	4S		
Bm:	SB		
X coord:	0		
Y coord:	0		
Zone:	Not Reported	Spuddate:	12/12/1968 00:00:00
Abanddate:	12/30/1899 00:00:00	Comments 1:	Not Reported
District:	1	Site id:	CAOG60000016543

**DH447**  
West  
1/2 - 1 Mile

**OIL\_GAS      CAOG60000016047**

Apinumber:	03701744	Operator:	Exxon Mobil Corp
Lease:	Block 16	Well no:	3
Field:	WILMINGTON	Caog m2 area:	Not Reported
Map:	128	Status cod:	014
Source:	hud		
Latitude27:	33.784094		
Longitude2:	-118.27002		
Latitude83:	33.784112		
Longitude8:	-118.270925		
Td:	0		
Sec:	32		
Twn:	4S	Rge:	13W
Bm:	SB		
X coord:	0		
Y coord:	0		
Zone:	Not Reported	Spuddate:	12/12/1968 00:00:00
Abanddate:	12/30/1899 00:00:00	Comments 1:	Not Reported
District:	1	Site id:	CAOG60000016047

**DJ448**  
WSW  
1/2 - 1 Mile

**OIL\_GAS      CAOG60000015878**

Apinumber:	03701385	Operator:	Exxon Mobil Corp
Lease:	Wtu	Well no:	761
Field:	WILMINGTON	Caog m2 area:	Not Reported
Map:	128	Status cod:	014
Source:	hud		
Latitude27:	33.781406		
Longitude2:	-118.26951		
Latitude83:	33.781424		
Longitude8:	-118.270415		
Td:	0		
Sec:	32		
Twn:	4S	Rge:	13W
Bm:	SB		
X coord:	0		
Y coord:	0		
Zone:	Not Reported	Spuddate:	12/12/1968 00:00:00
Abanddate:	12/30/1899 00:00:00	Comments 1:	Not Reported
District:	1	Site id:	CAOG60000015878



## GEOCHECK® - PHYSICAL SETTING SOURCE MAP FINDINGS

Map ID  
Direction  
Distance

Database      EDR ID Number

**DI449**

**NE**  
**1/2 - 1 Mile**

**OIL\_GAS      CAOG60000016544**

Apinumber:	03701701	Operator:	Global Oil Production LLC
Lease:	Nwu	Well no:	54-1
Field:	WILMINGTON	Caog m2 area:	Not Reported
Map:	128	Status cod:	037
Source:	gps		
Latitude27:	33.791356		
Longitude2:	-118.24814		
Latitude83:	33.791374		
Longitude8:	-118.249044		
Td:	0		
Sec:	28		
Twn:	4S	Rge:	13W
Bm:	SB		
X coord:	0		
Y coord:	0		
Zone:	Not Reported	Spuddate:	12/12/1968 00:00:00
Abanddate:	12/30/1899 00:00:00	Comments 1:	Not Reported
District:	1	Site id:	CAOG60000016544

**DK450**

**East**  
**1/2 - 1 Mile**

**OIL\_GAS      CAOG60000016066**

Apinumber:	03703891	Operator:	Global Oil Production LLC
Lease:	Nwu	Well no:	36-34
Field:	WILMINGTON	Caog m2 area:	Not Reported
Map:	128	Status cod:	036
Source:	gps		
Latitude27:	33.784305		
Longitude2:	-118.244932		
Latitude83:	33.784323		
Longitude8:	-118.245836		
Td:	0		
Sec:	33		
Twn:	4S	Rge:	13W
Bm:	SB		
X coord:	0		
Y coord:	0		
Zone:	Not Reported	Spuddate:	12/12/1968 00:00:00
Abanddate:	12/30/1899 00:00:00	Comments 1:	Not Reported
District:	1	Site id:	CAOG60000016066

**DI451**

**NE**  
**1/2 - 1 Mile**

**OIL\_GAS      CAOG60000016546**

## GEOCHECK® - PHYSICAL SETTING SOURCE MAP FINDINGS

Apinumber:	03701703	Operator:	Global Oil Production LLC
Lease:	Nwu	Well no:	54-3
Field:	WILMINGTON	Caog m2 area:	Not Reported
Map:	128	Status cod:	009
Source:	gps		
Latitude27:	33.791359		
Longitude2:	-118.248106		
Latitude83:	33.791377		
Longitude8:	-118.24901		
Td:	0		
Sec:	28		
Twn:	4S	Rge:	13W
Bm:	SB		
X coord:	0		
Y coord:	0		
Zone:	Not Reported	Spuddate:	12/12/1968 00:00:00
Abanddate:	12/30/1899 00:00:00	Comments 1:	Not Reported
District:	1	Site id:	CAOG60000016546

**DI452**  
**NE**  
**1/2 - 1 Mile**

**OIL\_GAS      CAOG60000016548**

Apinumber:	03701704	Operator:	Global Oil Production LLC
Lease:	Nwu	Well no:	55-6
Field:	WILMINGTON	Caog m2 area:	Not Reported
Map:	128	Status cod:	037
Source:	gps		
Latitude27:	33.791361		
Longitude2:	-118.248077		
Latitude83:	33.791379		
Longitude8:	-118.248981		
Td:	0		
Sec:	28		
Twn:	4S	Rge:	13W
Bm:	SB		
X coord:	0		
Y coord:	0		
Zone:	Not Reported	Spuddate:	12/12/1968 00:00:00
Abanddate:	12/30/1899 00:00:00	Comments 1:	Not Reported
District:	1	Site id:	CAOG60000016548

**DI453**  
**NE**  
**1/2 - 1 Mile**

**OIL\_GAS      CAOG60000016547**

Apinumber:	03721624	Operator:	Global Oil Production LLC
Lease:	Nwu	Well no:	55-1
Field:	WILMINGTON	Caog m2 area:	Not Reported
Map:	128	Status cod:	009
Source:	gps		
Latitude27:	33.791359		
Longitude2:	-118.248042		
Latitude83:	33.791377		
Longitude8:	-118.248946		
Td:	0		

## GEOCHECK® - PHYSICAL SETTING SOURCE MAP FINDINGS

Sec:	28	Rge:	13W
Twn:	4S		
Bm:	SB		
X coord:	0		
Y coord:	0		
Zone:	Not Reported	Spuddate:	12/12/1968 00:00:00
Abanddate:	12/30/1899 00:00:00	Comments 1:	Not Reported
District:	1	Site id:	CAOG60000016547

**DI454**  
**NE**  
**1/2 - 1 Mile**

**OIL\_GAS      CAOG60000016549**

Apinumber:	03721626	Operator:	Global Oil Production LLC
Lease:	Nwu	Well no:	55-2
Field:	WILMINGTON	Caog m2 area:	Not Reported
Map:	128	Status cod:	009
Source:	gps		
Latitude27:	33.791361		
Longitude2:	-118.248009		
Latitude83:	33.791379		
Longitude8:	-118.248913		
Td:	0		
Sec:	28		
Twn:	4S	Rge:	13W
Bm:	SB		
X coord:	0		
Y coord:	0		
Zone:	Not Reported	Spuddate:	12/12/1968 00:00:00
Abanddate:	12/30/1899 00:00:00	Comments 1:	Not Reported
District:	1	Site id:	CAOG60000016549

**DC455**  
**WNW**  
**1/2 - 1 Mile**

**OIL\_GAS      CAOG60000016433**

Apinumber:	03701442	Operator:	Exxon Mobil Corp
Lease:	Wtu	Well no:	976
Field:	WILMINGTON	Caog m2 area:	Not Reported
Map:	128	Status cod:	014
Source:	hud		
Latitude27:	33.789794		
Longitude2:	-118.26836		
Latitude83:	33.789812		
Longitude8:	-118.269265		
Td:	0		
Sec:	29		
Twn:	4S	Rge:	13W
Bm:	SB		
X coord:	0		
Y coord:	0		
Zone:	Not Reported	Spuddate:	12/12/1968 00:00:00
Abanddate:	12/30/1899 00:00:00	Comments 1:	Not Reported
District:	1	Site id:	CAOG60000016433

## GEOCHECK® - PHYSICAL SETTING SOURCE MAP FINDINGS

Map ID  
Direction  
Distance

Database      EDR ID Number

**CZ456**  
**NW**  
**1/2 - 1 Mile**

**OIL\_GAS      CAOG60000016640**

Apinumber:	03701954	Operator:	Exxon Mobil Corp
Lease:	Wtu	Well no:	1007
Field:	WILMINGTON	Caog m2 area:	Not Reported
Map:	128	Status cod:	014
Source:	hud		
Latitude27:	33.792481		
Longitude2:	-118.265628		
Latitude83:	33.792499		
Longitude8:	-118.266533		
Td:	0		
Sec:	29		
Twn:	4S	Rge:	13W
Bm:	SB		
X coord:	0		
Y coord:	0		
Zone:	Not Reported	Spuddate:	12/12/1968 00:00:00
Abanddate:	12/30/1899 00:00:00	Comments 1:	Not Reported
District:	1	Site id:	CAOG60000016640

**DI457**  
**NE**  
**1/2 - 1 Mile**

**OIL\_GAS      CAOG60000016550**

Apinumber:	03701702	Operator:	Global Oil Production LLC
Lease:	Nwu	Well no:	54-2
Field:	WILMINGTON	Caog m2 area:	Not Reported
Map:	128	Status cod:	009
Source:	gps		
Latitude27:	33.791363		
Longitude2:	-118.247978		
Latitude83:	33.791381		
Longitude8:	-118.248882		
Td:	0		
Sec:	28		
Twn:	4S	Rge:	13W
Bm:	SB		
X coord:	0		
Y coord:	0		
Zone:	Not Reported	Spuddate:	12/12/1968 00:00:00
Abanddate:	12/30/1899 00:00:00	Comments 1:	Not Reported
District:	1	Site id:	CAOG60000016550

**CY458**  
**SE**  
**1/2 - 1 Mile**

**OIL\_GAS      CAOG60000015573**

## GEOCHECK® - PHYSICAL SETTING SOURCE MAP FINDINGS

Apinumber:	03725175	Operator:	Magness Petroleum Co.
Lease:	WTU	Well no:	1904
Field:	WILMINGTON	Caog m2 area:	Not Reported
Map:	128	Status cod:	000
Source:	hud		
Latitude27:	33.777612		
Longitude2:	-118.247733		
Latitude83:	33.77763		
Longitude8:	-118.248637		
Td:	0		
Sec:	33		
Twn:	4S	Rge:	13W
Bm:	SB		
X coord:	0		
Y coord:	0		
Zone:	Not Reported	Spuddate:	12/12/1968 00:00:00
Abanddate:	12/30/1899 00:00:00	Comments 1:	N
District:	1	Site id:	CAOG60000015573

**DK459**

**East**  
**1/2 - 1 Mile**

**OIL\_GAS**

**CAOG60000015995**

Apinumber:	03701476	Operator:	Chevron U.S.A. Inc.
Lease:	Petroleum Securities	Well no:	2
Field:	WILMINGTON	Caog m2 area:	Not Reported
Map:	128	Status cod:	014
Source:	hud		
Latitude27:	33.783235		
Longitude2:	-118.244868		
Latitude83:	33.783253		
Longitude8:	-118.245772		
Td:	0		
Sec:	33		
Twn:	4S	Rge:	13W
Bm:	SB		
X coord:	0		
Y coord:	0		
Zone:	Not Reported	Spuddate:	12/12/1968 00:00:00
Abanddate:	12/30/1899 00:00:00	Comments 1:	Not Reported
District:	1	Site id:	CAOG60000015995

**CY460**

**SE**  
**1/2 - 1 Mile**

**OIL\_GAS**

**CAOG60000015487**

Apinumber:	03701453	Operator:	Exxon Mobil Corp
Lease:	Wtu	Well no:	1482
Field:	WILMINGTON	Caog m2 area:	Not Reported
Map:	128	Status cod:	014
Source:	hud		
Latitude27:	33.776721		
Longitude2:	-118.248706		
Latitude83:	33.776739		
Longitude8:	-118.24961		
Td:	0		

## GEOCHECK® - PHYSICAL SETTING SOURCE MAP FINDINGS

Sec:	33	Rge:	13W
Twn:	4S		
Bm:	SB		
X coord:	0		
Y coord:	0		
Zone:	Not Reported	Spuddate:	12/12/1968 00:00:00
Abanddate:	12/30/1899 00:00:00	Comments 1:	Not Reported
District:	1	Site id:	CAOG60000015487

**DL461**  
**South**  
**1/2 - 1 Mile**

**OIL\_GAS      CAOG60000015143**

Apinumber:	03701949	Operator:	Exxon Mobil Corp
Lease:	Wtu	Well no:	665
Field:	WILMINGTON	Caog m2 area:	Not Reported
Map:	128	Status cod:	014
Source:	hud		
Latitude27:	33.773826		
Longitude2:	-118.258779		
Latitude83:	33.773844		
Longitude8:	-118.259683		
Td:	0		
Sec:	5		
Twn:	5S	Rge:	13W
Bm:	SB		
X coord:	0		
Y coord:	0		
Zone:	Not Reported	Spuddate:	12/12/1968 00:00:00
Abanddate:	12/30/1899 00:00:00	Comments 1:	Not Reported
District:	1	Site id:	CAOG60000015143

**CY462**  
**SE**  
**1/2 - 1 Mile**

**OIL\_GAS      CAOG60000015500**

Apinumber:	03721987	Operator:	Exxon Mobil Corp
Lease:	Wtu	Well no:	1831
Field:	WILMINGTON	Caog m2 area:	Not Reported
Map:	128	Status cod:	014
Source:	hud		
Latitude27:	33.776816		
Longitude2:	-118.248581		
Latitude83:	33.776834		
Longitude8:	-118.249485		
Td:	0		
Sec:	33		
Twn:	4S	Rge:	13W
Bm:	SB		
X coord:	0		
Y coord:	0		
Zone:	Not Reported	Spuddate:	12/12/1968 00:00:00
Abanddate:	12/30/1899 00:00:00	Comments 1:	Not Reported
District:	1	Site id:	CAOG60000015500

## GEOCHECK® - PHYSICAL SETTING SOURCE MAP FINDINGS

Map ID  
Direction  
Distance

Database EDR ID Number

**CT463**  
West  
1/2 - 1 Mile

OIL\_GAS CAOG60000016196

Apinumber:	03703785	Operator:	Exxon Mobil Corp
Lease:	Wtu	Well no:	852
Field:	WILMINGTON	Caog m2 area:	Not Reported
Map:	128	Status cod:	014
Source:	hud		
Latitude27:	33.786188		
Longitude2:	-118.270068		
Latitude83:	33.786206		
Longitude8:	-118.270973		
Td:	0		
Sec:	32		
Twn:	4S	Rge:	13W
Bm:	SB		
X coord:	0		
Y coord:	0		
Zone:	Not Reported	Spuddate:	12/12/1968 00:00:00
Abanddate:	12/30/1899 00:00:00	Comments 1:	Not Reported
District:	1	Site id:	CAOG60000016196

**DJ464**  
WSW  
1/2 - 1 Mile

OIL\_GAS CAOG60000015927

Apinumber:	03701392	Operator:	Exxon Mobil Corp
Lease:	Wtu	Well no:	788
Field:	WILMINGTON	Caog m2 area:	Not Reported
Map:	128	Status cod:	014
Source:	hud		
Latitude27:	33.782107		
Longitude2:	-118.269992		
Latitude83:	33.782125		
Longitude8:	-118.270897		
Td:	0		
Sec:	32		
Twn:	4S	Rge:	13W
Bm:	SB		
X coord:	0		
Y coord:	0		
Zone:	Not Reported	Spuddate:	12/12/1968 00:00:00
Abanddate:	12/30/1899 00:00:00	Comments 1:	Not Reported
District:	1	Site id:	CAOG60000015927

**CY465**  
SE  
1/2 - 1 Mile

OIL\_GAS CAOG60000015490



## GEOCHECK® - PHYSICAL SETTING SOURCE MAP FINDINGS

Apinumber:	03701452	Operator:	Elliott-Herley-Marshall, Partnership
Lease:	Community	Well no:	2
Field:	WILMINGTON	Caog m2 area:	Not Reported
Map:	128	Status cod:	014
Source:	hud		
Latitude27:	33.776735		
Longitude2:	-118.248556		
Latitude83:	33.776753		
Longitude8:	-118.24946		
Td:	0		
Sec:	33		
Twn:	4S	Rge:	13W
Bm:	SB		
X coord:	0		
Y coord:	0		
Zone:	Not Reported	Spuddate:	12/12/1968 00:00:00
Abanddate:	12/30/1899 00:00:00	Comments 1:	Not Reported
District:	1	Site id:	CAOG60000015490

**CY466  
SE  
1/2 - 1 Mile**

**OIL\_GAS      CAOG60000015571**

Apinumber:	03705071	Operator:	Exxon Mobil Corp
Lease:	Wtu	Well no:	1484
Field:	WILMINGTON	Caog m2 area:	Not Reported
Map:	128	Status cod:	136
Source:	hud		
Latitude27:	33.777565		
Longitude2:	-118.247625		
Latitude83:	33.777583		
Longitude8:	-118.248529		
Td:	0		
Sec:	33		
Twn:	4S	Rge:	13W
Bm:	SB		
X coord:	0		
Y coord:	0		
Zone:	Not Reported	Spuddate:	12/12/1968 00:00:00
Abanddate:	12/30/1899 00:00:00	Comments 1:	Not Reported
District:	1	Site id:	CAOG60000015571

**DC467  
WNW  
1/2 - 1 Mile**

**OIL\_GAS      CAOG60000016463**

Apinumber:	03701443	Operator:	Exxon Mobil Corp
Lease:	Wtu	Well no:	977
Field:	WILMINGTON	Caog m2 area:	Not Reported
Map:	128	Status cod:	014
Source:	hud		
Latitude27:	33.790184		
Longitude2:	-118.268259		
Latitude83:	33.790202		
Longitude8:	-118.269164		
Td:	0		

## GEOCHECK® - PHYSICAL SETTING SOURCE MAP FINDINGS

Sec:	29	Rge:	13W
Twn:	4S		
Bm:	SB		
X coord:	0		
Y coord:	0		
Zone:	Not Reported	Spuddate:	12/12/1968 00:00:00
Abanddate:	12/30/1899 00:00:00	Comments 1:	Not Reported
District:	1	Site id:	CAOG60000016463

**468  
SSW  
1/2 - 1 Mile**

**OIL\_GAS      CAOG60000015284**

Apinumber:	03701633	Operator:	Exxon Mobil Corp
Lease:	Wtu	Well no:	661
Field:	WILMINGTON	Caog m2 area:	Not Reported
Map:	128	Status cod:	014
Source:	hud		
Latitude27:	33.774788		
Longitude2:	-118.263185		
Latitude83:	33.774806		
Longitude8:	-118.264089		
Td:	0		
Sec:	5		
Twn:	5S	Rge:	13W
Bm:	SB		
X coord:	0		
Y coord:	0		
Zone:	Not Reported	Spuddate:	12/12/1968 00:00:00
Abanddate:	12/30/1899 00:00:00	Comments 1:	Not Reported
District:	1	Site id:	CAOG60000015284

**DM469  
SSE  
1/2 - 1 Mile**

**OIL\_GAS      CAOG60000015199**

Apinumber:	03703825	Operator:	Exxon Mobil Corp
Lease:	Wtu	Well no:	1334
Field:	WILMINGTON	Caog m2 area:	Not Reported
Map:	128	Status cod:	014
Source:	hud		
Latitude27:	33.774158		
Longitude2:	-118.253649		
Latitude83:	33.774176		
Longitude8:	-118.254553		
Td:	0		
Sec:	5		
Twn:	5S	Rge:	13W
Bm:	SB		
X coord:	0		
Y coord:	0		
Zone:	Not Reported	Spuddate:	12/12/1968 00:00:00
Abanddate:	12/30/1899 00:00:00	Comments 1:	Not Reported
District:	1	Site id:	CAOG60000015199

## GEOCHECK® - PHYSICAL SETTING SOURCE MAP FINDINGS

Map ID  
Direction  
Distance

Database      EDR ID Number

**DB470**  
**ESE**  
**1/2 - 1 Mile**

**OIL\_GAS      CAOG60000015679**

Apinumber:	03703685	Operator:	Oryx Energy Co.
Lease:	Patton	Well no:	24-7-1
Field:	WILMINGTON	Caog m2 area:	Not Reported
Map:	128	Status cod:	014
Source:	hud		
Latitude27:	33.778922		
Longitude2:	-118.246432		
Latitude83:	33.77894		
Longitude8:	-118.247336		
Td:	0		
Sec:	33		
Twn:	4S	Rge:	13W
Bm:	SB		
X coord:	0		
Y coord:	0		
Zone:	Not Reported	Spuddate:	12/12/1968 00:00:00
Abanddate:	12/30/1899 00:00:00	Comments 1:	Not Reported
District:	1	Site id:	CAOG60000015679

**DN471**  
**SW**  
**1/2 - 1 Mile**

**OIL\_GAS      CAOG60000015563**

Apinumber:	03701578	Operator:	Exxon Mobil Corp
Lease:	Wtu	Well no:	709
Field:	WILMINGTON	Caog m2 area:	Not Reported
Map:	128	Status cod:	136
Source:	hud		
Latitude27:	33.777497		
Longitude2:	-118.267356		
Latitude83:	33.777515		
Longitude8:	-118.26826		
Td:	0		
Sec:	32		
Twn:	4S	Rge:	13W
Bm:	SB		
X coord:	0		
Y coord:	0		
Zone:	Not Reported	Spuddate:	12/12/1968 00:00:00
Abanddate:	12/30/1899 00:00:00	Comments 1:	Not Reported
District:	1	Site id:	CAOG60000015563

**DE472**  
**South**  
**1/2 - 1 Mile**

**OIL\_GAS      CAOG60000015136**

## GEOCHECK® - PHYSICAL SETTING SOURCE MAP FINDINGS

Apinumber:	03703822	Operator:	Exxon Mobil Corp
Lease:	Wtu	Well no:	1333
Field:	WILMINGTON	Caog m2 area:	Not Reported
Map:	128	Status cod:	014
Source:	hud		
Latitude27:	33.773784		
Longitude2:	-118.255276		
Latitude83:	33.773802		
Longitude8:	-118.25618		
Td:	0		
Sec:	5		
Twn:	5S	Rge:	13W
Bm:	SB		
X coord:	0		
Y coord:	0		
Zone:	Not Reported	Spuddate:	12/12/1968 00:00:00
Abanddate:	12/30/1899 00:00:00	Comments 1:	Not Reported
District:	1	Site id:	CAOG60000015136

---

**DF473**  
**SE**  
**1/2 - 1 Mile**

**OIL\_GAS      CAOG60000015383**

Apinumber:	03705095	Operator:	Exxon Mobil Corp
Lease:	Wtu	Well no:	1419
Field:	WILMINGTON	Caog m2 area:	Not Reported
Map:	128	Status cod:	014
Source:	hud		
Latitude27:	33.775686		
Longitude2:	-118.249905		
Latitude83:	33.775704		
Longitude8:	-118.250809		
Td:	0		
Sec:	33		
Twn:	4S	Rge:	13W
Bm:	SB		
X coord:	0		
Y coord:	0		
Zone:	Not Reported	Spuddate:	12/12/1968 00:00:00
Abanddate:	12/30/1899 00:00:00	Comments 1:	Not Reported
District:	1	Site id:	CAOG60000015383

---

**DB474**  
**SE**  
**1/2 - 1 Mile**

**OIL\_GAS      CAOG60000015582**

Apinumber:	03725174	Operator:	Magness Petroleum Co.
Lease:	WTU	Well no:	1903
Field:	WILMINGTON	Caog m2 area:	Not Reported
Map:	128	Status cod:	008
Source:	hud		
Latitude27:	33.77773		
Longitude2:	-118.247342		
Latitude83:	33.777748		
Longitude8:	-118.248246		
Td:	0		

## GEOCHECK® - PHYSICAL SETTING SOURCE MAP FINDINGS

Sec:	32	Rge:	13W
Twn:	4S		
Bm:	SB		
X coord:	0		
Y coord:	0		
Zone:	Not Reported	Spuddate:	12/12/1968 00:00:00
Abanddate:	12/30/1899 00:00:00	Comments 1:	A
District:	1	Site id:	CAOG60000015582

**DF475**  
**SE**  
**1/2 - 1 Mile**

**OIL\_GAS      CAOG60000015440**

Apinumber:	03701478	Operator:	Exxon Mobil Corp
Lease:	Wtu	Well no:	1420
Field:	WILMINGTON	Caog m2 area:	Not Reported
Map:	128	Status cod:	014
Source:	hud		
Latitude27:	33.776113		
Longitude2:	-118.249191		
Latitude83:	33.776131		
Longitude8:	-118.250095		
Td:	0		
Sec:	33		
Twn:	4S	Rge:	13W
Bm:	SB		
X coord:	0		
Y coord:	0		
Zone:	Not Reported	Spuddate:	12/12/1968 00:00:00
Abanddate:	12/30/1899 00:00:00	Comments 1:	Not Reported
District:	1	Site id:	CAOG60000015440

**DO476**  
**North**  
**1/2 - 1 Mile**

**OIL\_GAS      CAOG60000016894**

Apinumber:	03701729	Operator:	Exxon Mobil Corp
Lease:	Banning	Well no:	3
Field:	WILMINGTON	Caog m2 area:	Not Reported
Map:	128	Status cod:	014
Source:	hud		
Latitude27:	33.795118		
Longitude2:	-118.256131		
Latitude83:	33.795136		
Longitude8:	-118.257035		
Td:	0		
Sec:	29		
Twn:	4S	Rge:	13W
Bm:	SB		
X coord:	0		
Y coord:	0		
Zone:	Not Reported	Spuddate:	12/12/1968 00:00:00
Abanddate:	12/30/1899 00:00:00	Comments 1:	Not Reported
District:	1	Site id:	CAOG60000016894

## GEOCHECK® - PHYSICAL SETTING SOURCE MAP FINDINGS

Map ID  
Direction  
Distance

Database EDR ID Number

**DF477**  
**SSE**  
**1/2 - 1 Mile**

**OIL\_GAS CAOG60000015359**

Apinumber:	03703817	Operator:	Exxon Mobil Corp
Lease:	Wtu	Well no:	1417
Field:	WILMINGTON	Caog m2 area:	Not Reported
Map:	128	Status cod:	014
Source:	hud		
Latitude27:	33.775378		
Longitude2:	-118.250316		
Latitude83:	33.775396		
Longitude8:	-118.25122		
Td:	0		
Sec:	33		
Twn:	4S	Rge:	13W
Bm:	SB		
X coord:	0		
Y coord:	0		
Zone:	Not Reported	Spuddate:	12/12/1968 00:00:00
Abanddate:	12/30/1899 00:00:00	Comments 1:	Not Reported
District:	1	Site id:	CAOG60000015359

**CW478**  
**ESE**  
**1/2 - 1 Mile**

**OIL\_GAS CAOG60000015778**

Apinumber:	03700191	Operator:	Global Oil Production LLC
Lease:	Nwu	Well no:	47-1
Field:	WILMINGTON	Caog m2 area:	Not Reported
Map:	128	Status cod:	014
Source:	hud		
Latitude27:	33.780293		
Longitude2:	-118.245469		
Latitude83:	33.780311		
Longitude8:	-118.246373		
Td:	0		
Sec:	33		
Twn:	4S	Rge:	13W
Bm:	SB		
X coord:	0		
Y coord:	0		
Zone:	Not Reported	Spuddate:	12/12/1968 00:00:00
Abanddate:	12/30/1899 00:00:00	Comments 1:	Not Reported
District:	1	Site id:	CAOG60000015778

**DD479**  
**WNW**  
**1/2 - 1 Mile**

**OIL\_GAS CAOG60000016254**

## GEOCHECK® - PHYSICAL SETTING SOURCE MAP FINDINGS

Apinumber:	03701444	Operator:	Exxon Mobil Corp
Lease:	Wtu	Well no:	902
Field:	WILMINGTON	Caog m2 area:	Not Reported
Map:	128	Status cod:	014
Source:	hud		
Latitude27:	33.786984		
Longitude2:	-118.270138		
Latitude83:	33.787002		
Longitude8:	-118.271043		
Td:	0		
Sec:	32		
Twn:	4S	Rge:	13W
Bm:	SB		
X coord:	0		
Y coord:	0		
Zone:	Not Reported	Spuddate:	12/12/1968 00:00:00
Abanddate:	12/30/1899 00:00:00	Comments 1:	Not Reported
District:	1	Site id:	CAOG60000016254

**DP480**  
**East**  
**1/2 - 1 Mile**

**OIL\_GAS      CAOG60000015957**

Apinumber:	03701477	Operator:	Chevron U.S.A. Inc.
Lease:	Petroleum Securities	Well no:	W-9
Field:	WILMINGTON	Caog m2 area:	Not Reported
Map:	128	Status cod:	014
Source:	hud		
Latitude27:	33.782536		
Longitude2:	-118.244644		
Latitude83:	33.782554		
Longitude8:	-118.245548		
Td:	0		
Sec:	33		
Twn:	4S	Rge:	13W
Bm:	SB		
X coord:	0		
Y coord:	0		
Zone:	Not Reported	Spuddate:	12/12/1968 00:00:00
Abanddate:	12/30/1899 00:00:00	Comments 1:	Not Reported
District:	1	Site id:	CAOG60000015957

**DQ481**  
**ESE**  
**1/2 - 1 Mile**

**OIL\_GAS      CAOG60000015769**

Apinumber:	03721563	Operator:	Global Oil Production LLC
Lease:	Nwu	Well no:	47-2
Field:	WILMINGTON	Caog m2 area:	Not Reported
Map:	128	Status cod:	014
Source:	hud		
Latitude27:	33.780202		
Longitude2:	-118.245447		
Latitude83:	33.78022		
Longitude8:	-118.246351		
Td:	0		



## GEOCHECK® - PHYSICAL SETTING SOURCE MAP FINDINGS

Sec:	33	Rge:	13W
Twn:	4S		
Bm:	SB		
X coord:	0		
Y coord:	0		
Zone:	Not Reported	Spuddate:	12/12/1968 00:00:00
Abanddate:	12/30/1899 00:00:00	Comments 1:	Not Reported
District:	1	Site id:	CAOG60000015769

**DD482**  
**WNW**  
**1/2 - 1 Mile**

**OIL\_GAS      CAOG60000016288**

Apinumber:	03704006	Operator:	Magness Petroleum Co.
Lease:	Wtu	Well no:	903
Field:	WILMINGTON	Caog m2 area:	Not Reported
Map:	128	Status cod:	008
Source:	gps		
Latitude27:	33.787423		
Longitude2:	-118.270053		
Latitude83:	33.787441		
Longitude8:	-118.270958		
Td:	0		
Sec:	32		
Twn:	4S	Rge:	13W
Bm:	SB		
X coord:	0		
Y coord:	0		
Zone:	Not Reported	Spuddate:	12/12/1968 00:00:00
Abanddate:	12/30/1899 00:00:00	Comments 1:	Not Reported
District:	1	Site id:	CAOG60000016288

**DC483**  
**WNW**  
**1/2 - 1 Mile**

**OIL\_GAS      CAOG60000016395**

Apinumber:	03702024	Operator:	Exxon Mobil Corp
Lease:	Wtu	Well no:	946
Field:	WILMINGTON	Caog m2 area:	Not Reported
Map:	128	Status cod:	014
Source:	hud		
Latitude27:	33.789302		
Longitude2:	-118.269215		
Latitude83:	33.78932		
Longitude8:	-118.27012		
Td:	0		
Sec:	32		
Twn:	4S	Rge:	13W
Bm:	SB		
X coord:	0		
Y coord:	0		
Zone:	Not Reported	Spuddate:	12/12/1968 00:00:00
Abanddate:	12/30/1899 00:00:00	Comments 1:	Not Reported
District:	1	Site id:	CAOG60000016395

## GEOCHECK® - PHYSICAL SETTING SOURCE MAP FINDINGS

Map ID  
Direction  
Distance

Database      EDR ID Number

**484**  
**South**  
**1/2 - 1 Mile**

**OIL\_GAS      CAOG60000015073**

Apinumber:	03701420	Operator:	Exxon Mobil Corp
Lease:	Wtu	Well no:	669
Field:	WILMINGTON	Caog m2 area:	Not Reported
Map:	128	Status cod:	014
Source:	hud		
Latitude27:	33.773369		
Longitude2:	-118.257455		
Latitude83:	33.773387		
Longitude8:	-118.258359		
Td:	0		
Sec:	5		
Twn:	5S	Rge:	13W
Bm:	SB		
X coord:	0		
Y coord:	0		
Zone:	Not Reported	Spuddate:	12/12/1968 00:00:00
Abanddate:	12/30/1899 00:00:00	Comments 1:	Not Reported
District:	1	Site id:	CAOG60000015073

**DE485**  
**South**  
**1/2 - 1 Mile**

**OIL\_GAS      CAOG60000015076**

Apinumber:	03701882	Operator:	Exxon Mobil Corp
Lease:	Wtu	Well no:	670
Field:	WILMINGTON	Caog m2 area:	Not Reported
Map:	128	Status cod:	014
Source:	hud		
Latitude27:	33.773388		
Longitude2:	-118.256531		
Latitude83:	33.773406		
Longitude8:	-118.257435		
Td:	0		
Sec:	5		
Twn:	5S	Rge:	13W
Bm:	SB		
X coord:	0		
Y coord:	0		
Zone:	Not Reported	Spuddate:	12/12/1968 00:00:00
Abanddate:	12/30/1899 00:00:00	Comments 1:	Not Reported
District:	1	Site id:	CAOG60000015076

**DL486**  
**South**  
**1/2 - 1 Mile**

**OIL\_GAS      CAOG60000015080**

## GEOCHECK® - PHYSICAL SETTING SOURCE MAP FINDINGS

Apinumber:	03701990	Operator:	Exxon Mobil Corp
Lease:	Taix	Well no:	1
Field:	WILMINGTON	Caog m2 area:	Not Reported
Map:	128	Status cod:	014
Source:	hud		
Latitude27:	33.773403		
Longitude2:	-118.258765		
Latitude83:	33.773421		
Longitude8:	-118.259669		
Td:	0		
Sec:	5		
Twn:	5S	Rge:	13W
Bm:	SB		
X coord:	0		
Y coord:	0		
Zone:	Not Reported	Spuddate:	12/12/1968 00:00:00
Abanddate:	12/30/1899 00:00:00	Comments 1:	Not Reported
District:	1	Site id:	CAOG60000015080

**DP487**  
**East**  
**1/2 - 1 Mile**

**OIL\_GAS      CAOG60000015998**

Apinumber:	03701475	Operator:	Chevron U.S.A. Inc.
Lease:	Petroleum Securities	Well no:	1
Field:	WILMINGTON	Caog m2 area:	Not Reported
Map:	128	Status cod:	014
Source:	hud		
Latitude27:	33.783256		
Longitude2:	-118.244353		
Latitude83:	33.783274		
Longitude8:	-118.245257		
Td:	0		
Sec:	33		
Twn:	4S	Rge:	13W
Bm:	SB		
X coord:	0		
Y coord:	0		
Zone:	Not Reported	Spuddate:	12/12/1968 00:00:00
Abanddate:	12/30/1899 00:00:00	Comments 1:	Not Reported
District:	1	Site id:	CAOG60000015998

**DH488**  
**West**  
**1/2 - 1 Mile**

**OIL\_GAS      CAOG60000016099**

Apinumber:	03701602	Operator:	Exxon Mobil Corp
Lease:	Wtu	Well no:	851
Field:	WILMINGTON	Caog m2 area:	Not Reported
Map:	128	Status cod:	014
Source:	hud		
Latitude27:	33.784944		
Longitude2:	-118.270726		
Latitude83:	33.784962		
Longitude8:	-118.271631		
Td:	0		

## GEOCHECK® - PHYSICAL SETTING SOURCE MAP FINDINGS

Sec:	32	Rge:	13W
Twn:	4S		
Bm:	SB		
X coord:	0		
Y coord:	0		
Zone:	Not Reported	Spuddate:	12/12/1968 00:00:00
Abanddate:	12/30/1899 00:00:00	Comments 1:	Not Reported
District:	1	Site id:	CAOG60000016099

**DO489**  
**North**  
**1/2 - 1 Mile**

**OIL\_GAS      CAOG60000016917**

Apinumber:	03701727	Operator:	Exxon Mobil Corp
Lease:	Wtu	Well no:	1727
Field:	WILMINGTON	Caog m2 area:	Not Reported
Map:	128	Status cod:	014
Source:	hud		
Latitude27:	33.795262		
Longitude2:	-118.25494		
Latitude83:	33.79528		
Longitude8:	-118.255844		
Td:	0		
Sec:	28		
Twn:	4S	Rge:	13W
Bm:	SB		
X coord:	0		
Y coord:	0		
Zone:	Not Reported	Spuddate:	12/12/1968 00:00:00
Abanddate:	12/30/1899 00:00:00	Comments 1:	Not Reported
District:	1	Site id:	CAOG60000016917

**DR490**  
**NW**  
**1/2 - 1 Mile**

**OIL\_GAS      CAOG60000016564**

Apinumber:	03700336	Operator:	Exxon Mobil Corp
Lease:	Wtu	Well no:	1003
Field:	WILMINGTON	Caog m2 area:	Not Reported
Map:	128	Status cod:	014
Source:	hud		
Latitude27:	33.79156		
Longitude2:	-118.267632		
Latitude83:	33.791578		
Longitude8:	-118.268537		
Td:	0		
Sec:	29		
Twn:	4S	Rge:	13W
Bm:	SB		
X coord:	0		
Y coord:	0		
Zone:	Not Reported	Spuddate:	12/12/1968 00:00:00
Abanddate:	12/30/1899 00:00:00	Comments 1:	Not Reported
District:	1	Site id:	CAOG60000016564

# GEOCHECK® - PHYSICAL SETTING SOURCE MAP FINDINGS

Map ID  
Direction  
Distance

Database      EDR ID Number

**DS491**  
**ESE**  
**1/2 - 1 Mile**

**OIL\_GAS      CAOG60000015865**

Apinumber:	03701397	Operator:	Global Oil Production LLC
Lease:	Nwu	Well no:	66-22
Field:	WILMINGTON	Caog m2 area:	Not Reported
Map:	128	Status cod:	009
Source:	gps		
Latitude27:	33.781308		
Longitude2:	-118.244703		
Latitude83:	33.781326		
Longitude8:	-118.245607		
Td:	0		
Sec:	33		
Twn:	4S	Rge:	13W
Bm:	SB		
X coord:	0		
Y coord:	0		
Zone:	Not Reported	Spuddate:	12/12/1968 00:00:00
Abanddate:	12/30/1899 00:00:00	Comments 1:	Not Reported
District:	1	Site id:	CAOG60000015865

**492**  
**West**  
**1/2 - 1 Mile**

**OIL\_GAS      CAOG60000015979**

Apinumber:	03701382	Operator:	Exxon Mobil Corp
Lease:	Wtu	Well no:	787
Field:	WILMINGTON	Caog m2 area:	Not Reported
Map:	128	Status cod:	014
Source:	hud		
Latitude27:	33.782913		
Longitude2:	-118.270706		
Latitude83:	33.782931		
Longitude8:	-118.271611		
Td:	0		
Sec:	32		
Twn:	4S	Rge:	13W
Bm:	SB		
X coord:	0		
Y coord:	0		
Zone:	Not Reported	Spuddate:	12/12/1968 00:00:00
Abanddate:	12/30/1899 00:00:00	Comments 1:	Not Reported
District:	1	Site id:	CAOG60000015979

**DA493**  
**NNW**  
**1/2 - 1 Mile**

**OIL\_GAS      CAOG60000016751**

## GEOCHECK® - PHYSICAL SETTING SOURCE MAP FINDINGS

Apinumber:	03701463	Operator:	C. L. Fowler & Son
Lease:	Fowler	Well no:	1
Field:	WILMINGTON	Caog m2 area:	Not Reported
Map:	128	Status cod:	014
Source:	hud		
Latitude27:	33.793755		
Longitude2:	-118.26469		
Latitude83:	33.793773		
Longitude8:	-118.265595		
Td:	0		
Sec:	29		
Twn:	4S	Rge:	13W
Bm:	SB		
X coord:	0		
Y coord:	0		
Zone:	Not Reported	Spuddate:	12/12/1968 00:00:00
Abanddate:	12/30/1899 00:00:00	Comments 1:	Not Reported
District:	1	Site id:	CAOG60000016751

**DT494  
SSW  
1/2 - 1 Mile**

**OIL\_GAS      CAOG60000015089**

Apinumber:	03700490	Operator:	Exxon Mobil Corp
Lease:	Wtu	Well no:	663
Field:	WILMINGTON	Caog m2 area:	Not Reported
Map:	128	Status cod:	014
Source:	hud		
Latitude27:	33.773441		
Longitude2:	-118.260162		
Latitude83:	33.773459		
Longitude8:	-118.261066		
Td:	0		
Sec:	5		
Twn:	5S	Rge:	13W
Bm:	SB		
X coord:	0		
Y coord:	0		
Zone:	Not Reported	Spuddate:	12/12/1968 00:00:00
Abanddate:	12/30/1899 00:00:00	Comments 1:	Not Reported
District:	1	Site id:	CAOG60000015089

**DD495  
WNW  
1/2 - 1 Mile**

**OIL\_GAS      CAOG60000016309**

Apinumber:	03701659	Operator:	Exxon Mobil Corp
Lease:	Wtu	Well no:	901
Field:	WILMINGTON	Caog m2 area:	Not Reported
Map:	128	Status cod:	014
Source:	hud		
Latitude27:	33.787815		
Longitude2:	-118.270275		
Latitude83:	33.787833		
Longitude8:	-118.27118		
Td:	0		

## GEOCHECK® - PHYSICAL SETTING SOURCE MAP FINDINGS

Sec:	32	Rge:	13W
Twn:	4S		
Bm:	SB		
X coord:	0		
Y coord:	0		
Zone:	Not Reported	Spuddate:	12/12/1968 00:00:00
Abanddate:	12/30/1899 00:00:00	Comments 1:	Not Reported
District:	1	Site id:	CAOG60000016309

**DC496**  
**WNW**  
**1/2 - 1 Mile**

**OIL\_GAS      CAOG60000016416**

Apinumber:	03701846	Operator:	Exxon Mobil Corp
Lease:	Wtu	Well no:	945
Field:	WILMINGTON	Caog m2 area:	Not Reported
Map:	128	Status cod:	014
Source:	hud		
Latitude27:	33.789691		
Longitude2:	-118.269368		
Latitude83:	33.789709		
Longitude8:	-118.270273		
Td:	0		
Sec:	29		
Twn:	4S	Rge:	13W
Bm:	SB		
X coord:	0		
Y coord:	0		
Zone:	Not Reported	Spuddate:	12/12/1968 00:00:00
Abanddate:	12/30/1899 00:00:00	Comments 1:	Not Reported
District:	1	Site id:	CAOG60000016416

**DU497**  
**WSW**  
**1/2 - 1 Mile**

**OIL\_GAS      CAOG60000015748**

Apinumber:	03705074	Operator:	Exxon Mobil Corp
Lease:	Wtu	Well no:	760
Field:	WILMINGTON	Caog m2 area:	Not Reported
Map:	128	Status cod:	014
Source:	hud		
Latitude27:	33.779864		
Longitude2:	-118.26983		
Latitude83:	33.779882		
Longitude8:	-118.270735		
Td:	0		
Sec:	32		
Twn:	4S	Rge:	13W
Bm:	SB		
X coord:	0		
Y coord:	0		
Zone:	Not Reported	Spuddate:	12/12/1968 00:00:00
Abanddate:	12/30/1899 00:00:00	Comments 1:	Not Reported
District:	1	Site id:	CAOG60000015748



## GEOCHECK® - PHYSICAL SETTING SOURCE MAP FINDINGS

Map ID  
Direction  
Distance

Database      EDR ID Number

**DV498**  
**NW**  
**1/2 - 1 Mile**

**OIL\_GAS      CAOG60000016651**

Apinumber:	03701502	Operator:	Exxon Mobil Corp
Lease:	Wtu	Well no:	1004
Field:	WILMINGTON	Caog m2 area:	Not Reported
Map:	128	Status cod:	014
Source:	hud		
Latitude27:	33.792661		
Longitude2:	-118.266686		
Latitude83:	33.792679		
Longitude8:	-118.267591		
Td:	0		
Sec:	29		
Twn:	4S	Rge:	13W
Bm:	SB		
X coord:	0		
Y coord:	0		
Zone:	Not Reported	Spuddate:	12/12/1968 00:00:00
Abanddate:	12/30/1899 00:00:00	Comments 1:	Not Reported
District:	1	Site id:	CAOG60000016651

**DU499**  
**WSW**  
**1/2 - 1 Mile**

**OIL\_GAS      CAOG60000015749**

Apinumber:	03705073	Operator:	Exxon Mobil Corp
Lease:	Wtu	Well no:	759
Field:	WILMINGTON	Caog m2 area:	Not Reported
Map:	128	Status cod:	014
Source:	hud		
Latitude27:	33.779872		
Longitude2:	-118.26991		
Latitude83:	33.77989		
Longitude8:	-118.270815		
Td:	0		
Sec:	32		
Twn:	4S	Rge:	13W
Bm:	SB		
X coord:	0		
Y coord:	0		
Zone:	Not Reported	Spuddate:	12/12/1968 00:00:00
Abanddate:	12/30/1899 00:00:00	Comments 1:	Not Reported
District:	1	Site id:	CAOG60000015749

**DM500**  
**SSE**  
**1/2 - 1 Mile**

**OIL\_GAS      CAOG60000015101**

## GEOCHECK® - PHYSICAL SETTING SOURCE MAP FINDINGS

Apinumber:	03703826	Operator:	Exxon Mobil Corp
Lease:	Wtu	Well no:	1335
Field:	WILMINGTON	Caog m2 area:	Not Reported
Map:	128	Status cod:	014
Source:	hud		
Latitude27:	33.773553		
Longitude2:	-118.253582		
Latitude83:	33.773571		
Longitude8:	-118.254486		
Td:	0		
Sec:	5		
Twn:	5S	Rge:	13W
Bm:	SB		
X coord:	0		
Y coord:	0		
Zone:	Not Reported	Spuddate:	12/12/1968 00:00:00
Abanddate:	12/30/1899 00:00:00	Comments 1:	Not Reported
District:	1	Site id:	CAOG60000015101

---

**DC501  
WNW  
1/2 - 1 Mile**

**OIL\_GAS      CAOG60000016460**

Apinumber:	03701660	Operator:	Magness Petroleum Co.
Lease:	Wtu	Well no:	975
Field:	WILMINGTON	Caog m2 area:	Not Reported
Map:	128	Status cod:	036
Source:	gps		
Latitude27:	33.790163		
Longitude2:	-118.269148		
Latitude83:	33.790181		
Longitude8:	-118.270053		
Td:	0		
Sec:	29		
Twn:	4S	Rge:	13W
Bm:	SB		
X coord:	0		
Y coord:	0		
Zone:	Not Reported	Spuddate:	12/12/1968 00:00:00
Abanddate:	12/30/1899 00:00:00	Comments 1:	Not Reported
District:	1	Site id:	CAOG60000016460

---

**DW502  
SSE  
1/2 - 1 Mile**

**OIL\_GAS      CAOG60000015204**

Apinumber:	03703835	Operator:	Exxon Mobil Corp
Lease:	Wtu	Well no:	1337
Field:	WILMINGTON	Caog m2 area:	Not Reported
Map:	127	Status cod:	014
Source:	hud		
Latitude27:	33.774175		
Longitude2:	-118.251538		
Latitude83:	33.774193		
Longitude8:	-118.252442		
Td:	0		

## GEOCHECK® - PHYSICAL SETTING SOURCE MAP FINDINGS

Sec:	4	Rge:	13W
Twn:	5S		
Bm:	SB		
X coord:	0		
Y coord:	0		
Zone:	Not Reported	Spuddate:	12/12/1968 00:00:00
Abanddate:	12/30/1899 00:00:00	Comments 1:	Not Reported
District:	1	Site id:	CAOG60000015204

**DX503  
WNW  
1/2 - 1 Mile**

**OIL\_GAS      CAOG60000016336**

Apinumber:	03701658	Operator:	Exxon Mobil Corp
Lease:	Wtu	Well no:	944
Field:	WILMINGTON	Caog m2 area:	Not Reported
Map:	128	Status cod:	014
Source:	hud		
Latitude27:	33.788364		
Longitude2:	-118.27023		
Latitude83:	33.788382		
Longitude8:	-118.271135		
Td:	0		
Sec:	32		
Twn:	4S	Rge:	13W
Bm:	SB		
X coord:	0		
Y coord:	0		
Zone:	Not Reported	Spuddate:	12/12/1968 00:00:00
Abanddate:	12/30/1899 00:00:00	Comments 1:	Not Reported
District:	1	Site id:	CAOG60000016336

**DM504  
SSE  
1/2 - 1 Mile**

**OIL\_GAS      CAOG60000015146**

Apinumber:	03703821	Operator:	Exxon Mobil Corp
Lease:	Wtu	Well no:	1336
Field:	WILMINGTON	Caog m2 area:	Not Reported
Map:	128	Status cod:	014
Source:	hud		
Latitude27:	33.773852		
Longitude2:	-118.252403		
Latitude83:	33.77387		
Longitude8:	-118.253307		
Td:	0		
Sec:	5		
Twn:	5S	Rge:	13W
Bm:	SB		
X coord:	0		
Y coord:	0		
Zone:	Not Reported	Spuddate:	12/12/1968 00:00:00
Abanddate:	12/30/1899 00:00:00	Comments 1:	Not Reported
District:	1	Site id:	CAOG60000015146

# GEOCHECK® - PHYSICAL SETTING SOURCE MAP FINDINGS

Map ID  
Direction  
Distance

Database EDR ID Number

**DG505**  
North  
1/2 - 1 Mile

OIL\_GAS CAOG60000016975

Apinumber:	03701926	Operator:	Exxon Mobil Corp
Lease:	Wtu	Well no:	1053
Field:	WILMINGTON	Caog m2 area:	Not Reported
Map:	128	Status cod:	136
Source:	hud		
Latitude27:	33.795774		
Longitude2:	-118.25757		
Latitude83:	33.795792		
Longitude8:	-118.258474		
Td:	0		
Sec:	29		
Twn:	4S	Rge:	13W
Bm:	SB		
X coord:	0		
Y coord:	0		
Zone:	Not Reported	Spuddate:	12/12/1968 00:00:00
Abanddate:	12/30/1899 00:00:00	Comments 1:	Not Reported
District:	1	Site id:	CAOG60000016975

**DY506**  
SE  
1/2 - 1 Mile

OIL\_GAS CAOG60000015489

Apinumber:	03703285	Operator:	Exxon Mobil Corp
Lease:	Wtu	Well no:	1485
Field:	WILMINGTON	Caog m2 area:	Not Reported
Map:	127	Status cod:	136
Source:	hud		
Latitude27:	33.776728		
Longitude2:	-118.247345		
Latitude83:	33.776746		
Longitude8:	-118.248249		
Td:	0		
Sec:	33		
Twn:	4S	Rge:	13W
Bm:	SB		
X coord:	0		
Y coord:	0		
Zone:	Not Reported	Spuddate:	12/12/1968 00:00:00
Abanddate:	12/30/1899 00:00:00	Comments 1:	Not Reported
District:	1	Site id:	CAOG60000015489

**DO507**  
North  
1/2 - 1 Mile

OIL\_GAS CAOG60000016961

## GEOCHECK® - PHYSICAL SETTING SOURCE MAP FINDINGS

Apinumber:	03701728	Operator:	Exxon Mobil Corp
Lease:	Wtu	Well no:	1726
Field:	WILMINGTON	Caog m2 area:	Not Reported
Map:	128	Status cod:	136
Source:	hud		
Latitude27:	33.795655		
Longitude2:	-118.255128		
Latitude83:	33.795673		
Longitude8:	-118.256032		
Td:	0		
Sec:	28		
Twn:	4S	Rge:	13W
Bm:	SB		
X coord:	0		
Y coord:	0		
Zone:	Not Reported	Spuddate:	12/12/1968 00:00:00
Abanddate:	12/30/1899 00:00:00	Comments 1:	Not Reported
District:	1	Site id:	CAOG60000016961

**DJ508**  
**WSW**  
**1/2 - 1 Mile**

**OIL\_GAS      CAOG60000015856**

Apinumber:	03702030	Operator:	Exxon Mobil Corp
Lease:	Wtu	Well no:	758
Field:	WILMINGTON	Caog m2 area:	Not Reported
Map:	128	Status cod:	015
Source:	hud		
Latitude27:	33.781217		
Longitude2:	-118.270754		
Latitude83:	33.781235		
Longitude8:	-118.271659		
Td:	0		
Sec:	32		
Twn:	4S	Rge:	13W
Bm:	SB		
X coord:	0		
Y coord:	0		
Zone:	Not Reported	Spuddate:	12/12/1968 00:00:00
Abanddate:	12/30/1899 00:00:00	Comments 1:	Not Reported
District:	1	Site id:	CAOG60000015856

**DZ509**  
**ESE**  
**1/2 - 1 Mile**

**OIL\_GAS      CAOG60000015676**

Apinumber:	03703673	Operator:	Union Pacific Resources Co.
Lease:	Not Reported	Well no:	NC15Z
Field:	WILMINGTON	Caog m2 area:	Not Reported
Map:	127	Status cod:	014
Source:	hud		
Latitude27:	33.778912		
Longitude2:	-118.245361		
Latitude83:	33.77893		
Longitude8:	-118.246265		
Td:	0		

## GEOCHECK® - PHYSICAL SETTING SOURCE MAP FINDINGS

Sec:	33	Rge:	13W
Twn:	4S		
Bm:	SB		
X coord:	0		
Y coord:	0		
Zone:	Not Reported	Spddate:	12/12/1968 00:00:00
Abanddate:	12/30/1899 00:00:00	Comments 1:	Not Reported
District:	1	Site id:	CAOG60000015676

### DP510

East  
1/2 - 1 Mile

OIL\_GAS

CAOG60000015991

Apinumber:	03703890	Operator:	Global Oil Production LLC
Lease:	Nwu	Well no:	35-33
Field:	WILMINGTON	Caog m2 area:	Not Reported
Map:	128	Status cod:	008
Source:	hud		
Latitude27:	33.783161		
Longitude2:	-118.243761		
Latitude83:	33.783179		
Longitude8:	-118.244665		
Td:	0		
Sec:	33		
Twn:	4S	Rge:	13W
Bm:	SB		
X coord:	0		
Y coord:	0		
Zone:	Not Reported	Spddate:	12/12/1968 00:00:00
Abanddate:	12/30/1899 00:00:00	Comments 1:	Not Reported
District:	1	Site id:	CAOG600000015991

### EA511

SE  
1/2 - 1 Mile

OIL\_GAS

CAOG60000015376

Apinumber:	03701400	Operator:	Exxon Mobil Corp
Lease:	Wtu	Well no:	1422
Field:	WILMINGTON	Caog m2 area:	Not Reported
Map:	127	Status cod:	014
Source:	hud		
Latitude27:	33.775613		
Longitude2:	-118.248511		
Latitude83:	33.775631		
Longitude8:	-118.249415		
Td:	0		
Sec:	33		
Twn:	4S	Rge:	13W
Bm:	SB		
X coord:	0		
Y coord:	0		
Zone:	Not Reported	Spddate:	12/12/1968 00:00:00
Abanddate:	12/30/1899 00:00:00	Comments 1:	Not Reported
District:	1	Site id:	CAOG60000015376

## GEOCHECK® - PHYSICAL SETTING SOURCE MAP FINDINGS

Map ID  
Direction  
Distance

Database      EDR ID Number

**EA512**

**SE**

**1/2 - 1 Mile**

**OIL\_GAS**

**CAOG60000015384**

Apinumber:	03721419	Operator:	Exxon Mobil Corp
Lease:	Wtu	Well no:	1829
Field:	WILMINGTON	Caog m2 area:	Not Reported
Map:	127	Status cod:	014
Source:	hud		
Latitude27:	33.775687		
Longitude2:	-118.248406		
Latitude83:	33.775705		
Longitude8:	-118.24931		
Td:	0		
Sec:	33		
Twn:	4S	Rge:	13W
Bm:	SB		
X coord:	0		
Y coord:	0		
Zone:	Not Reported	Spuddate:	12/12/1968 00:00:00
Abanddate:	12/30/1899 00:00:00	Comments 1:	Not Reported
District:	1	Site id:	CAOG60000015384

**DJ513**

**WSW**

**1/2 - 1 Mile**

**OIL\_GAS**

**CAOG60000015857**

Apinumber:	03702031	Operator:	Exxon Mobil Corp
Lease:	Wtu	Well no:	757
Field:	WILMINGTON	Caog m2 area:	Not Reported
Map:	128	Status cod:	015
Source:	hud		
Latitude27:	33.781224		
Longitude2:	-118.270824		
Latitude83:	33.781242		
Longitude8:	-118.271729		
Td:	0		
Sec:	32		
Twn:	4S	Rge:	13W
Bm:	SB		
X coord:	0		
Y coord:	0		
Zone:	Not Reported	Spuddate:	12/12/1968 00:00:00
Abanddate:	12/30/1899 00:00:00	Comments 1:	Not Reported
District:	1	Site id:	CAOG60000015857

**DZ514**

**ESE**

**1/2 - 1 Mile**

**OIL\_GAS**

**CAOG60000015655**



## GEOCHECK® - PHYSICAL SETTING SOURCE MAP FINDINGS

Apinumber:	03722013	Operator:	Tidelands Oil Production Co.
Lease:	Not Reported	Well no:	1F7A
Field:	WILMINGTON	Caog m2 area:	Not Reported
Map:	127	Status cod:	136
Source:	hud		
Latitude27:	33.778609		
Longitude2:	-118.245483		
Latitude83:	33.778627		
Longitude8:	-118.246387		
Td:	0		
Sec:	33		
Twn:	4S	Rge:	13W
Bm:	SB		
X coord:	0		
Y coord:	0		
Zone:	Not Reported	Spuddate:	12/12/1968 00:00:00
Abanddate:	12/30/1899 00:00:00	Comments 1:	Not Reported
District:	1	Site id:	CAOG60000015655

---

**DX515  
WNW  
1/2 - 1 Mile**

**OIL\_GAS      CAOG60000016383**

Apinumber:	03701631	Operator:	Exxon Mobil Corp
Lease:	Wtu	Well no:	943
Field:	WILMINGTON	Caog m2 area:	Not Reported
Map:	128	Status cod:	014
Source:	hud		
Latitude27:	33.789007		
Longitude2:	-118.270256		
Latitude83:	33.789025		
Longitude8:	-118.271161		
Td:	0		
Sec:	32		
Twn:	4S	Rge:	13W
Bm:	SB		
X coord:	0		
Y coord:	0		
Zone:	Not Reported	Spuddate:	12/12/1968 00:00:00
Abanddate:	12/30/1899 00:00:00	Comments 1:	Not Reported
District:	1	Site id:	CAOG60000016383

---

**EB516  
NW  
1/2 - 1 Mile**

**OIL\_GAS      CAOG60000016749**

Apinumber:	03701878	Operator:	Exxon Mobil Corp
Lease:	Wtu	Well no:	1035
Field:	WILMINGTON	Caog m2 area:	Not Reported
Map:	128	Status cod:	014
Source:	hud		
Latitude27:	33.793744		
Longitude2:	-118.26575		
Latitude83:	33.793762		
Longitude8:	-118.266655		
Td:	0		

## GEOCHECK® - PHYSICAL SETTING SOURCE MAP FINDINGS

Sec:	29	Rge:	13W
Twn:	4S		
Bm:	SB		
X coord:	0		
Y coord:	0		
Zone:	Not Reported	Spddate:	12/12/1968 00:00:00
Abanddate:	12/30/1899 00:00:00	Comments 1:	Not Reported
District:	1	Site id:	CAOG60000016749

**DR517  
NW  
1/2 - 1 Mile**

**OIL\_GAS      CAOG60000016556**

Apinumber:	03701736	Operator:	Exxon Mobil Corp
Lease:	Wtu	Well no:	1001
Field:	WILMINGTON	Caog m2 area:	Not Reported
Map:	128	Status cod:	014
Source:	hud		
Latitude27:	33.791457		
Longitude2:	-118.268564		
Latitude83:	33.791475		
Longitude8:	-118.269469		
Td:	0		
Sec:	29		
Twn:	4S	Rge:	13W
Bm:	SB		
X coord:	0		
Y coord:	0		
Zone:	Not Reported	Spddate:	12/12/1968 00:00:00
Abanddate:	12/30/1899 00:00:00	Comments 1:	Not Reported
District:	1	Site id:	CAOG60000016556

**DY518  
SE  
1/2 - 1 Mile**

**OIL\_GAS      CAOG60000015545**

Apinumber:	03703675	Operator:	Union Pacific Resources Co.
Lease:	Not Reported	Well no:	2NTR13Z
Field:	WILMINGTON	Caog m2 area:	Not Reported
Map:	127	Status cod:	136
Source:	hud		
Latitude27:	33.777318		
Longitude2:	-118.246393		
Latitude83:	33.777336		
Longitude8:	-118.247297		
Td:	0		
Sec:	33		
Twn:	4S	Rge:	13W
Bm:	SB		
X coord:	0		
Y coord:	0		
Zone:	Not Reported	Spddate:	12/12/1968 00:00:00
Abanddate:	12/30/1899 00:00:00	Comments 1:	Not Reported
District:	1	Site id:	CAOG60000015545

# GEOCHECK® - PHYSICAL SETTING SOURCE MAP FINDINGS

Map ID  
Direction  
Distance

Database EDR ID Number

**EC519**  
**WNW**  
**1/2 - 1 Mile**

**OIL\_GAS CAOG60000016253**

Apinumber:	03702059	Operator:	Exxon Mobil Corp
Lease:	Wtu	Well no:	900
Field:	WILMINGTON	Caog m2 area:	Not Reported
Map:	128	Status cod:	014
Source:	hud		
Latitude27:	33.786972		
Longitude2:	-118.271149		
Latitude83:	33.78699		
Longitude8:	-118.272054		
Td:	0		
Sec:	32		
Twn:	4S	Rge:	13W
Bm:	SB		
X coord:	0		
Y coord:	0		
Zone:	Not Reported	Spuddate:	12/12/1968 00:00:00
Abanddate:	12/30/1899 00:00:00	Comments 1:	Not Reported
District:	1	Site id:	CAOG60000016253

**DN520**  
**SW**  
**1/2 - 1 Mile**

**OIL\_GAS CAOG60000015541**

Apinumber:	03701679	Operator:	Exxon Mobil Corp
Lease:	Wtu	Well no:	708
Field:	WILMINGTON	Caog m2 area:	Not Reported
Map:	128	Status cod:	136
Source:	hud		
Latitude27:	33.777271		
Longitude2:	-118.268637		
Latitude83:	33.777289		
Longitude8:	-118.269541		
Td:	0		
Sec:	32		
Twn:	4S	Rge:	13W
Bm:	SB		
X coord:	0		
Y coord:	0		
Zone:	Not Reported	Spuddate:	12/12/1968 00:00:00
Abanddate:	12/30/1899 00:00:00	Comments 1:	Not Reported
District:	1	Site id:	CAOG60000015541

**DQ521**  
**ESE**  
**1/2 - 1 Mile**

**OIL\_GAS CAOG60000015780**

## GEOCHECK® - PHYSICAL SETTING SOURCE MAP FINDINGS

Apinumber:	03703669	Operator:	Union Pacific Resources Co.
Lease:	Not Reported	Well no:	2NRU1Z
Field:	WILMINGTON	Caog m2 area:	Not Reported
Map:	127	Status cod:	136
Source:	hud		
Latitude27:	33.780362		
Longitude2:	-118.244323		
Latitude83:	33.78038		
Longitude8:	-118.245227		
Td:	0		
Sec:	33		
Twn:	4S	Rge:	13W
Bm:	SB		
X coord:	0		
Y coord:	0		
Zone:	Not Reported	Spuddate:	12/12/1968 00:00:00
Abanddate:	12/30/1899 00:00:00	Comments 1:	Not Reported
District:	1	Site id:	CAOG60000015780

### DN522

#### SW

1/2 - 1 Mile

OIL\_GAS

CAOG60000015543

Apinumber:	03701678	Operator:	Exxon Mobil Corp
Lease:	Wtu	Well no:	707
Field:	WILMINGTON	Caog m2 area:	Not Reported
Map:	128	Status cod:	014
Source:	hud		
Latitude27:	33.777298		
Longitude2:	-118.268682		
Latitude83:	33.777316		
Longitude8:	-118.269586		
Td:	0		
Sec:	32		
Twn:	4S	Rge:	13W
Bm:	SB		
X coord:	0		
Y coord:	0		
Zone:	Not Reported	Spuddate:	12/12/1968 00:00:00
Abanddate:	12/30/1899 00:00:00	Comments 1:	Not Reported
District:	1	Site id:	CAOG60000015543

### DY523

#### SE

1/2 - 1 Mile

OIL\_GAS

CAOG60000015409

Apinumber:	03703846	Operator:	Union Pacific Resources Co.
Lease:	Not Reported	Well no:	1R6A
Field:	WILMINGTON	Caog m2 area:	Not Reported
Map:	127	Status cod:	135
Source:	hud		
Latitude27:	33.775974		
Longitude2:	-118.247678		
Latitude83:	33.775992		
Longitude8:	-118.248582		
Td:	0		

## GEOCHECK® - PHYSICAL SETTING SOURCE MAP FINDINGS

Sec:	33	Rge:	13W
Twn:	4S		
Bm:	SB		
X coord:	0		
Y coord:	0		
Zone:	Not Reported	Spuddate:	12/12/1968 00:00:00
Abanddate:	12/30/1899 00:00:00	Comments 1:	Not Reported
District:	1	Site id:	CAOG60000015409

**EB524  
NW  
1/2 - 1 Mile**

**OIL\_GAS      CAOG60000016753**

Apinumber:	03721442	Operator:	Exxon Mobil Corp
Lease:	Wtu	Well no:	1826
Field:	WILMINGTON	Caog m2 area:	Not Reported
Map:	128	Status cod:	014
Source:	hud		
Latitude27:	33.793759		
Longitude2:	-118.26597		
Latitude83:	33.793777		
Longitude8:	-118.266875		
Td:	0		
Sec:	29		
Twn:	4S	Rge:	13W
Bm:	SB		
X coord:	0		
Y coord:	0		
Zone:	Not Reported	Spuddate:	12/12/1968 00:00:00
Abanddate:	12/30/1899 00:00:00	Comments 1:	Not Reported
District:	1	Site id:	CAOG60000016753

**ED525  
SSW  
1/2 - 1 Mile**

**OIL\_GAS      CAOG60000015034**

Apinumber:	03701398	Operator:	Exxon Mobil Corp
Lease:	Wtu	Well no:	648
Field:	WILMINGTON	Caog m2 area:	Not Reported
Map:	128	Status cod:	136
Source:	hud		
Latitude27:	33.773142		
Longitude2:	-118.261725		
Latitude83:	33.77316		
Longitude8:	-118.262629		
Td:	0		
Sec:	5		
Twn:	5S	Rge:	13W
Bm:	SB		
X coord:	0		
Y coord:	0		
Zone:	Not Reported	Spuddate:	12/12/1968 00:00:00
Abanddate:	12/30/1899 00:00:00	Comments 1:	Not Reported
District:	1	Site id:	CAOG60000015034

## GEOCHECK® - PHYSICAL SETTING SOURCE MAP FINDINGS

Map ID  
Direction  
Distance

Database      EDR ID Number

**EA526**

**SE**  
**1/2 - 1 Mile**

**OIL\_GAS      CAOG60000015318**

Apinumber:	03703845	Operator:	Union Pacific Resources Co.
Lease:	Not Reported	Well no:	NC22A
Field:	WILMINGTON	Caog m2 area:	Not Reported
Map:	127	Status cod:	014
Source:	hud		
Latitude27:	33.775061		
Longitude2:	-118.248796		
Latitude83:	33.775079		
Longitude8:	-118.2497		
Td:	0		
Sec:	33		
Twn:	4S	Rge:	13W
Bm:	SB		
X coord:	0		
Y coord:	0		
Zone:	Not Reported	Spuddate:	12/12/1968 00:00:00
Abanddate:	12/30/1899 00:00:00	Comments 1:	Not Reported
District:	1	Site id:	CAOG60000015318

**EE527**

**SSE**  
**1/2 - 1 Mile**

**OIL\_GAS      CAOG60000015237**

Apinumber:	03703841	Operator:	Tidelands Oil Production Co.
Lease:	Not Reported	Well no:	NC21A
Field:	WILMINGTON	Caog m2 area:	Not Reported
Map:	127	Status cod:	014
Source:	hud		
Latitude27:	33.774471		
Longitude2:	-118.249759		
Latitude83:	33.774489		
Longitude8:	-118.250663		
Td:	0		
Sec:	4		
Twn:	5S	Rge:	13W
Bm:	SB		
X coord:	0		
Y coord:	0		
Zone:	Not Reported	Spuddate:	12/12/1968 00:00:00
Abanddate:	12/30/1899 00:00:00	Comments 1:	Not Reported
District:	1	Site id:	CAOG60000015237

**528**

**West**  
**1/2 - 1 Mile**

**OIL\_GAS      CAOG60000016036**

## GEOCHECK® - PHYSICAL SETTING SOURCE MAP FINDINGS

Apinumber:	03701903	Operator:	Exxon Mobil Corp
Lease:	Wtu	Well no:	816
Field:	WILMINGTON	Caog m2 area:	Not Reported
Map:	128	Status cod:	136
Source:	hud		
Latitude27:	33.783999		
Longitude2:	-118.271664		
Latitude83:	33.784017		
Longitude8:	-118.272569		
Td:	0		
Sec:	32		
Twn:	4S	Rge:	13W
Bm:	SB		
X coord:	0		
Y coord:	0		
Zone:	Not Reported	Spuddate:	12/12/1968 00:00:00
Abanddate:	12/30/1899 00:00:00	Comments 1:	Not Reported
District:	1	Site id:	CAOG60000016036

**EF529**

**SSW**

**1/2 - 1 Mile**

**OIL\_GAS**

**CAOG60000015096**

Apinumber:	03701543	Operator:	Exxon Mobil Corp
Lease:	Wtu	Well no:	662
Field:	WILMINGTON	Caog m2 area:	Not Reported
Map:	128	Status cod:	014
Source:	hud		
Latitude27:	33.773502		
Longitude2:	-118.263126		
Latitude83:	33.77352		
Longitude8:	-118.26403		
Td:	0		
Sec:	5		
Twn:	5S	Rge:	13W
Bm:	SB		
X coord:	0		
Y coord:	0		
Zone:	Not Reported	Spuddate:	12/12/1968 00:00:00
Abanddate:	12/30/1899 00:00:00	Comments 1:	Not Reported
District:	1	Site id:	CAOG60000015096

**EA530**

**SE**

**1/2 - 1 Mile**

**OIL\_GAS**

**CAOG60000015289**

Apinumber:	03703842	Operator:	Union Pacific Resources Co.
Lease:	Not Reported	Well no:	1R5A
Field:	WILMINGTON	Caog m2 area:	Not Reported
Map:	127	Status cod:	136
Source:	hud		
Latitude27:	33.774847		
Longitude2:	-118.249057		
Latitude83:	33.774865		
Longitude8:	-118.249961		
Td:	0		



## GEOCHECK® - PHYSICAL SETTING SOURCE MAP FINDINGS

Sec:	33	Rge:	13W
Twn:	4S		
Bm:	SB		
X coord:	0		
Y coord:	0		
Zone:	Not Reported	Spddate:	12/12/1968 00:00:00
Abanddate:	12/30/1899 00:00:00	Comments 1:	Not Reported
District:	1	Site id:	CAOG60000015289

**ED531**  
**SSW**  
**1/2 - 1 Mile**

**OIL\_GAS      CAOG60000015015**

Apinumber:	03701399	Operator:	Exxon Mobil Corp
Lease:	Wtu	Well no:	647
Field:	WILMINGTON	Caog m2 area:	Not Reported
Map:	128	Status cod:	014
Source:	hud		
Latitude27:	33.773045		
Longitude2:	-118.261738		
Latitude83:	33.773063		
Longitude8:	-118.262642		
Td:	0		
Sec:	5		
Twn:	5S	Rge:	13W
Bm:	SB		
X coord:	0		
Y coord:	0		
Zone:	Not Reported	Spddate:	12/12/1968 00:00:00
Abanddate:	12/30/1899 00:00:00	Comments 1:	Not Reported
District:	1	Site id:	CAOG60000015015

**DX532**  
**WNW**  
**1/2 - 1 Mile**

**OIL\_GAS      CAOG60000016401**

Apinumber:	03701975	Operator:	Exxon Mobil Corp
Lease:	Wtu	Well no:	942
Field:	WILMINGTON	Caog m2 area:	Not Reported
Map:	128	Status cod:	014
Source:	hud		
Latitude27:	33.789389		
Longitude2:	-118.270393		
Latitude83:	33.789407		
Longitude8:	-118.271298		
Td:	0		
Sec:	29		
Twn:	4S	Rge:	13W
Bm:	SB		
X coord:	0		
Y coord:	0		
Zone:	Not Reported	Spddate:	12/12/1968 00:00:00
Abanddate:	12/30/1899 00:00:00	Comments 1:	Not Reported
District:	1	Site id:	CAOG60000016401

## GEOCHECK® - PHYSICAL SETTING SOURCE MAP FINDINGS

Map ID  
Direction  
Distance

Database      EDR ID Number

**ED533**  
**SSW**  
**1/2 - 1 Mile**

**OIL\_GAS      CAOG60000015014**

Apinumber:	03701516	Operator:	Exxon Mobil Corp
Lease:	Wtu	Well no:	646
Field:	WILMINGTON	Caog m2 area:	Not Reported
Map:	128	Status cod:	134
Source:	hud		
Latitude27:	33.773045		
Longitude2:	-118.261827		
Latitude83:	33.773063		
Longitude8:	-118.262731		
Td:	0		
Sec:	5		
Twn:	5S	Rge:	13W
Bm:	SB		
X coord:	0		
Y coord:	0		
Zone:	Not Reported	Spuddate:	12/12/1968 00:00:00
Abanddate:	12/30/1899 00:00:00	Comments 1:	Not Reported
District:	1	Site id:	CAOG60000015014

**EG534**  
**South**  
**1/2 - 1 Mile**

**OIL\_GAS      CAOG60000014914**

Apinumber:	03705091	Operator:	Zephyr Oil Co.
Lease:	Ring	Well no:	1
Field:	WILMINGTON	Caog m2 area:	Not Reported
Map:	128	Status cod:	014
Source:	hud		
Latitude27:	33.772487		
Longitude2:	-118.256461		
Latitude83:	33.772505		
Longitude8:	-118.257365		
Td:	0		
Sec:	5		
Twn:	5S	Rge:	13W
Bm:	SB		
X coord:	0		
Y coord:	0		
Zone:	Not Reported	Spuddate:	12/12/1968 00:00:00
Abanddate:	12/30/1899 00:00:00	Comments 1:	Not Reported
District:	1	Site id:	CAOG60000014914

**DZ535**  
**ESE**  
**1/2 - 1 Mile**

**OIL\_GAS      CAOG60000015612**

## GEOCHECK® - PHYSICAL SETTING SOURCE MAP FINDINGS

Apinumber:	03703674	Operator:	Union Pacific Resources Co.
Lease:	Not Reported	Well no:	NC16Z
Field:	WILMINGTON	Caog m2 area:	Not Reported
Map:	127	Status cod:	014
Source:	hud		
Latitude27:	33.77806		
Longitude2:	-118.245381		
Latitude83:	33.778078		
Longitude8:	-118.246285		
Td:	0		
Sec:	33		
Twn:	4S	Rge:	13W
Bm:	SB		
X coord:	0		
Y coord:	0		
Zone:	Not Reported	Spuddate:	12/12/1968 00:00:00
Abanddate:	12/30/1899 00:00:00	Comments 1:	Not Reported
District:	1	Site id:	CAOG60000015612

---

### EA536

**SE**  
**1/2 - 1 Mile**

**OIL\_GAS      CAOG60000015357**

Apinumber:	03703668	Operator:	Union Pacific Resources Co.
Lease:	Not Reported	Well no:	NC10A
Field:	WILMINGTON	Caog m2 area:	Not Reported
Map:	127	Status cod:	014
Source:	hud		
Latitude27:	33.775352		
Longitude2:	-118.248144		
Latitude83:	33.77537		
Longitude8:	-118.249048		
Td:	0		
Sec:	33		
Twn:	4S	Rge:	13W
Bm:	SB		
X coord:	0		
Y coord:	0		
Zone:	Not Reported	Spuddate:	12/12/1968 00:00:00
Abanddate:	12/30/1899 00:00:00	Comments 1:	Not Reported
District:	1	Site id:	CAOG60000015357

---

### EH537

**ENE**  
**1/2 - 1 Mile**

**OIL\_GAS      CAOG60000016245**

Apinumber:	03703872	Operator:	Global Oil Production LLC
Lease:	Nwu	Well no:	22-11
Field:	WILMINGTON	Caog m2 area:	Not Reported
Map:	128	Status cod:	008
Source:	gps		
Latitude27:	33.786872		
Longitude2:	-118.243456		
Latitude83:	33.78689		
Longitude8:	-118.24436		
Td:	0		

## GEOCHECK® - PHYSICAL SETTING SOURCE MAP FINDINGS

Sec:	33	Rge:	13W
Twn:	4S		
Bm:	SB		
X coord:	0		
Y coord:	0		
Zone:	Not Reported	Spuddate:	12/12/1968 00:00:00
Abanddate:	12/30/1899 00:00:00	Comments 1:	Not Reported
District:	1	Site id:	CAOG60000016245

**EI538**  
**WSW**  
**1/2 - 1 Mile**

**OIL\_GAS      CAOG60000015787**

Apinumber:	03701525	Operator:	Exxon Mobil Corp
Lease:	Wtu	Well no:	756
Field:	WILMINGTON	Caog m2 area:	Not Reported
Map:	128	Status cod:	015
Source:	hud		
Latitude27:	33.780481		
Longitude2:	-118.271079		
Latitude83:	33.780499		
Longitude8:	-118.271984		
Td:	0		
Sec:	32		
Twn:	4S	Rge:	13W
Bm:	SB		
X coord:	0		
Y coord:	0		
Zone:	Not Reported	Spuddate:	12/12/1968 00:00:00
Abanddate:	12/30/1899 00:00:00	Comments 1:	Not Reported
District:	1	Site id:	CAOG60000015787

**EI539**  
**WSW**  
**1/2 - 1 Mile**

**OIL\_GAS      CAOG60000015790**

Apinumber:	03701526	Operator:	Exxon Mobil Corp
Lease:	Wtu	Well no:	755
Field:	WILMINGTON	Caog m2 area:	Not Reported
Map:	128	Status cod:	015
Source:	hud		
Latitude27:	33.780547		
Longitude2:	-118.27111		
Latitude83:	33.780565		
Longitude8:	-118.272015		
Td:	0		
Sec:	32		
Twn:	4S	Rge:	13W
Bm:	SB		
X coord:	0		
Y coord:	0		
Zone:	Not Reported	Spuddate:	12/12/1968 00:00:00
Abanddate:	12/30/1899 00:00:00	Comments 1:	Not Reported
District:	1	Site id:	CAOG60000015790

## GEOCHECK® - PHYSICAL SETTING SOURCE MAP FINDINGS

Map ID  
Direction  
Distance

Database EDR ID Number

**DY540**

**SE**  
**1/2 - 1 Mile**

**OIL\_GAS CAOG60000015425**

Apinumber:	03703849	Operator:	Tidelands Oil Production Co.
Lease:	Not Reported	Well no:	1U3A
Field:	WILMINGTON	Caog m2 area:	Not Reported
Map:	127	Status cod:	134
Source:	hud		
Latitude27:	33.77604		
Longitude2:	-118.247155		
Latitude83:	33.776058		
Longitude8:	-118.248059		
Td:	0		
Sec:	33		
Twn:	4S	Rge:	13W
Bm:	SB		
X coord:	0		
Y coord:	0		
Zone:	Not Reported	Spuddate:	12/12/1968 00:00:00
Abanddate:	12/30/1899 00:00:00	Comments 1:	Not Reported
District:	1	Site id:	CAOG60000015425

**EJ541**

**South**  
**1/2 - 1 Mile**

**OIL\_GAS CAOG60000014893**

Apinumber:	03701950	Operator:	Exxon Mobil Corp
Lease:	Wtu	Well no:	651
Field:	WILMINGTON	Caog m2 area:	Not Reported
Map:	128	Status cod:	014
Source:	hud		
Latitude27:	33.772378		
Longitude2:	-118.258732		
Latitude83:	33.772396		
Longitude8:	-118.259636		
Td:	0		
Sec:	5		
Twn:	5S	Rge:	13W
Bm:	SB		
X coord:	0		
Y coord:	0		
Zone:	Not Reported	Spuddate:	12/12/1968 00:00:00
Abanddate:	12/30/1899 00:00:00	Comments 1:	Not Reported
District:	1	Site id:	CAOG60000014893

**EK542**

**NNE**  
**1/2 - 1 Mile**

**OIL\_GAS CAOG60000016833**

## GEOCHECK® - PHYSICAL SETTING SOURCE MAP FINDINGS

Apinumber:	03703816	Operator:	Oryx Energy Co.
Lease:	Banning	Well no:	11-1
Field:	WILMINGTON	Caog m2 area:	Not Reported
Map:	128	Status cod:	014
Source:	hud		
Latitude27:	33.794564		
Longitude2:	-118.249784		
Latitude83:	33.794582		
Longitude8:	-118.250688		
Td:	0		
Sec:	28		
Twn:	4S	Rge:	13W
Bm:	SB		
X coord:	0		
Y coord:	0		
Zone:	Not Reported	Spuddate:	12/12/1968 00:00:00
Abanddate:	12/30/1899 00:00:00	Comments 1:	Not Reported
District:	1	Site id:	CAOG60000016833

---

**EL543  
ESE  
1/2 - 1 Mile**

**OIL\_GAS      CAOG60000015774**

Apinumber:	03722076	Operator:	Union Pacific Resources Co.
Lease:	Not Reported	Well no:	1F8A
Field:	WILMINGTON	Caog m2 area:	Not Reported
Map:	127	Status cod:	136
Source:	hud		
Latitude27:	33.780258		
Longitude2:	-118.243935		
Latitude83:	33.780276		
Longitude8:	-118.244839		
Td:	0		
Sec:	33		
Twn:	4S	Rge:	13W
Bm:	SB		
X coord:	0		
Y coord:	0		
Zone:	Not Reported	Spuddate:	12/12/1968 00:00:00
Abanddate:	12/30/1899 00:00:00	Comments 1:	Not Reported
District:	1	Site id:	CAOG60000015774

---

**DT544  
South  
1/2 - 1 Mile**

**OIL\_GAS      CAOG60000014917**

Apinumber:	03701513	Operator:	Exxon Mobil Corp
Lease:	13 Community	Well no:	6
Field:	WILMINGTON	Caog m2 area:	Not Reported
Map:	128	Status cod:	014
Source:	hud		
Latitude27:	33.7725		
Longitude2:	-118.259938		
Latitude83:	33.772518		
Longitude8:	-118.260842		
Td:	0		

## GEOCHECK® - PHYSICAL SETTING SOURCE MAP FINDINGS

Sec:	5	Rge:	13W
Twn:	5S		
Bm:	SB		
X coord:	0		
Y coord:	0		
Zone:	Not Reported	Spuddate:	12/12/1968 00:00:00
Abanddate:	12/30/1899 00:00:00	Comments 1:	Not Reported
District:	1	Site id:	CAOG60000014917

**DY545**

**SE**

**1/2 - 1 Mile**

**OIL\_GAS**

**CAOG60000015476**

Apinumber:	03703683	Operator:	Union Pacific Resources Co.
Lease:	Not Reported	Well no:	NC17A
Field:	WILMINGTON	Caog m2 area:	Not Reported
Map:	127	Status cod:	014
Source:	hud		
Latitude27:	33.776628		
Longitude2:	-118.24644		
Latitude83:	33.776646		
Longitude8:	-118.247344		
Td:	0		
Sec:	33		
Twn:	4S	Rge:	13W
Bm:	SB		
X coord:	0		
Y coord:	0		
Zone:	Not Reported	Spuddate:	12/12/1968 00:00:00
Abanddate:	12/30/1899 00:00:00	Comments 1:	Not Reported
District:	1	Site id:	CAOG60000015476

**DW546**

**SSE**

**1/2 - 1 Mile**

**OIL\_GAS**

**CAOG60000015114**

Apinumber:	03704062	Operator:	Exxon Mobil Corp
Lease:	Tua-2	Well no:	208
Field:	WILMINGTON	Caog m2 area:	Not Reported
Map:	127	Status cod:	008
Source:	hud		
Latitude27:	33.773631		
Longitude2:	-118.250906		
Latitude83:	33.773649		
Longitude8:	-118.25181		
Td:	0		
Sec:	4		
Twn:	5S	Rge:	13W
Bm:	SB		
X coord:	0		
Y coord:	0		
Zone:	Not Reported	Spuddate:	12/12/1968 00:00:00
Abanddate:	12/30/1899 00:00:00	Comments 1:	Not Reported
District:	1	Site id:	CAOG60000015114



## GEOCHECK® - PHYSICAL SETTING SOURCE MAP FINDINGS

Map ID  
Direction  
Distance

Database      EDR ID Number

**DS547**  
**ESE**  
**1/2 - 1 Mile**

**OIL\_GAS      CAOG60000015872**

Apinumber:	03703882	Operator:	Global Oil Production LLC
Lease:	Nwu	Well no:	31-25
Field:	WILMINGTON	Caog m2 area:	Not Reported
Map:	128	Status cod:	008
Source:	gps		
Latitude27:	33.781356		
Longitude2:	-118.243493		
Latitude83:	33.781374		
Longitude8:	-118.244397		
Td:	0		
Sec:	33		
Twn:	4S	Rge:	13W
Bm:	SB		
X coord:	0		
Y coord:	0		
Zone:	Not Reported	Spuddate:	12/12/1968 00:00:00
Abanddate:	12/30/1899 00:00:00	Comments 1:	Not Reported
District:	1	Site id:	CAOG60000015872

**EM548**  
**WNW**  
**1/2 - 1 Mile**

**OIL\_GAS      CAOG60000016436**

Apinumber:	03701979	Operator:	Magness Petroleum Co.
Lease:	Wtu	Well no:	973
Field:	WILMINGTON	Caog m2 area:	Not Reported
Map:	128	Status cod:	036
Source:	gps		
Latitude27:	33.789822		
Longitude2:	-118.270431		
Latitude83:	33.78984		
Longitude8:	-118.271336		
Td:	0		
Sec:	29		
Twn:	4S	Rge:	13W
Bm:	SB		
X coord:	0		
Y coord:	0		
Zone:	Not Reported	Spuddate:	12/12/1968 00:00:00
Abanddate:	12/30/1899 00:00:00	Comments 1:	Not Reported
District:	1	Site id:	CAOG60000016436

**DR549**  
**NW**  
**1/2 - 1 Mile**

**OIL\_GAS      CAOG60000016605**

## GEOCHECK® - PHYSICAL SETTING SOURCE MAP FINDINGS

Apinumber:	03701735	Operator:	Exxon Mobil Corp
Lease:	Wtu	Well no:	1002
Field:	WILMINGTON	Caog m2 area:	Not Reported
Map:	128	Status cod:	014
Source:	hud		
Latitude27:	33.792181		
Longitude2:	-118.268567		
Latitude83:	33.792199		
Longitude8:	-118.269472		
Td:	0		
Sec:	29		
Twn:	4S	Rge:	13W
Bm:	SB		
X coord:	0		
Y coord:	0		
Zone:	Not Reported	Spuddate:	12/12/1968 00:00:00
Abanddate:	12/30/1899 00:00:00	Comments 1:	Not Reported
District:	1	Site id:	CAOG60000016605

**DZ550**  
**ESE**  
**1/2 - 1 Mile**

**OIL\_GAS      CAOG60000015696**

Apinumber:	03703670	Operator:	Union Pacific Resources Co.
Lease:	Not Reported	Well no:	2TRU1Z
Field:	WILMINGTON	Caog m2 area:	Not Reported
Map:	127	Status cod:	136
Source:	hud		
Latitude27:	33.779152		
Longitude2:	-118.24443		
Latitude83:	33.77917		
Longitude8:	-118.245334		
Td:	0		
Sec:	33		
Twn:	4S	Rge:	13W
Bm:	SB		
X coord:	0		
Y coord:	0		
Zone:	Not Reported	Spuddate:	12/12/1968 00:00:00
Abanddate:	12/30/1899 00:00:00	Comments 1:	Not Reported
District:	1	Site id:	CAOG60000015696

**EA551**  
**SE**  
**1/2 - 1 Mile**

**OIL\_GAS      CAOG60000015304**

Apinumber:	03703843	Operator:	Union Pacific Resources Co.
Lease:	Not Reported	Well no:	NC3A
Field:	WILMINGTON	Caog m2 area:	Not Reported
Map:	127	Status cod:	014
Source:	hud		
Latitude27:	33.774988		
Longitude2:	-118.248319		
Latitude83:	33.775006		
Longitude8:	-118.249223		
Td:	0		

## GEOCHECK® - PHYSICAL SETTING SOURCE MAP FINDINGS

Sec:	33	Rge:	13W
Twn:	4S		
Bm:	SB		
X coord:	0		
Y coord:	0		
Zone:	Not Reported	Spuddate:	12/12/1968 00:00:00
Abanddate:	12/30/1899 00:00:00	Comments 1:	Not Reported
District:	1	Site id:	CAOG60000015304

**DX552**  
**WNW**  
**1/2 - 1 Mile**

**OIL\_GAS      CAOG60000016314**

Apinumber:	03702058	Operator:	Exxon Mobil Corp
Lease:	Wtu	Well no:	899
Field:	WILMINGTON	Caog m2 area:	Not Reported
Map:	128	Status cod:	015
Source:	hud		
Latitude27:	33.787911		
Longitude2:	-118.271441		
Latitude83:	33.787929		
Longitude8:	-118.272346		
Td:	0		
Sec:	32		
Twn:	4S	Rge:	13W
Bm:	SB		
X coord:	0		
Y coord:	0		
Zone:	Not Reported	Spuddate:	12/12/1968 00:00:00
Abanddate:	12/30/1899 00:00:00	Comments 1:	Not Reported
District:	1	Site id:	CAOG60000016314

**EG553**  
**South**  
**1/2 - 1 Mile**

**OIL\_GAS      CAOG60000014873**

Apinumber:	03703898	Operator:	Exxon Mobil Corp
Lease:	Wtu	Well no:	652
Field:	WILMINGTON	Caog m2 area:	Not Reported
Map:	128	Status cod:	014
Source:	hud		
Latitude27:	33.772213		
Longitude2:	-118.257396		
Latitude83:	33.772231		
Longitude8:	-118.2583		
Td:	0		
Sec:	5		
Twn:	5S	Rge:	13W
Bm:	SB		
X coord:	0		
Y coord:	0		
Zone:	Not Reported	Spuddate:	12/12/1968 00:00:00
Abanddate:	12/30/1899 00:00:00	Comments 1:	Not Reported
District:	1	Site id:	CAOG60000014873

# GEOCHECK® - PHYSICAL SETTING SOURCE MAP FINDINGS

Map ID  
Direction  
Distance

Database      EDR ID Number

**DW554**  
**SSE**  
**1/2 - 1 Mile**

**OIL\_GAS      CAOG60000015049**

Apinumber:	03722482	Operator:	Exxon Mobil Corp
Lease:	Tua-2	Well no:	301
Field:	WILMINGTON	Caog m2 area:	Not Reported
Map:	127	Status cod:	014
Source:	hud		
Latitude27:	33.773261		
Longitude2:	-118.251513		
Latitude83:	33.773279		
Longitude8:	-118.252417		
Td:	0		
Sec:	4		
Twn:	5S	Rge:	13W
Bm:	SB		
X coord:	0		
Y coord:	0		
Zone:	Not Reported	Spuddate:	12/12/1968 00:00:00
Abanddate:	12/30/1899 00:00:00	Comments 1:	Not Reported
District:	1	Site id:	CAOG60000015049

**EE555**  
**SSE**  
**1/2 - 1 Mile**

**OIL\_GAS      CAOG60000015144**

Apinumber:	03722484	Operator:	Exxon Mobil Corp
Lease:	Tua-2	Well no:	303
Field:	WILMINGTON	Caog m2 area:	Not Reported
Map:	127	Status cod:	014
Source:	hud		
Latitude27:	33.773827		
Longitude2:	-118.25018		
Latitude83:	33.773845		
Longitude8:	-118.251084		
Td:	0		
Sec:	4		
Twn:	5S	Rge:	13W
Bm:	SB		
X coord:	0		
Y coord:	0		
Zone:	Not Reported	Spuddate:	12/12/1968 00:00:00
Abanddate:	12/30/1899 00:00:00	Comments 1:	Not Reported
District:	1	Site id:	CAOG60000015144

**EN556**  
**ENE**  
**1/2 - 1 Mile**

**OIL\_GAS      CAOG60000016365**

## GEOCHECK® - PHYSICAL SETTING SOURCE MAP FINDINGS

Apinumber:	03703873	Operator:	Global Oil Production LLC
Lease:	Nwu	Well no:	23-13
Field:	WILMINGTON	Caog m2 area:	Not Reported
Map:	128	Status cod:	036
Source:	gps		
Latitude27:	33.788821		
Longitude2:	-118.243877		
Latitude83:	33.788839		
Longitude8:	-118.244781		
Td:	0		
Sec:	33		
Twn:	4S	Rge:	13W
Bm:	SB		
X coord:	0		
Y coord:	0		
Zone:	Not Reported	Spuddate:	12/12/1968 00:00:00
Abanddate:	12/30/1899 00:00:00	Comments 1:	Not Reported
District:	1	Site id:	CAOG60000016365

**EO557**

**SW**

**1/2 - 1 Mile**

**OIL\_GAS**

**CAOG60000015456**

Apinumber:	03701571	Operator:	Exxon Mobil Corp
Lease:	Wtu	Well no:	686
Field:	WILMINGTON	Caog m2 area:	Not Reported
Map:	128	Status cod:	014
Source:	hud		
Latitude27:	33.77628		
Longitude2:	-118.268481		
Latitude83:	33.776298		
Longitude8:	-118.269385		
Td:	0		
Sec:	32		
Twn:	4S	Rge:	13W
Bm:	SB		
X coord:	0		
Y coord:	0		
Zone:	Not Reported	Spuddate:	12/12/1968 00:00:00
Abanddate:	12/30/1899 00:00:00	Comments 1:	Not Reported
District:	1	Site id:	CAOG60000015456

**EP558**

**South**

**1/2 - 1 Mile**

**OIL\_GAS**

**CAOG60000014883**

Apinumber:	03703823	Operator:	Exxon Mobil Corp
Lease:	Wtu	Well no:	1241
Field:	WILMINGTON	Caog m2 area:	Not Reported
Map:	128	Status cod:	136
Source:	hud		
Latitude27:	33.772325		
Longitude2:	-118.254934		
Latitude83:	33.772343		
Longitude8:	-118.255838		
Td:	0		

## GEOCHECK® - PHYSICAL SETTING SOURCE MAP FINDINGS

Sec:	5	Rge:	13W
Twn:	5S		
Bm:	SB		
X coord:	0		
Y coord:	0		
Zone:	Not Reported	Spuddate:	12/12/1968 00:00:00
Abanddate:	12/30/1899 00:00:00	Comments 1:	Not Reported
District:	1	Site id:	CAOG60000014883

**EK559**

**NNE**

**1/2 - 1 Mile**

**OIL\_GAS**

**CAOG60000016915**

Apinumber:	03701406	Operator:	Axis Petroleum Company
Lease:	Not Reported	Well no:	G-7
Field:	WILMINGTON	Caog m2 area:	Not Reported
Map:	128	Status cod:	008
Source:	gps		
Latitude27:	33.795254		
Longitude2:	-118.250746		
Latitude83:	33.795272		
Longitude8:	-118.25165		
Td:	0		
Sec:	28		
Twn:	4S	Rge:	13W
Bm:	SB		
X coord:	0		
Y coord:	0		
Zone:	Not Reported	Spuddate:	12/12/1968 00:00:00
Abanddate:	12/30/1899 00:00:00	Comments 1:	Not Reported
District:	1	Site id:	CAOG600000016915

**DY560**

**SE**

**1/2 - 1 Mile**

**OIL\_GAS**

**CAOG60000015377**

Apinumber:	03703847	Operator:	Union Pacific Resources Co.
Lease:	Not Reported	Well no:	NC7A
Field:	WILMINGTON	Caog m2 area:	Not Reported
Map:	127	Status cod:	014
Source:	hud		
Latitude27:	33.775616		
Longitude2:	-118.247242		
Latitude83:	33.775634		
Longitude8:	-118.248146		
Td:	0		
Sec:	33		
Twn:	4S	Rge:	13W
Bm:	SB		
X coord:	0		
Y coord:	0		
Zone:	Not Reported	Spuddate:	12/12/1968 00:00:00
Abanddate:	12/30/1899 00:00:00	Comments 1:	Not Reported
District:	1	Site id:	CAOG60000015377

## GEOCHECK® - PHYSICAL SETTING SOURCE MAP FINDINGS

Map ID  
Direction  
Distance

Database EDR ID Number

**EA561**  
**SE**  
**1/2 - 1 Mile**

**OIL\_GAS CAOG60000015354**

Apinumber:	03703844	Operator:	Union Pacific Resources Co.
Lease:	Not Reported	Well no:	1RU12A
Field:	WILMINGTON	Caog m2 area:	Not Reported
Map:	127	Status cod:	135
Source:	hud		
Latitude27:	33.775341		
Longitude2:	-118.24757		
Latitude83:	33.775359		
Longitude8:	-118.248474		
Td:	0		
Sec:	33		
Twn:	4S	Rge:	13W
Bm:	SB		
X coord:	0		
Y coord:	0		
Zone:	Not Reported	Spuddate:	12/12/1968 00:00:00
Abanddate:	12/30/1899 00:00:00	Comments 1:	Not Reported
District:	1	Site id:	CAOG60000015354

**EQ562**  
**SE**  
**1/2 - 1 Mile**

**OIL\_GAS CAOG60000015510**

Apinumber:	03703676	Operator:	Union Pacific Resources Co.
Lease:	Not Reported	Well no:	NC19Z
Field:	WILMINGTON	Caog m2 area:	Not Reported
Map:	127	Status cod:	014
Source:	hud		
Latitude27:	33.776968		
Longitude2:	-118.245794		
Latitude83:	33.776986		
Longitude8:	-118.246698		
Td:	0		
Sec:	33		
Twn:	4S	Rge:	13W
Bm:	SB		
X coord:	0		
Y coord:	0		
Zone:	Not Reported	Spuddate:	12/12/1968 00:00:00
Abanddate:	12/30/1899 00:00:00	Comments 1:	Not Reported
District:	1	Site id:	CAOG60000015510

**EN563**  
**ENE**  
**1/2 - 1 Mile**

**OIL\_GAS CAOG60000016366**



## GEOCHECK® - PHYSICAL SETTING SOURCE MAP FINDINGS

Apinumber:	03722173	Operator:	Global Oil Production LLC
Lease:	Nwu	Well no:	23-15
Field:	WILMINGTON	Caog m2 area:	Not Reported
Map:	128	Status cod:	008
Source:	gps		
Latitude27:	33.788825		
Longitude2:	-118.243798		
Latitude83:	33.788843		
Longitude8:	-118.244702		
Td:	0		
Sec:	33		
Twn:	4S	Rge:	13W
Bm:	SB		
X coord:	0		
Y coord:	0		
Zone:	Not Reported	Spuddate:	12/12/1968 00:00:00
Abanddate:	12/30/1899 00:00:00	Comments 1:	Not Reported
District:	1	Site id:	CAOG60000016366

### **EH564**

**East**  
**1/2 - 1 Mile**

**OIL\_GAS      CAOG60000016176**

Apinumber:	03703885	Operator:	Global Oil Production LLC
Lease:	Nwu	Well no:	32-28
Field:	WILMINGTON	Caog m2 area:	Not Reported
Map:	128	Status cod:	008
Source:	gps		
Latitude27:	33.785957		
Longitude2:	-118.242913		
Latitude83:	33.785975		
Longitude8:	-118.243817		
Td:	0		
Sec:	33		
Twn:	4S	Rge:	13W
Bm:	SB		
X coord:	0		
Y coord:	0		
Zone:	Not Reported	Spuddate:	12/12/1968 00:00:00
Abanddate:	12/30/1899 00:00:00	Comments 1:	Not Reported
District:	1	Site id:	CAOG60000016176

### **EE565**

**SSE**  
**1/2 - 1 Mile**

**OIL\_GAS      CAOG60000015117**

Apinumber:	03722263	Operator:	Exxon Mobil Corp
Lease:	Tua-2	Well no:	300
Field:	WILMINGTON	Caog m2 area:	Not Reported
Map:	127	Status cod:	014
Source:	hud		
Latitude27:	33.773653		
Longitude2:	-118.250308		
Latitude83:	33.773671		
Longitude8:	-118.251212		
Td:	0		

## GEOCHECK® - PHYSICAL SETTING SOURCE MAP FINDINGS

Sec:	4	Rge:	13W
Twn:	5S		
Bm:	SB		
X coord:	0		
Y coord:	0		
Zone:	Not Reported	Spuddate:	12/12/1968 00:00:00
Abanddate:	12/30/1899 00:00:00	Comments 1:	Not Reported
District:	1	Site id:	CAOG60000015117

**ER566**  
**NW**  
**1/2 - 1 Mile**

**OIL\_GAS      CAOG60000016557**

Apinumber:	03701988	Operator:	Exxon Mobil Corp
Lease:	Wtu	Well no:	1000
Field:	WILMINGTON	Caog m2 area:	Not Reported
Map:	128	Status cod:	014
Source:	hud		
Latitude27:	33.791464		
Longitude2:	-118.269542		
Latitude83:	33.791482		
Longitude8:	-118.270447		
Td:	0		
Sec:	29		
Twn:	4S	Rge:	13W
Bm:	SB		
X coord:	0		
Y coord:	0		
Zone:	Not Reported	Spuddate:	12/12/1968 00:00:00
Abanddate:	12/30/1899 00:00:00	Comments 1:	Not Reported
District:	1	Site id:	CAOG60000016557

**DW567**  
**SSE**  
**1/2 - 1 Mile**

**OIL\_GAS      CAOG60000015091**

Apinumber:	03722483	Operator:	Exxon Mobil Corp
Lease:	Tua-2	Well no:	302
Field:	WILMINGTON	Caog m2 area:	Not Reported
Map:	127	Status cod:	014
Source:	hud		
Latitude27:	33.77345		
Longitude2:	-118.250732		
Latitude83:	33.773468		
Longitude8:	-118.251636		
Td:	0		
Sec:	4		
Twn:	5S	Rge:	13W
Bm:	SB		
X coord:	0		
Y coord:	0		
Zone:	Not Reported	Spuddate:	12/12/1968 00:00:00
Abanddate:	12/30/1899 00:00:00	Comments 1:	Not Reported
District:	1	Site id:	CAOG60000015091

## GEOCHECK® - PHYSICAL SETTING SOURCE MAP FINDINGS

Map ID  
Direction  
Distance

Database      EDR ID Number

**EE568**  
**SSE**  
**1/2 - 1 Mile**

**OIL\_GAS      CAOG60000015120**

Apinumber:	03704063	Operator:	Exxon Mobil Corp
Lease:	Not Reported	Well no:	W.I. 26
Field:	WILMINGTON	Caog m2 area:	Not Reported
Map:	127	Status cod:	136
Source:	hud		
Latitude27:	33.773676		
Longitude2:	-118.250218		
Latitude83:	33.773694		
Longitude8:	-118.251122		
Td:	0		
Sec:	4		
Twn:	5S	Rge:	13W
Bm:	SB		
X coord:	0		
Y coord:	0		
Zone:	Not Reported	Spuddate:	12/12/1968 00:00:00
Abanddate:	12/30/1899 00:00:00	Comments 1:	Not Reported
District:	1	Site id:	CAOG60000015120

**ES569**  
**WSW**  
**1/2 - 1 Mile**

**OIL\_GAS      CAOG60000015907**

Apinumber:	03701595	Operator:	Exxon Mobil Corp
Lease:	Wtu	Well no:	786
Field:	WILMINGTON	Caog m2 area:	Not Reported
Map:	128	Status cod:	015
Source:	hud		
Latitude27:	33.781859		
Longitude2:	-118.271943		
Latitude83:	33.781877		
Longitude8:	-118.272848		
Td:	0		
Sec:	32		
Twn:	4S	Rge:	13W
Bm:	SB		
X coord:	0		
Y coord:	0		
Zone:	Not Reported	Spuddate:	12/12/1968 00:00:00
Abanddate:	12/30/1899 00:00:00	Comments 1:	Not Reported
District:	1	Site id:	CAOG60000015907

**DV570**  
**NW**  
**1/2 - 1 Mile**

**OIL\_GAS      CAOG60000016725**

## GEOCHECK® - PHYSICAL SETTING SOURCE MAP FINDINGS

Apinumber:	03701936	Operator:	Exxon Mobil Corp
Lease:	Wtu	Well no:	1034
Field:	WILMINGTON	Caog m2 area:	Not Reported
Map:	128	Status cod:	014
Source:	hud		
Latitude27:	33.793364		
Longitude2:	-118.267611		
Latitude83:	33.793382		
Longitude8:	-118.268516		
Td:	0		
Sec:	29		
Twn:	4S	Rge:	13W
Bm:	SB		
X coord:	0		
Y coord:	0		
Zone:	Not Reported	Spuddate:	12/12/1968 00:00:00
Abanddate:	12/30/1899 00:00:00	Comments 1:	Not Reported
District:	1	Site id:	CAOG60000016725

### EN571

#### ENE

#### 1/2 - 1 Mile

OIL\_GAS

CAOG60000016367

Apinumber:	03722182	Operator:	Global Oil Production LLC
Lease:	Nwu	Well no:	23-14
Field:	WILMINGTON	Caog m2 area:	Not Reported
Map:	128	Status cod:	034
Source:	gps		
Latitude27:	33.78883		
Longitude2:	-118.243713		
Latitude83:	33.788848		
Longitude8:	-118.244617		
Td:	0		
Sec:	33		
Twn:	4S	Rge:	13W
Bm:	SB		
X coord:	0		
Y coord:	0		
Zone:	Not Reported	Spuddate:	12/12/1968 00:00:00
Abanddate:	12/30/1899 00:00:00	Comments 1:	Not Reported
District:	1	Site id:	CAOG60000016367

### EO572

#### SW

#### 1/2 - 1 Mile

OIL\_GAS

CAOG60000015442

Apinumber:	03701568	Operator:	Exxon Mobil Corp
Lease:	Wtu	Well no:	687
Field:	WILMINGTON	Caog m2 area:	Not Reported
Map:	128	Status cod:	014
Source:	hud		
Latitude27:	33.77616		
Longitude2:	-118.268517		
Latitude83:	33.776178		
Longitude8:	-118.269421		
Td:	0		

## GEOCHECK® - PHYSICAL SETTING SOURCE MAP FINDINGS

Sec:	32	Rge:	13W
Twn:	4S		
Bm:	SB		
X coord:	0		
Y coord:	0		
Zone:	Not Reported	Spuddate:	12/12/1968 00:00:00
Abanddate:	12/30/1899 00:00:00	Comments 1:	Not Reported
District:	1	Site id:	CAOG60000015442

**ES573**  
**WSW**  
**1/2 - 1 Mile**

**OIL\_GAS      CAOG60000015914**

Apinumber:	03701594	Operator:	Exxon Mobil Corp
Lease:	Wtu	Well no:	785
Field:	WILMINGTON	Caog m2 area:	Not Reported
Map:	128	Status cod:	015
Source:	hud		
Latitude27:	33.7819		
Longitude2:	-118.271984		
Latitude83:	33.781918		
Longitude8:	-118.272889		
Td:	0		
Sec:	32		
Twn:	4S	Rge:	13W
Bm:	SB		
X coord:	0		
Y coord:	0		
Zone:	Not Reported	Spuddate:	12/12/1968 00:00:00
Abanddate:	12/30/1899 00:00:00	Comments 1:	Not Reported
District:	1	Site id:	CAOG60000015914

**EO574**  
**SW**  
**1/2 - 1 Mile**

**OIL\_GAS      CAOG60000015435**

Apinumber:	03701630	Operator:	Exxon Mobil Corp
Lease:	Bolling	Well no:	7
Field:	WILMINGTON	Caog m2 area:	Not Reported
Map:	128	Status cod:	014
Source:	hud		
Latitude27:	33.776099		
Longitude2:	-118.268475		
Latitude83:	33.776117		
Longitude8:	-118.269379		
Td:	0		
Sec:	32		
Twn:	4S	Rge:	13W
Bm:	SB		
X coord:	0		
Y coord:	0		
Zone:	Not Reported	Spuddate:	12/12/1968 00:00:00
Abanddate:	12/30/1899 00:00:00	Comments 1:	Not Reported
District:	1	Site id:	CAOG60000015435

# GEOCHECK® - PHYSICAL SETTING SOURCE MAP FINDINGS

Map ID  
Direction  
Distance

Database EDR ID Number

**EJ575**  
**South**  
**1/2 - 1 Mile**

**OIL\_GAS CAOG60000014853**

Apinumber:	03701514	Operator:	Exxon Mobil Corp
Lease:	Wtu	Well no:	650
Field:	WILMINGTON	Caog m2 area:	Not Reported
Map:	128	Status cod:	014
Source:	hud		
Latitude27:	33.772098		
Longitude2:	-118.259102		
Latitude83:	33.772116		
Longitude8:	-118.260006		
Td:	0		
Sec:	5		
Twn:	5S	Rge:	13W
Bm:	SB		
X coord:	0		
Y coord:	0		
Zone:	Not Reported	Spuddate:	12/12/1968 00:00:00
Abanddate:	12/30/1899 00:00:00	Comments 1:	Not Reported
District:	1	Site id:	CAOG60000014853

**ET576**  
**NNE**  
**1/2 - 1 Mile**

**OIL\_GAS CAOG60000016983**

Apinumber:	03701405	Operator:	Axis Petroleum Company
Lease:	Not Reported	Well no:	G-6
Field:	WILMINGTON	Caog m2 area:	Not Reported
Map:	128	Status cod:	008
Source:	gps		
Latitude27:	33.795891		
Longitude2:	-118.252104		
Latitude83:	33.795909		
Longitude8:	-118.253008		
Td:	0		
Sec:	28		
Twn:	4S	Rge:	13W
Bm:	SB		
X coord:	0		
Y coord:	0		
Zone:	Not Reported	Spuddate:	12/12/1968 00:00:00
Abanddate:	12/30/1899 00:00:00	Comments 1:	Not Reported
District:	1	Site id:	CAOG60000016983

**EO577**  
**SW**  
**1/2 - 1 Mile**

**OIL\_GAS CAOG60000015439**

## GEOCHECK® - PHYSICAL SETTING SOURCE MAP FINDINGS

Apinumber:	03701570	Operator:	Exxon Mobil Corp
Lease:	Wtu	Well no:	685
Field:	WILMINGTON	Caog m2 area:	Not Reported
Map:	128	Status cod:	008
Source:	hud		
Latitude27:	33.776106		
Longitude2:	-118.268494		
Latitude83:	33.776124		
Longitude8:	-118.269398		
Td:	0		
Sec:	32		
Twn:	4S	Rge:	13W
Bm:	SB		
X coord:	0		
Y coord:	0		
Zone:	Not Reported	Spuddate:	12/12/1968 00:00:00
Abanddate:	12/30/1899 00:00:00	Comments 1:	Not Reported
District:	1	Site id:	CAOG60000015439

### EB578

NW

1/2 - 1 Mile

OIL\_GAS

CAOG60000016782

Apinumber:	03703775	Operator:	Morton and Dolley
Lease:	Irwin	Well no:	1
Field:	WILMINGTON	Caog m2 area:	Not Reported
Map:	128	Status cod:	014
Source:	hud		
Latitude27:	33.794052		
Longitude2:	-118.266734		
Latitude83:	33.79407		
Longitude8:	-118.267639		
Td:	0		
Sec:	29		
Twn:	4S	Rge:	13W
Bm:	SB		
X coord:	0		
Y coord:	0		
Zone:	Not Reported	Spuddate:	12/12/1968 00:00:00
Abanddate:	12/30/1899 00:00:00	Comments 1:	Not Reported
District:	1	Site id:	CAOG60000016782

### EO579

SW

1/2 - 1 Mile

OIL\_GAS

CAOG60000015426

Apinumber:	03701569	Operator:	Exxon Mobil Corp
Lease:	Wtu	Well no:	688
Field:	WILMINGTON	Caog m2 area:	Not Reported
Map:	128	Status cod:	136
Source:	hud		
Latitude27:	33.776041		
Longitude2:	-118.268493		
Latitude83:	33.776059		
Longitude8:	-118.269397		
Td:	0		



## GEOCHECK® - PHYSICAL SETTING SOURCE MAP FINDINGS

Sec:	32	Rge:	13W
Twn:	4S		
Bm:	SB		
X coord:	0		
Y coord:	0		
Zone:	Not Reported	Spuddate:	12/12/1968 00:00:00
Abanddate:	12/30/1899 00:00:00	Comments 1:	Not Reported
District:	1	Site id:	CAOG60000015426

**DW580**  
**SSE**  
**1/2 - 1 Mile**

**OIL\_GAS      CAOG60000015022**

Apinumber:	03722485	Operator:	Exxon Mobil Corp
Lease:	Tua-2	Well no:	304
Field:	WILMINGTON	Caog m2 area:	Not Reported
Map:	127	Status cod:	014
Source:	hud		
Latitude27:	33.773097		
Longitude2:	-118.251215		
Latitude83:	33.773115		
Longitude8:	-118.252119		
Td:	0		
Sec:	4		
Twn:	5S	Rge:	13W
Bm:	SB		
X coord:	0		
Y coord:	0		
Zone:	Not Reported	Spuddate:	12/12/1968 00:00:00
Abanddate:	12/30/1899 00:00:00	Comments 1:	Not Reported
District:	1	Site id:	CAOG60000015022

**EQ581**  
**SE**  
**1/2 - 1 Mile**

**OIL\_GAS      CAOG60000015537**

Apinumber:	03703677	Operator:	Union Pacific Resources Co.
Lease:	Not Reported	Well no:	NC20Z
Field:	WILMINGTON	Caog m2 area:	Not Reported
Map:	127	Status cod:	014
Source:	hud		
Latitude27:	33.777228		
Longitude2:	-118.245282		
Latitude83:	33.777246		
Longitude8:	-118.246186		
Td:	0		
Sec:	33		
Twn:	4S	Rge:	13W
Bm:	SB		
X coord:	0		
Y coord:	0		
Zone:	Not Reported	Spuddate:	12/12/1968 00:00:00
Abanddate:	12/30/1899 00:00:00	Comments 1:	Not Reported
District:	1	Site id:	CAOG60000015537

## GEOCHECK® - PHYSICAL SETTING SOURCE MAP FINDINGS

Map ID  
Direction  
Distance

Database      EDR ID Number

**EU582**  
**SSE**  
1/2 - 1 Mile

**OIL\_GAS      CAOG60000014999**

Apinumber:	03704064	Operator:	Mobil Oil Corp.
Lease:	Patten	Well no:	3
Field:	WILMINGTON	Caog m2 area:	Not Reported
Map:	127	Status cod:	014
Source:	hud		
Latitude27:	33.772975		
Longitude2:	-118.251362		
Latitude83:	33.772993		
Longitude8:	-118.252266		
Td:	0		
Sec:	4		
Twn:	5S	Rge:	13W
Bm:	SB		
X coord:	0		
Y coord:	0		
Zone:	Not Reported	Spuddate:	12/12/1968 00:00:00
Abanddate:	12/30/1899 00:00:00	Comments 1:	Not Reported
District:	1	Site id:	CAOG60000014999

**DZ583**  
**ESE**  
1/2 - 1 Mile

**OIL\_GAS      CAOG60000015633**

Apinumber:	03703671	Operator:	Union Pacific Resources Co.
Lease:	Not Reported	Well no:	NC13Z
Field:	WILMINGTON	Caog m2 area:	Not Reported
Map:	127	Status cod:	014
Source:	hud		
Latitude27:	33.778356		
Longitude2:	-118.244353		
Latitude83:	33.778374		
Longitude8:	-118.245257		
Td:	0		
Sec:	33		
Twn:	4S	Rge:	13W
Bm:	SB		
X coord:	0		
Y coord:	0		
Zone:	Not Reported	Spuddate:	12/12/1968 00:00:00
Abanddate:	12/30/1899 00:00:00	Comments 1:	Not Reported
District:	1	Site id:	CAOG60000015633

**EU584**  
**SSE**  
1/2 - 1 Mile

**OIL\_GAS      CAOG60000014940**

## GEOCHECK® - PHYSICAL SETTING SOURCE MAP FINDINGS

Apinumber:	03701690	Operator:	Exxon Mobil Corp
Lease:	Wtu	Well no:	1248
Field:	WILMINGTON	Caog m2 area:	Not Reported
Map:	128	Status cod:	134
Source:	hud		
Latitude27:	33.772631		
Longitude2:	-118.252178		
Latitude83:	33.772649		
Longitude8:	-118.253082		
Td:	0		
Sec:	5		
Twn:	5S	Rge:	13W
Bm:	SB		
X coord:	0		
Y coord:	0		
Zone:	Not Reported	Spuddate:	12/12/1968 00:00:00
Abanddate:	12/30/1899 00:00:00	Comments 1:	Not Reported
District:	1	Site id:	CAOG60000014940

---

**EV585  
SSE  
1/2 - 1 Mile**

**OIL\_GAS      CAOG60000014913**

Apinumber:	03701691	Operator:	Exxon Mobil Corp
Lease:	Not Reported	Well no:	W.I. 25
Field:	WILMINGTON	Caog m2 area:	Not Reported
Map:	128	Status cod:	134
Source:	hud		
Latitude27:	33.772481		
Longitude2:	-118.252651		
Latitude83:	33.772499		
Longitude8:	-118.253555		
Td:	0		
Sec:	5		
Twn:	5S	Rge:	13W
Bm:	SB		
X coord:	0		
Y coord:	0		
Zone:	Not Reported	Spuddate:	12/12/1968 00:00:00
Abanddate:	12/30/1899 00:00:00	Comments 1:	Not Reported
District:	1	Site id:	CAOG60000014913

---

**EF586  
SSW  
1/2 - 1 Mile**

**OIL\_GAS      CAOG60000015005**

Apinumber:	03701544	Operator:	Exxon Mobil Corp
Lease:	Wtu	Well no:	642
Field:	WILMINGTON	Caog m2 area:	Not Reported
Map:	128	Status cod:	014
Source:	hud		
Latitude27:	33.773008		
Longitude2:	-118.263931		
Latitude83:	33.773026		
Longitude8:	-118.264835		
Td:	0		

## GEOCHECK® - PHYSICAL SETTING SOURCE MAP FINDINGS

Sec:	5	Rge:	13W
Twn:	5S		
Bm:	SB		
X coord:	0		
Y coord:	0		
Zone:	Not Reported	Spuddate:	12/12/1968 00:00:00
Abanddate:	12/30/1899 00:00:00	Comments 1:	Not Reported
District:	1	Site id:	CAOG60000015005

**EQ587**

**SE**

**1/2 - 1 Mile**

**OIL\_GAS**

**CAOG60000015414**

Apinumber:	03701752	Operator:	Union Pacific Resources Co.
Lease:	Not Reported	Well no:	UP633H
Field:	WILMINGTON	Caog m2 area:	Not Reported
Map:	127	Status cod:	014
Source:	hud		
Latitude27:	33.77601		
Longitude2:	-118.24625		
Latitude83:	33.776028		
Longitude8:	-118.247154		
Td:	0		
Sec:	33		
Twn:	4S	Rge:	13W
Bm:	SB		
X coord:	0		
Y coord:	0		
Zone:	Not Reported	Spuddate:	12/12/1968 00:00:00
Abanddate:	12/30/1899 00:00:00	Comments 1:	Not Reported
District:	1	Site id:	CAOG60000015414

**EG588**

**South**

**1/2 - 1 Mile**

**OIL\_GAS**

**CAOG60000014788**

Apinumber:	03705097	Operator:	Exxon Mobil Corp
Lease:	Wtu	Well no:	653
Field:	WILMINGTON	Caog m2 area:	Not Reported
Map:	128	Status cod:	136
Source:	hud		
Latitude27:	33.771789		
Longitude2:	-118.256457		
Latitude83:	33.771807		
Longitude8:	-118.257361		
Td:	0		
Sec:	5		
Twn:	5S	Rge:	13W
Bm:	SB		
X coord:	0		
Y coord:	0		
Zone:	Not Reported	Spuddate:	12/12/1968 00:00:00
Abanddate:	12/30/1899 00:00:00	Comments 1:	Not Reported
District:	1	Site id:	CAOG60000014788

## GEOCHECK® - PHYSICAL SETTING SOURCE MAP FINDINGS

Map ID  
Direction  
Distance

Database EDR ID Number

**EQ589**

**SE**  
**1/2 - 1 Mile**

**OIL\_GAS CAOG60000015452**

Apinumber:	03704657	Operator:	Union Pacific Resources Co.
Lease:	Not Reported	Well no:	1UL9A
Field:	WILMINGTON	Caog m2 area:	Not Reported
Map:	127	Status cod:	135
Source:	hud		
Latitude27:	33.776266		
Longitude2:	-118.245886		
Latitude83:	33.776284		
Longitude8:	-118.24679		
Td:	0		
Sec:	33		
Twn:	4S	Rge:	13W
Bm:	SB		
X coord:	0		
Y coord:	0		
Zone:	Not Reported	Spuddate:	12/12/1968 00:00:00
Abanddate:	12/30/1899 00:00:00	Comments 1:	Not Reported
District:	1	Site id:	CAOG60000015452

**EW590**

**WNW**  
**1/2 - 1 Mile**

**OIL\_GAS CAOG60000016376**

Apinumber:	03703791	Operator:	Exxon Mobil Corp
Lease:	Wtu	Well no:	940
Field:	WILMINGTON	Caog m2 area:	Not Reported
Map:	128	Status cod:	014
Source:	hud		
Latitude27:	33.788925		
Longitude2:	-118.271625		
Latitude83:	33.788943		
Longitude8:	-118.27253		
Td:	0		
Sec:	32		
Twn:	4S	Rge:	13W
Bm:	SB		
X coord:	0		
Y coord:	0		
Zone:	Not Reported	Spuddate:	12/12/1968 00:00:00
Abanddate:	12/30/1899 00:00:00	Comments 1:	Not Reported
District:	1	Site id:	CAOG60000016376

**EX591**

**SE**  
**1/2 - 1 Mile**

**OIL\_GAS CAOG60000015221**

## GEOCHECK® - PHYSICAL SETTING SOURCE MAP FINDINGS

Apinumber:	03723182	Operator:	Tidelands Oil Production Co.
Lease:	Not Reported	Well no:	1U17A
Field:	WILMINGTON	Caog m2 area:	Not Reported
Map:	127	Status cod:	134
Source:	hud		
Latitude27:	33.774309		
Longitude2:	-118.24832		
Latitude83:	33.774327		
Longitude8:	-118.249224		
Td:	0		
Sec:	4		
Twn:	5S	Rge:	13W
Bm:	SB		
X coord:	0		
Y coord:	0		
Zone:	Not Reported	Spuddate:	12/12/1968 00:00:00
Abanddate:	12/30/1899 00:00:00	Comments 1:	Not Reported
District:	1	Site id:	CAOG60000015221

**ED592**

**SSW**

**1/2 - 1 Mile**

**OIL\_GAS**

**CAOG60000014901**

Apinumber:	03701528	Operator:	Exxon Mobil Corp
Lease:	Wtu	Well no:	644
Field:	WILMINGTON	Caog m2 area:	Not Reported
Map:	128	Status cod:	014
Source:	hud		
Latitude27:	33.772421		
Longitude2:	-118.262504		
Latitude83:	33.772439		
Longitude8:	-118.263408		
Td:	0		
Sec:	5		
Twn:	5S	Rge:	13W
Bm:	SB		
X coord:	0		
Y coord:	0		
Zone:	Not Reported	Spuddate:	12/12/1968 00:00:00
Abanddate:	12/30/1899 00:00:00	Comments 1:	Not Reported
District:	1	Site id:	CAOG60000014901

**EY593**

**ESE**

**1/2 - 1 Mile**

**OIL\_GAS**

**CAOG60000015581**

Apinumber:	03703672	Operator:	Union Pacific Resources Co.
Lease:	Not Reported	Well no:	NC14Z
Field:	WILMINGTON	Caog m2 area:	Not Reported
Map:	127	Status cod:	014
Source:	hud		
Latitude27:	33.777707		
Longitude2:	-118.244569		
Latitude83:	33.777725		
Longitude8:	-118.245473		
Td:	0		

## GEOCHECK® - PHYSICAL SETTING SOURCE MAP FINDINGS

Sec:	33	Rge:	13W
Twn:	4S		
Bm:	SB		
X coord:	0		
Y coord:	0		
Zone:	Not Reported	Spddate:	12/12/1968 00:00:00
Abanddate:	12/30/1899 00:00:00	Comments 1:	Not Reported
District:	1	Site id:	CAOG60000015581

**EM594**  
**WNW**  
**1/2 - 1 Mile**

**OIL\_GAS      CAOG60000016394**

Apinumber:	03701377	Operator:	Exxon Mobil Corp
Lease:	Wtu	Well no:	941
Field:	WILMINGTON	Caog m2 area:	Not Reported
Map:	128	Status cod:	014
Source:	hud		
Latitude27:	33.789275		
Longitude2:	-118.271522		
Latitude83:	33.789293		
Longitude8:	-118.272427		
Td:	0		
Sec:	32		
Twn:	4S	Rge:	13W
Bm:	SB		
X coord:	0		
Y coord:	0		
Zone:	Not Reported	Spddate:	12/12/1968 00:00:00
Abanddate:	12/30/1899 00:00:00	Comments 1:	Not Reported
District:	1	Site id:	CAOG60000016394

**ED595**  
**SSW**  
**1/2 - 1 Mile**

**OIL\_GAS      CAOG60000014900**

Apinumber:	03701527	Operator:	Exxon Mobil Corp
Lease:	Wtu	Well no:	643
Field:	WILMINGTON	Caog m2 area:	Not Reported
Map:	128	Status cod:	014
Source:	hud		
Latitude27:	33.772421		
Longitude2:	-118.262606		
Latitude83:	33.772439		
Longitude8:	-118.26351		
Td:	0		
Sec:	5		
Twn:	5S	Rge:	13W
Bm:	SB		
X coord:	0		
Y coord:	0		
Zone:	Not Reported	Spddate:	12/12/1968 00:00:00
Abanddate:	12/30/1899 00:00:00	Comments 1:	Not Reported
District:	1	Site id:	CAOG60000014900



## GEOCHECK® - PHYSICAL SETTING SOURCE MAP FINDINGS

Map ID  
Direction  
Distance

Database      EDR ID Number

**EX596**  
**SE**  
**1/2 - 1 Mile**

**OIL\_GAS      CAOG60000015208**

Apinumber:	03721654	Operator:	Tidelands Oil Production Co.
Lease:	Not Reported	Well no:	UP811A
Field:	WILMINGTON	Caog m2 area:	Not Reported
Map:	127	Status cod:	014
Source:	hud		
Latitude27:	33.774193		
Longitude2:	-118.248392		
Latitude83:	33.774211		
Longitude8:	-118.249296		
Td:	0		
Sec:	4		
Twn:	5S	Rge:	13W
Bm:	SB		
X coord:	0		
Y coord:	0		
Zone:	Not Reported	Spuddate:	12/12/1968 00:00:00
Abanddate:	12/30/1899 00:00:00	Comments 1:	Not Reported
District:	1	Site id:	CAOG60000015208

**EE597**  
**SE**  
**1/2 - 1 Mile**

**OIL\_GAS      CAOG60000015167**

Apinumber:	03704342	Operator:	Tidelands Oil Production Co.
Lease:	Not Reported	Well no:	1F9A
Field:	WILMINGTON	Caog m2 area:	Not Reported
Map:	127	Status cod:	134
Source:	hud		
Latitude27:	33.773984		
Longitude2:	-118.248631		
Latitude83:	33.774002		
Longitude8:	-118.249535		
Td:	0		
Sec:	4		
Twn:	5S	Rge:	13W
Bm:	SB		
X coord:	0		
Y coord:	0		
Zone:	Not Reported	Spuddate:	12/12/1968 00:00:00
Abanddate:	12/30/1899 00:00:00	Comments 1:	Not Reported
District:	1	Site id:	CAOG60000015167

**EE598**  
**SSE**  
**1/2 - 1 Mile**

**OIL\_GAS      CAOG60000015118**

## GEOCHECK® - PHYSICAL SETTING SOURCE MAP FINDINGS

Apinumber:	03704854	Operator:	Union Pacific Resources Co.
Lease:	Union Pacific	Well no:	5
Field:	WILMINGTON	Caog m2 area:	Not Reported
Map:	127	Status cod:	014
Source:	hud		
Latitude27:	33.773666		
Longitude2:	-118.249181		
Latitude83:	33.773684		
Longitude8:	-118.250085		
Td:	0		
Sec:	4		
Twn:	5S	Rge:	13W
Bm:	SB		
X coord:	0		
Y coord:	0		
Zone:	Not Reported	Spuddate:	12/12/1968 00:00:00
Abanddate:	12/30/1899 00:00:00	Comments 1:	Not Reported
District:	1	Site id:	CAOG60000015118

---

**EC599  
WNW  
1/2 - 1 Mile**

**OIL\_GAS      CAOG60000016296**

Apinumber:	03701756	Operator:	Exxon Mobil Corp
Lease:	Wtu	Well no:	898
Field:	WILMINGTON	Caog m2 area:	Not Reported
Map:	128	Status cod:	015
Source:	hud		
Latitude27:	33.787535		
Longitude2:	-118.272313		
Latitude83:	33.787553		
Longitude8:	-118.273218		
Td:	0		
Sec:	32		
Twn:	4S	Rge:	13W
Bm:	SB		
X coord:	0		
Y coord:	0		
Zone:	Not Reported	Spuddate:	12/12/1968 00:00:00
Abanddate:	12/30/1899 00:00:00	Comments 1:	Not Reported
District:	1	Site id:	CAOG60000016296

---

**EQ600  
SE  
1/2 - 1 Mile**

**OIL\_GAS      CAOG60000015471**

Apinumber:	03704661	Operator:	Union Pacific Resources Co.
Lease:	Not Reported	Well no:	2ATR15B
Field:	WILMINGTON	Caog m2 area:	Not Reported
Map:	127	Status cod:	135
Source:	hud		
Latitude27:	33.77647		
Longitude2:	-118.24547		
Latitude83:	33.776488		
Longitude8:	-118.246374		
Td:	0		

## GEOCHECK® - PHYSICAL SETTING SOURCE MAP FINDINGS

Sec:	33	Rge:	13W
Twn:	4S		
Bm:	SB		
X coord:	0		
Y coord:	0		
Zone:	Not Reported	Spuddate:	12/12/1968 00:00:00
Abanddate:	12/30/1899 00:00:00	Comments 1:	Not Reported
District:	1	Site id:	CAOG60000015471

**EH601**  
**ENE**  
**1/2 - 1 Mile**

**OIL\_GAS      CAOG60000016248**

Apinumber:	03703876	Operator:	Global Oil Production LLC
Lease:	Nwu	Well no:	26-18
Field:	WILMINGTON	Caog m2 area:	Not Reported
Map:	128	Status cod:	008
Source:	gps		
Latitude27:	33.786925		
Longitude2:	-118.242481		
Latitude83:	33.786943		
Longitude8:	-118.243385		
Td:	0		
Sec:	33		
Twn:	4S	Rge:	13W
Bm:	SB		
X coord:	0		
Y coord:	0		
Zone:	Not Reported	Spuddate:	12/12/1968 00:00:00
Abanddate:	12/30/1899 00:00:00	Comments 1:	Not Reported
District:	1	Site id:	CAOG60000016248

**EE602**  
**SSE**  
**1/2 - 1 Mile**

**OIL\_GAS      CAOG60000015125**

Apinumber:	03704582	Operator:	Union Pacific Resources Co.
Lease:	Not Reported	Well no:	UP583A
Field:	WILMINGTON	Caog m2 area:	Not Reported
Map:	127	Status cod:	014
Source:	hud		
Latitude27:	33.773723		
Longitude2:	-118.249022		
Latitude83:	33.773741		
Longitude8:	-118.249926		
Td:	0		
Sec:	4		
Twn:	5S	Rge:	13W
Bm:	SB		
X coord:	0		
Y coord:	0		
Zone:	Not Reported	Spuddate:	12/12/1968 00:00:00
Abanddate:	12/30/1899 00:00:00	Comments 1:	Not Reported
District:	1	Site id:	CAOG60000015125

## GEOCHECK® - PHYSICAL SETTING SOURCE MAP FINDINGS

Map ID  
Direction  
Distance

Database      EDR ID Number

**EZ603**  
**ESE**  
**1/2 - 1 Mile**

**OIL\_GAS      CAOG60000015909**

Apinumber:	03703884	Operator:	Global Oil Production LLC
Lease:	Nwu	Well no:	31-27
Field:	WILMINGTON	Caog m2 area:	Not Reported
Map:	128	Status cod:	008
Source:	gps		
Latitude27:	33.781876		
Longitude2:	-118.242461		
Latitude83:	33.781894		
Longitude8:	-118.243365		
Td:	0		
Sec:	33		
Twn:	4S	Rge:	13W
Bm:	SB		
X coord:	0		
Y coord:	0		
Zone:	Not Reported	Spuddate:	12/12/1968 00:00:00
Abanddate:	12/30/1899 00:00:00	Comments 1:	Not Reported
District:	1	Site id:	CAOG60000015909

**EX604**  
**SE**  
**1/2 - 1 Mile**

**OIL\_GAS      CAOG60000015287**

Apinumber:	03704165	Operator:	Tidelands Oil Production Co.
Lease:	Not Reported	Well no:	UP6A
Field:	WILMINGTON	Caog m2 area:	Not Reported
Map:	127	Status cod:	014
Source:	hud		
Latitude27:	33.774836		
Longitude2:	-118.247261		
Latitude83:	33.774854		
Longitude8:	-118.248165		
Td:	0		
Sec:	33		
Twn:	4S	Rge:	13W
Bm:	SB		
X coord:	0		
Y coord:	0		
Zone:	Not Reported	Spuddate:	12/12/1968 00:00:00
Abanddate:	12/30/1899 00:00:00	Comments 1:	Not Reported
District:	1	Site id:	CAOG60000015287

**EX605**  
**SE**  
**1/2 - 1 Mile**

**OIL\_GAS      CAOG60000015206**

## GEOCHECK® - PHYSICAL SETTING SOURCE MAP FINDINGS

Apinumber:	03722410	Operator:	Union Pacific Resources Co.
Lease:	Not Reported	Well no:	UP838A
Field:	WILMINGTON	Caog m2 area:	Not Reported
Map:	127	Status cod:	014
Source:	hud		
Latitude27:	33.774186		
Longitude2:	-118.2482		
Latitude83:	33.774204		
Longitude8:	-118.249104		
Td:	0		
Sec:	4		
Twn:	5S	Rge:	13W
Bm:	SB		
X coord:	0		
Y coord:	0		
Zone:	Not Reported	Spuddate:	12/12/1968 00:00:00
Abanddate:	12/30/1899 00:00:00	Comments 1:	Not Reported
District:	1	Site id:	CAOG60000015206

**ER606  
WNW  
1/2 - 1 Mile**

**OIL\_GAS      CAOG60000016539**

Apinumber:	03701734	Operator:	Exxon Mobil Corp
Lease:	Wtu	Well no:	974
Field:	WILMINGTON	Caog m2 area:	Not Reported
Map:	128	Status cod:	014
Source:	hud		
Latitude27:	33.791307		
Longitude2:	-118.270408		
Latitude83:	33.791325		
Longitude8:	-118.271313		
Td:	0		
Sec:	29		
Twn:	4S	Rge:	13W
Bm:	SB		
X coord:	0		
Y coord:	0		
Zone:	Not Reported	Spuddate:	12/12/1968 00:00:00
Abanddate:	12/30/1899 00:00:00	Comments 1:	Not Reported
District:	1	Site id:	CAOG60000016539

**FA607  
WNW  
1/2 - 1 Mile**

**OIL\_GAS      CAOG60000016290**

Apinumber:	03722023	Operator:	Exxon Mobil Corp
Lease:	Wtu	Well no:	1853
Field:	WILMINGTON	Caog m2 area:	Not Reported
Map:	128	Status cod:	015
Source:	hud		
Latitude27:	33.787439		
Longitude2:	-118.272402		
Latitude83:	33.787457		
Longitude8:	-118.273307		
Td:	0		

## GEOCHECK® - PHYSICAL SETTING SOURCE MAP FINDINGS

Sec:	32	Rge:	13W
Twn:	4S		
Bm:	SB		
X coord:	0		
Y coord:	0		
Zone:	Not Reported	Spuddate:	12/12/1968 00:00:00
Abanddate:	12/30/1899 00:00:00	Comments 1:	Not Reported
District:	1	Site id:	CAOG60000016290

**EX608**  
**SE**  
**1/2 - 1 Mile**

**OIL\_GAS      CAOG60000015269**

Apinumber:	03703848	Operator:	Union Pacific Resources Co.
Lease:	Not Reported	Well no:	GA2S
Field:	WILMINGTON	Caog m2 area:	Not Reported
Map:	127	Status cod:	014
Source:	hud		
Latitude27:	33.774672		
Longitude2:	-118.247453		
Latitude83:	33.77469		
Longitude8:	-118.248357		
Td:	0		
Sec:	4		
Twn:	5S	Rge:	13W
Bm:	SB		
X coord:	0		
Y coord:	0		
Zone:	Not Reported	Spuddate:	12/12/1968 00:00:00
Abanddate:	12/30/1899 00:00:00	Comments 1:	Not Reported
District:	1	Site id:	CAOG60000015269

**ER609**  
**NW**  
**1/2 - 1 Mile**

**OIL\_GAS      CAOG60000016616**

Apinumber:	03701989	Operator:	Exxon Mobil Corp
Lease:	Wtu	Well no:	999
Field:	WILMINGTON	Caog m2 area:	Not Reported
Map:	128	Status cod:	014
Source:	hud		
Latitude27:	33.792257		
Longitude2:	-118.269644		
Latitude83:	33.792275		
Longitude8:	-118.270549		
Td:	0		
Sec:	29		
Twn:	4S	Rge:	13W
Bm:	SB		
X coord:	0		
Y coord:	0		
Zone:	Not Reported	Spuddate:	12/12/1968 00:00:00
Abanddate:	12/30/1899 00:00:00	Comments 1:	Not Reported
District:	1	Site id:	CAOG60000016616

## GEOCHECK® - PHYSICAL SETTING SOURCE MAP FINDINGS

Map ID  
Direction  
Distance

Database      EDR ID Number

**EX610**  
**SE**  
**1/2 - 1 Mile**

**OIL\_GAS      CAOG60000015249**

Apinumber:	03721651	Operator:	Tidelands Oil Production Co.
Lease:	Not Reported	Well no:	UP813A
Field:	WILMINGTON	Caog m2 area:	Not Reported
Map:	127	Status cod:	008
Source:	gps		
Latitude27:	33.774555		
Longitude2:	-118.247592		
Latitude83:	33.774573		
Longitude8:	-118.248496		
Td:	0		
Sec:	4		
Twn:	5S	Rge:	13W
Bm:	SB		
X coord:	0		
Y coord:	0		
Zone:	Not Reported	Spuddate:	12/12/1968 00:00:00
Abanddate:	12/30/1899 00:00:00	Comments 1:	Not Reported
District:	1	Site id:	CAOG60000015249

**EX611**  
**SE**  
**1/2 - 1 Mile**

**OIL\_GAS      CAOG60000015211**

Apinumber:	03704179	Operator:	Union Pacific Resources Co.
Lease:	Not Reported	Well no:	UP24A
Field:	WILMINGTON	Caog m2 area:	Not Reported
Map:	127	Status cod:	014
Source:	hud		
Latitude27:	33.774203		
Longitude2:	-118.24811		
Latitude83:	33.774221		
Longitude8:	-118.249014		
Td:	0		
Sec:	4		
Twn:	5S	Rge:	13W
Bm:	SB		
X coord:	0		
Y coord:	0		
Zone:	Not Reported	Spuddate:	12/12/1968 00:00:00
Abanddate:	12/30/1899 00:00:00	Comments 1:	Not Reported
District:	1	Site id:	CAOG60000015211

**EM612**  
**WNW**  
**1/2 - 1 Mile**

**OIL\_GAS      CAOG60000016435**



## GEOCHECK® - PHYSICAL SETTING SOURCE MAP FINDINGS

Apinumber:	03703790	Operator:	Exxon Mobil Corp
Lease:	Wtu	Well no:	972
Field:	WILMINGTON	Caog m2 area:	Not Reported
Map:	128	Status cod:	014
Source:	hud		
Latitude27:	33.78982		
Longitude2:	-118.271433		
Latitude83:	33.789838		
Longitude8:	-118.272338		
Td:	0		
Sec:	29		
Twn:	4S	Rge:	13W
Bm:	SB		
X coord:	0		
Y coord:	0		
Zone:	Not Reported	Spuddate:	12/12/1968 00:00:00
Abanddate:	12/30/1899 00:00:00	Comments 1:	Not Reported
District:	1	Site id:	CAOG60000016435

**EP613  
SSE  
1/2 - 1 Mile**

**OIL\_GAS      CAOG60000014805**

Apinumber:	03701692	Operator:	Exxon Mobil Corp
Lease:	Wtu	Well no:	1242
Field:	WILMINGTON	Caog m2 area:	Not Reported
Map:	128	Status cod:	136
Source:	hud		
Latitude27:	33.771879		
Longitude2:	-118.253931		
Latitude83:	33.771897		
Longitude8:	-118.254835		
Td:	0		
Sec:	5		
Twn:	5S	Rge:	13W
Bm:	SB		
X coord:	0		
Y coord:	0		
Zone:	Not Reported	Spuddate:	12/12/1968 00:00:00
Abanddate:	12/30/1899 00:00:00	Comments 1:	Not Reported
District:	1	Site id:	CAOG60000014805

**EX614  
SE  
1/2 - 1 Mile**

**OIL\_GAS      CAOG60000015235**

Apinumber:	03704323	Operator:	Union Pacific Resources Co.
Lease:	Not Reported	Well no:	1F2A
Field:	WILMINGTON	Caog m2 area:	Not Reported
Map:	127	Status cod:	134
Source:	hud		
Latitude27:	33.774446		
Longitude2:	-118.247733		
Latitude83:	33.774464		
Longitude8:	-118.248637		
Td:	0		

## GEOCHECK® - PHYSICAL SETTING SOURCE MAP FINDINGS

Sec:	4	Rge:	13W
Twn:	5S		
Bm:	SB		
X coord:	0		
Y coord:	0		
Zone:	Not Reported	Spddate:	12/12/1968 00:00:00
Abanddate:	12/30/1899 00:00:00	Comments 1:	Not Reported
District:	1	Site id:	CAOG60000015235

**EU615**  
**SSE**  
**1/2 - 1 Mile**

**OIL\_GAS      CAOG60000015010**

Apinumber:	03704066	Operator:	Exxon Mobil Corp
Lease:	Tua-2	Well no:	213
Field:	WILMINGTON	Caog m2 area:	Not Reported
Map:	127	Status cod:	014
Source:	hud		
Latitude27:	33.773035		
Longitude2:	-118.250248		
Latitude83:	33.773053		
Longitude8:	-118.251152		
Td:	0		
Sec:	4		
Twn:	5S	Rge:	13W
Bm:	SB		
X coord:	0		
Y coord:	0		
Zone:	Not Reported	Spddate:	12/12/1968 00:00:00
Abanddate:	12/30/1899 00:00:00	Comments 1:	Not Reported
District:	1	Site id:	CAOG60000015010

**FB616**  
**WSW**  
**1/2 - 1 Mile**

**OIL\_GAS      CAOG60000015627**

Apinumber:	03701588	Operator:	Exxon Mobil Corp
Lease:	Wtu	Well no:	734
Field:	WILMINGTON	Caog m2 area:	Not Reported
Map:	128	Status cod:	014
Source:	hud		
Latitude27:	33.778313		
Longitude2:	-118.271085		
Latitude83:	33.778331		
Longitude8:	-118.27199		
Td:	0		
Sec:	32		
Twn:	4S	Rge:	13W
Bm:	SB		
X coord:	0		
Y coord:	0		
Zone:	Not Reported	Spddate:	12/12/1968 00:00:00
Abanddate:	12/30/1899 00:00:00	Comments 1:	Not Reported
District:	1	Site id:	CAOG60000015627

# GEOCHECK® - PHYSICAL SETTING SOURCE MAP FINDINGS

Map ID  
Direction  
Distance

Database EDR ID Number

**FB617**  
**WSW**  
**1/2 - 1 Mile**

**OIL\_GAS CAOG60000015632**

Apinumber:	03701587	Operator:	Exxon Mobil Corp
Lease:	Wtu	Well no:	735
Field:	WILMINGTON	Caog m2 area:	Not Reported
Map:	128	Status cod:	014
Source:	hud		
Latitude27:	33.778349		
Longitude2:	-118.271119		
Latitude83:	33.778367		
Longitude8:	-118.272024		
Td:	0		
Sec:	32		
Twn:	4S	Rge:	13W
Bm:	SB		
X coord:	0		
Y coord:	0		
Zone:	Not Reported	Spuddate:	12/12/1968 00:00:00
Abanddate:	12/30/1899 00:00:00	Comments 1:	Not Reported
District:	1	Site id:	CAOG60000015632

**EX618**  
**SE**  
**1/2 - 1 Mile**

**OIL\_GAS CAOG60000015263**

Apinumber:	03721345	Operator:	Union Pacific Resources Co.
Lease:	Not Reported	Well no:	1UL8A
Field:	WILMINGTON	Caog m2 area:	Not Reported
Map:	127	Status cod:	134
Source:	hud		
Latitude27:	33.77462		
Longitude2:	-118.247392		
Latitude83:	33.774638		
Longitude8:	-118.248296		
Td:	0		
Sec:	4		
Twn:	5S	Rge:	13W
Bm:	SB		
X coord:	0		
Y coord:	0		
Zone:	Not Reported	Spuddate:	12/12/1968 00:00:00
Abanddate:	12/30/1899 00:00:00	Comments 1:	Not Reported
District:	1	Site id:	CAOG60000015263

**EU619**  
**SSE**  
**1/2 - 1 Mile**

**OIL\_GAS CAOG60000014965**

## GEOCHECK® - PHYSICAL SETTING SOURCE MAP FINDINGS

Apinumber:	03704067	Operator:	Exxon Mobil Corp
Lease:	Tua-2	Well no:	211
Field:	WILMINGTON	Caog m2 area:	Not Reported
Map:	127	Status cod:	014
Source:	hud		
Latitude27:	33.77281		
Longitude2:	-118.250631		
Latitude83:	33.772828		
Longitude8:	-118.251535		
Td:	0		
Sec:	4		
Twn:	5S	Rge:	13W
Bm:	SB		
X coord:	0		
Y coord:	0		
Zone:	Not Reported	Spuddate:	12/12/1968 00:00:00
Abanddate:	12/30/1899 00:00:00	Comments 1:	Not Reported
District:	1	Site id:	CAOG60000014965

**EW620  
WNW  
1/2 - 1 Mile**

**OIL\_GAS      CAOG60000016328**

Apinumber:	03701699	Operator:	Magness Petroleum Co.
Lease:	Wtu	Well no:	938
Field:	WILMINGTON	Caog m2 area:	Not Reported
Map:	128	Status cod:	008
Source:	gps		
Latitude27:	33.788217		
Longitude2:	-118.272265		
Latitude83:	33.788235		
Longitude8:	-118.27317		
Td:	0		
Sec:	32		
Twn:	4S	Rge:	13W
Bm:	SB		
X coord:	0		
Y coord:	0		
Zone:	Not Reported	Spuddate:	12/12/1968 00:00:00
Abanddate:	12/30/1899 00:00:00	Comments 1:	Not Reported
District:	1	Site id:	CAOG60000016328

**FB621  
WSW  
1/2 - 1 Mile**

**OIL\_GAS      CAOG60000015622**

Apinumber:	03701579	Operator:	Exxon Mobil Corp
Lease:	Wtu	Well no:	733
Field:	WILMINGTON	Caog m2 area:	Not Reported
Map:	128	Status cod:	014
Source:	hud		
Latitude27:	33.778276		
Longitude2:	-118.271151		
Latitude83:	33.778294		
Longitude8:	-118.272056		
Td:	0		

## GEOCHECK® - PHYSICAL SETTING SOURCE MAP FINDINGS

Sec:	32	Rge:	13W
Twn:	4S		
Bm:	SB		
X coord:	0		
Y coord:	0		
Zone:	Not Reported	Spuddate:	12/12/1968 00:00:00
Abanddate:	12/30/1899 00:00:00	Comments 1:	Not Reported
District:	1	Site id:	CAOG60000015622

**622**  
**NE**  
**1/2 - 1 Mile**

**OIL\_GAS      CAOG60000016843**

Apinumber:	03701409	Operator:	Security Pacific National Bank, Trustee
Lease:	Banning	Well no:	1
Field:	WILMINGTON	Caog m2 area:	Not Reported
Map:	128	Status cod:	014
Source:	hud		
Latitude27:	33.794635		
Longitude2:	-118.248044		
Latitude83:	33.794653		
Longitude8:	-118.248948		
Td:	0		
Sec:	28		
Twn:	4S	Rge:	13W
Bm:	SB		
X coord:	0		
Y coord:	0		
Zone:	Not Reported	Spuddate:	12/12/1968 00:00:00
Abanddate:	12/30/1899 00:00:00	Comments 1:	Not Reported
District:	1	Site id:	CAOG60000016843

**EV623**  
**SSE**  
**1/2 - 1 Mile**

**OIL\_GAS      CAOG60000014849**

Apinumber:	03701907	Operator:	Exxon Mobil Corp
Lease:	Tua-2	Well no:	230
Field:	WILMINGTON	Caog m2 area:	Not Reported
Map:	128	Status cod:	014
Source:	hud		
Latitude27:	33.772092		
Longitude2:	-118.252623		
Latitude83:	33.77211		
Longitude8:	-118.253527		
Td:	0		
Sec:	5		
Twn:	5S	Rge:	13W
Bm:	SB		
X coord:	0		
Y coord:	0		
Zone:	Not Reported	Spuddate:	12/12/1968 00:00:00
Abanddate:	12/30/1899 00:00:00	Comments 1:	Not Reported
District:	1	Site id:	CAOG60000014849

# GEOCHECK® - PHYSICAL SETTING SOURCE MAP FINDINGS

Map ID  
Direction  
Distance

Database      EDR ID Number

**EU624**  
**SSE**  
**1/2 - 1 Mile**

**OIL\_GAS      CAOG60000014868**

Apinumber:	03701906	Operator:	Exxon Mobil Corp
Lease:	Tua-2	Well no:	231
Field:	WILMINGTON	Caog m2 area:	Not Reported
Map:	128	Status cod:	014
Source:	hud		
Latitude27:	33.772188		
Longitude2:	-118.252201		
Latitude83:	33.772206		
Longitude8:	-118.253105		
Td:	0		
Sec:	5		
Twn:	5S	Rge:	13W
Bm:	SB		
X coord:	0		
Y coord:	0		
Zone:	Not Reported	Spuddate:	12/12/1968 00:00:00
Abanddate:	12/30/1899 00:00:00	Comments 1:	Not Reported
District:	1	Site id:	CAOG60000014868

**625**  
**West**  
**1/2 - 1 Mile**

**OIL\_GAS      CAOG60000015970**

Apinumber:	03701519	Operator:	Exxon Mobil Corp
Lease:	Wtu	Well no:	784
Field:	WILMINGTON	Caog m2 area:	Not Reported
Map:	128	Status cod:	015
Source:	hud		
Latitude27:	33.782802		
Longitude2:	-118.272953		
Latitude83:	33.78282		
Longitude8:	-118.273858		
Td:	0		
Sec:	31		
Twn:	4S	Rge:	13W
Bm:	SB		
X coord:	0		
Y coord:	0		
Zone:	Not Reported	Spuddate:	12/12/1968 00:00:00
Abanddate:	12/30/1899 00:00:00	Comments 1:	Not Reported
District:	1	Site id:	CAOG60000015970

**FB626**  
**WSW**  
**1/2 - 1 Mile**

**OIL\_GAS      CAOG60000015624**

## GEOCHECK® - PHYSICAL SETTING SOURCE MAP FINDINGS

Apinumber:	03701580	Operator:	Exxon Mobil Corp
Lease:	Wtu	Well no:	732
Field:	WILMINGTON	Caog m2 area:	Not Reported
Map:	128	Status cod:	014
Source:	hud		
Latitude27:	33.778292		
Longitude2:	-118.271272		
Latitude83:	33.77831		
Longitude8:	-118.272177		
Td:	0		
Sec:	32		
Twn:	4S	Rge:	13W
Bm:	SB		
X coord:	0		
Y coord:	0		
Zone:	Not Reported	Spuddate:	12/12/1968 00:00:00
Abanddate:	12/30/1899 00:00:00	Comments 1:	Not Reported
District:	1	Site id:	CAOG60000015624

**FC627  
SE  
1/2 - 1 Mile**

**OIL\_GAS      CAOG60000015333**

Apinumber:	03723306	Operator:	Union Pacific Resources Co.
Lease:	Not Reported	Well no:	UP877A
Field:	WILMINGTON	Caog m2 area:	Not Reported
Map:	127	Status cod:	014
Source:	hud		
Latitude27:	33.775215		
Longitude2:	-118.246424		
Latitude83:	33.775233		
Longitude8:	-118.247328		
Td:	0		
Sec:	33		
Twn:	4S	Rge:	13W
Bm:	SB		
X coord:	0		
Y coord:	0		
Zone:	Not Reported	Spuddate:	12/12/1968 00:00:00
Abanddate:	12/30/1899 00:00:00	Comments 1:	Not Reported
District:	1	Site id:	CAOG60000015333

**FC628  
SE  
1/2 - 1 Mile**

**OIL\_GAS      CAOG60000015341**

Apinumber:	03721630	Operator:	Union Pacific Resources Co.
Lease:	Not Reported	Well no:	UP807A
Field:	WILMINGTON	Caog m2 area:	Not Reported
Map:	127	Status cod:	014
Source:	hud		
Latitude27:	33.775252		
Longitude2:	-118.24635		
Latitude83:	33.77527		
Longitude8:	-118.247254		
Td:	0		



## GEOCHECK® - PHYSICAL SETTING SOURCE MAP FINDINGS

Sec:	33	Rge:	13W
Twn:	4S		
Bm:	SB		
X coord:	0		
Y coord:	0		
Zone:	Not Reported	Spddate:	12/12/1968 00:00:00
Abanddate:	12/30/1899 00:00:00	Comments 1:	Not Reported
District:	1	Site id:	CAOG60000015341

**ET629**  
**NNE**  
**1/2 - 1 Mile**

**OIL\_GAS      CAOG60000017021**

Apinumber:	03722589	Operator:	Axis Petroleum Company
Lease:	Not Reported	Well no:	G-9
Field:	WILMINGTON	Caog m2 area:	Not Reported
Map:	128	Status cod:	009
Source:	gps		
Latitude27:	33.796273		
Longitude2:	-118.251021		
Latitude83:	33.796291		
Longitude8:	-118.251925		
Td:	0		
Sec:	28		
Twn:	4S	Rge:	13W
Bm:	SB		
X coord:	0		
Y coord:	0		
Zone:	Not Reported	Spddate:	12/12/1968 00:00:00
Abanddate:	12/30/1899 00:00:00	Comments 1:	Not Reported
District:	1	Site id:	CAOG60000017021

**EV630**  
**SSE**  
**1/2 - 1 Mile**

**OIL\_GAS      CAOG60000014804**

Apinumber:	03701908	Operator:	Exxon Mobil Corp
Lease:	Tua-2	Well no:	229
Field:	WILMINGTON	Caog m2 area:	Not Reported
Map:	128	Status cod:	014
Source:	hud		
Latitude27:	33.771866		
Longitude2:	-118.252981		
Latitude83:	33.771884		
Longitude8:	-118.253885		
Td:	0		
Sec:	5		
Twn:	5S	Rge:	13W
Bm:	SB		
X coord:	0		
Y coord:	0		
Zone:	Not Reported	Spddate:	12/12/1968 00:00:00
Abanddate:	12/30/1899 00:00:00	Comments 1:	Not Reported
District:	1	Site id:	CAOG60000014804

# GEOCHECK® - PHYSICAL SETTING SOURCE MAP FINDINGS

Map ID  
Direction  
Distance

Database      EDR ID Number

**FD631**  
**West**  
**1/2 - 1 Mile**

**OIL\_GAS      CAOG60000016152**

Apinumber:	03701761	Operator:	Exxon Mobil Corp
Lease:	Wtu	Well no:	850
Field:	WILMINGTON	Caog m2 area:	Not Reported
Map:	128	Status cod:	015
Source:	hud		
Latitude27:	33.78545		
Longitude2:	-118.273101		
Latitude83:	33.785468		
Longitude8:	-118.274006		
Td:	0		
Sec:	31		
Twn:	4S	Rge:	13W
Bm:	SB		
X coord:	0		
Y coord:	0		
Zone:	Not Reported	Spuddate:	12/12/1968 00:00:00
Abanddate:	12/30/1899 00:00:00	Comments 1:	Not Reported
District:	1	Site id:	CAOG60000016152

**ET632**  
**NNE**  
**1/2 - 1 Mile**

**OIL\_GAS      CAOG60000017020**

Apinumber:	03722588	Operator:	Axis Petroleum Company
Lease:	Not Reported	Well no:	G-8
Field:	WILMINGTON	Caog m2 area:	Not Reported
Map:	128	Status cod:	009
Source:	gps		
Latitude27:	33.796272		
Longitude2:	-118.250981		
Latitude83:	33.79629		
Longitude8:	-118.251885		
Td:	0		
Sec:	28		
Twn:	4S	Rge:	13W
Bm:	SB		
X coord:	0		
Y coord:	0		
Zone:	Not Reported	Spuddate:	12/12/1968 00:00:00
Abanddate:	12/30/1899 00:00:00	Comments 1:	Not Reported
District:	1	Site id:	CAOG60000017020

**FB633**  
**WSW**  
**1/2 - 1 Mile**

**OIL\_GAS      CAOG60000015628**

## GEOCHECK® - PHYSICAL SETTING SOURCE MAP FINDINGS

Apinumber:	03701589	Operator:	Exxon Mobil Corp
Lease:	Wtu	Well no:	731
Field:	WILMINGTON	Caog m2 area:	Not Reported
Map:	128	Status cod:	014
Source:	hud		
Latitude27:	33.778319		
Longitude2:	-118.271371		
Latitude83:	33.778337		
Longitude8:	-118.272276		
Td:	0		
Sec:	32		
Twn:	4S	Rge:	13W
Bm:	SB		
X coord:	0		
Y coord:	0		
Zone:	Not Reported	Spuddate:	12/12/1968 00:00:00
Abanddate:	12/30/1899 00:00:00	Comments 1:	Not Reported
District:	1	Site id:	CAOG60000015628

**FC634**  
**SE**  
**1/2 - 1 Mile**

**OIL\_GAS      CAOG60000015343**

Apinumber:	03721412	Operator:	Tidelands Oil Production Co.
Lease:	Not Reported	Well no:	UP801A
Field:	WILMINGTON	Caog m2 area:	Not Reported
Map:	127	Status cod:	014
Source:	hud		
Latitude27:	33.775265		
Longitude2:	-118.246268		
Latitude83:	33.775283		
Longitude8:	-118.247172		
Td:	0		
Sec:	33		
Twn:	4S	Rge:	13W
Bm:	SB		
X coord:	0		
Y coord:	0		
Zone:	Not Reported	Spuddate:	12/12/1968 00:00:00
Abanddate:	12/30/1899 00:00:00	Comments 1:	Not Reported
District:	1	Site id:	CAOG60000015343

**ET635**  
**NNE**  
**1/2 - 1 Mile**

**OIL\_GAS      CAOG60000017022**

Apinumber:	03701404	Operator:	Axis Petroleum Company
Lease:	Not Reported	Well no:	G-5
Field:	WILMINGTON	Caog m2 area:	Not Reported
Map:	128	Status cod:	008
Source:	gps		
Latitude27:	33.796278		
Longitude2:	-118.250933		
Latitude83:	33.796296		
Longitude8:	-118.251837		
Td:	0		

## GEOCHECK® - PHYSICAL SETTING SOURCE MAP FINDINGS

Sec:	28	Rge:	13W
Twn:	4S		
Bm:	SB		
X coord:	0		
Y coord:	0		
Zone:	Not Reported	Spuddate:	12/12/1968 00:00:00
Abanddate:	12/30/1899 00:00:00	Comments 1:	Not Reported
District:	1	Site id:	CAOG60000017022

**EX636**  
**SE**  
**1/2 - 1 Mile**

**OIL\_GAS      CAOG60000015234**

Apinumber:	03704664	Operator:	Union Pacific Resources Co.
Lease:	Not Reported	Well no:	UP643A
Field:	WILMINGTON	Caog m2 area:	Not Reported
Map:	127	Status cod:	014
Source:	hud		
Latitude27:	33.774416		
Longitude2:	-118.247287		
Latitude83:	33.774434		
Longitude8:	-118.248191		
Td:	0		
Sec:	4		
Twn:	5S	Rge:	13W
Bm:	SB		
X coord:	0		
Y coord:	0		
Zone:	Not Reported	Spuddate:	12/12/1968 00:00:00
Abanddate:	12/30/1899 00:00:00	Comments 1:	Not Reported
District:	1	Site id:	CAOG60000015234

**FE637**  
**East**  
**1/2 - 1 Mile**

**OIL\_GAS      CAOG60000016037**

Apinumber:	03701868	Operator:	Global Oil Production LLC
Lease:	Nwu	Well no:	4-29
Field:	WILMINGTON	Caog m2 area:	Not Reported
Map:	128	Status cod:	036
Source:	hud		
Latitude27:	33.784006		
Longitude2:	-118.241797		
Latitude83:	33.784024		
Longitude8:	-118.242701		
Td:	0		
Sec:	33		
Twn:	4S	Rge:	13W
Bm:	SB		
X coord:	0		
Y coord:	0		
Zone:	Not Reported	Spuddate:	12/12/1968 00:00:00
Abanddate:	12/30/1899 00:00:00	Comments 1:	Not Reported
District:	1	Site id:	CAOG60000016037

## GEOCHECK® - PHYSICAL SETTING SOURCE MAP FINDINGS

Map ID  
Direction  
Distance

Database      EDR ID Number

**EN638**

**ENE**

**1/2 - 1 Mile**

**OIL\_GAS**

**CAOG60000016352**

Apinumber:	03721668	Operator:	Global Oil Production LLC
Lease:	Nwu	Well no:	16-1
Field:	WILMINGTON	Caog m2 area:	Not Reported
Map:	128	Status cod:	008
Source:	gps		
Latitude27:	33.788575		
Longitude2:	-118.242613		
Latitude83:	33.788593		
Longitude8:	-118.243517		
Td:	0		
Sec:	33		
Twn:	4S	Rge:	13W
Bm:	SB		
X coord:	0		
Y coord:	0		
Zone:	Not Reported	Spuddate:	12/12/1968 00:00:00
Abanddate:	12/30/1899 00:00:00	Comments 1:	Not Reported
District:	1	Site id:	CAOG60000016352

**EN639**

**ENE**

**1/2 - 1 Mile**

**OIL\_GAS**

**CAOG60000016348**

Apinumber:	03703868	Operator:	Global Oil Production LLC
Lease:	Nwu	Well no:	16-5
Field:	WILMINGTON	Caog m2 area:	Not Reported
Map:	128	Status cod:	008
Source:	gps		
Latitude27:	33.788491		
Longitude2:	-118.242576		
Latitude83:	33.788509		
Longitude8:	-118.24348		
Td:	0		
Sec:	33		
Twn:	4S	Rge:	13W
Bm:	SB		
X coord:	0		
Y coord:	0		
Zone:	Not Reported	Spuddate:	12/12/1968 00:00:00
Abanddate:	12/30/1899 00:00:00	Comments 1:	Not Reported
District:	1	Site id:	CAOG60000016348

**FD640**

**West**

**1/2 - 1 Mile**

**OIL\_GAS**

**CAOG60000016092**

## GEOCHECK® - PHYSICAL SETTING SOURCE MAP FINDINGS

Apinumber:	03701683	Operator:	Exxon Mobil Corp
Lease:	Wtu	Well no:	815
Field:	WILMINGTON	Caog m2 area:	Not Reported
Map:	128	Status cod:	014
Source:	hud		
Latitude27:	33.784662		
Longitude2:	-118.273216		
Latitude83:	33.78468		
Longitude8:	-118.274121		
Td:	0		
Sec:	31		
Twn:	4S	Rge:	13W
Bm:	SB		
X coord:	0		
Y coord:	0		
Zone:	Not Reported	Spuddate:	12/12/1968 00:00:00
Abanddate:	12/30/1899 00:00:00	Comments 1:	Not Reported
District:	1	Site id:	CAOG60000016092

---

**FC641**  
**SE**  
**1/2 - 1 Mile**

**OIL\_GAS      CAOG60000015307**

Apinumber:	03704576	Operator:	Union Pacific Resources Co.
Lease:	Not Reported	Well no:	UP575G
Field:	WILMINGTON	Caog m2 area:	Not Reported
Map:	127	Status cod:	014
Source:	hud		
Latitude27:	33.775003		
Longitude2:	-118.246478		
Latitude83:	33.775021		
Longitude8:	-118.247382		
Td:	0		
Sec:	33		
Twn:	4S	Rge:	13W
Bm:	SB		
X coord:	0		
Y coord:	0		
Zone:	Not Reported	Spuddate:	12/12/1968 00:00:00
Abanddate:	12/30/1899 00:00:00	Comments 1:	Not Reported
District:	1	Site id:	CAOG60000015307

---

**FC642**  
**SE**  
**1/2 - 1 Mile**

**OIL\_GAS      CAOG60000015346**

Apinumber:	03704030	Operator:	Tidelands Oil Production Co.
Lease:	Not Reported	Well no:	C6B
Field:	WILMINGTON	Caog m2 area:	Not Reported
Map:	127	Status cod:	009
Source:	gps		
Latitude27:	33.775277		
Longitude2:	-118.246147		
Latitude83:	33.775295		
Longitude8:	-118.247051		
Td:	0		

## GEOCHECK® - PHYSICAL SETTING SOURCE MAP FINDINGS

Sec:	33	Rge:	13W
Twn:	4S		
Bm:	SB		
X coord:	0		
Y coord:	0		
Zone:	Not Reported	Spuddate:	12/12/1968 00:00:00
Abanddate:	12/30/1899 00:00:00	Comments 1:	Not Reported
District:	1	Site id:	CAOG60000015346

**EX643**  
**SE**  
**1/2 - 1 Mile**

**OIL\_GAS      CAOG60000015175**

Apinumber:	03704389	Operator:	Tidelands Oil Production Co.
Lease:	Not Reported	Well no:	GA1S
Field:	WILMINGTON	Caog m2 area:	Not Reported
Map:	127	Status cod:	024
Source:	hud		
Latitude27:	33.774004		
Longitude2:	-118.24784		
Latitude83:	33.774022		
Longitude8:	-118.248744		
Td:	0		
Sec:	4		
Twn:	5S	Rge:	13W
Bm:	SB		
X coord:	0		
Y coord:	0		
Zone:	Not Reported	Spuddate:	12/12/1968 00:00:00
Abanddate:	12/30/1899 00:00:00	Comments 1:	Not Reported
District:	1	Site id:	CAOG60000015175

**FD644**  
**West**  
**1/2 - 1 Mile**

**OIL\_GAS      CAOG60000016088**

Apinumber:	03721428	Operator:	Exxon Mobil Corp
Lease:	Wtu	Well no:	1823
Field:	WILMINGTON	Caog m2 area:	Not Reported
Map:	128	Status cod:	136
Source:	hud		
Latitude27:	33.784579		
Longitude2:	-118.273233		
Latitude83:	33.784597		
Longitude8:	-118.274138		
Td:	0		
Sec:	31		
Twn:	4S	Rge:	13W
Bm:	SB		
X coord:	0		
Y coord:	0		
Zone:	Not Reported	Spuddate:	12/12/1968 00:00:00
Abanddate:	12/30/1899 00:00:00	Comments 1:	Not Reported
District:	1	Site id:	CAOG60000016088



# GEOCHECK® - PHYSICAL SETTING SOURCE MAP FINDINGS

Map ID  
Direction  
Distance

Database      EDR ID Number

**FD645**  
**West**  
**1/2 - 1 Mile**

**OIL\_GAS      CAOG60000016179**

Apinumber:	03701684	Operator:	Exxon Mobil Corp
Lease:	Wtu	Well no:	849
Field:	WILMINGTON	Caog m2 area:	Not Reported
Map:	128	Status cod:	014
Source:	hud		
Latitude27:	33.785993		
Longitude2:	-118.273122		
Latitude83:	33.786011		
Longitude8:	-118.274027		
Td:	0		
Sec:	31		
Twn:	4S	Rge:	13W
Bm:	SB		
X coord:	0		
Y coord:	0		
Zone:	Not Reported	Spuddate:	12/12/1968 00:00:00
Abanddate:	12/30/1899 00:00:00	Comments 1:	Not Reported
District:	1	Site id:	CAOG60000016179

**EY646**  
**ESE**  
**1/2 - 1 Mile**

**OIL\_GAS      CAOG60000015535**

Apinumber:	03704256	Operator:	Union Pacific Resources Co.
Lease:	Not Reported	Well no:	2AU1B
Field:	WILMINGTON	Caog m2 area:	Not Reported
Map:	127	Status cod:	134
Source:	hud		
Latitude27:	33.777214		
Longitude2:	-118.244295		
Latitude83:	33.777232		
Longitude8:	-118.245199		
Td:	0		
Sec:	33		
Twn:	4S	Rge:	13W
Bm:	SB		
X coord:	0		
Y coord:	0		
Zone:	Not Reported	Spuddate:	12/12/1968 00:00:00
Abanddate:	12/30/1899 00:00:00	Comments 1:	Not Reported
District:	1	Site id:	CAOG60000015535

**ES647**  
**WSW**  
**1/2 - 1 Mile**

**OIL\_GAS      CAOG60000015884**

## GEOCHECK® - PHYSICAL SETTING SOURCE MAP FINDINGS

Apinumber:	03701894	Operator:	Exxon Mobil Corp
Lease:	Wtu	Well no:	754
Field:	WILMINGTON	Caog m2 area:	Not Reported
Map:	128	Status cod:	015
Source:	hud		
Latitude27:	33.7815		
Longitude2:	-118.272861		
Latitude83:	33.781518		
Longitude8:	-118.273766		
Td:	0		
Sec:	32		
Twn:	4S	Rge:	13W
Bm:	SB		
X coord:	0		
Y coord:	0		
Zone:	Not Reported	Spuddate:	12/12/1968 00:00:00
Abanddate:	12/30/1899 00:00:00	Comments 1:	Not Reported
District:	1	Site id:	CAOG60000015884

**EW648**  
**WNW**  
**1/2 - 1 Mile**

**OIL\_GAS      CAOG60000016375**

Apinumber:	03701757	Operator:	Exxon Mobil Corp
Lease:	Wtu	Well no:	939
Field:	WILMINGTON	Caog m2 area:	Not Reported
Map:	128	Status cod:	014
Source:	hud		
Latitude27:	33.788908		
Longitude2:	-118.272306		
Latitude83:	33.788926		
Longitude8:	-118.273211		
Td:	0		
Sec:	32		
Twn:	4S	Rge:	13W
Bm:	SB		
X coord:	0		
Y coord:	0		
Zone:	Not Reported	Spuddate:	12/12/1968 00:00:00
Abanddate:	12/30/1899 00:00:00	Comments 1:	Not Reported
District:	1	Site id:	CAOG60000016375

**EL649**  
**ESE**  
**1/2 - 1 Mile**

**OIL\_GAS      CAOG60000015737**

Apinumber:	03704026	Operator:	Union Pacific Resources Co.
Lease:	Not Reported	Well no:	C2B
Field:	WILMINGTON	Caog m2 area:	Not Reported
Map:	127	Status cod:	014
Source:	hud		
Latitude27:	33.779685		
Longitude2:	-118.242758		
Latitude83:	33.779703		
Longitude8:	-118.243662		
Td:	0		

## GEOCHECK® - PHYSICAL SETTING SOURCE MAP FINDINGS

Sec:	33	Rge:	13W
Twn:	4S		
Bm:	SB		
X coord:	0		
Y coord:	0		
Zone:	Not Reported	Spddate:	12/12/1968 00:00:00
Abanddate:	12/30/1899 00:00:00	Comments 1:	Not Reported
District:	1	Site id:	CAOG60000015737

**EX650**  
**SE**  
**1/2 - 1 Mile**

**OIL\_GAS      CAOG60000015108**

Apinumber:	03704544	Operator:	Tidelands Oil Production Co.
Lease:	Not Reported	Well no:	1U6A
Field:	WILMINGTON	Caog m2 area:	Not Reported
Map:	127	Status cod:	136
Source:	hud		
Latitude27:	33.773593		
Longitude2:	-118.248428		
Latitude83:	33.773611		
Longitude8:	-118.249332		
Td:	0		
Sec:	4		
Twn:	5S	Rge:	13W
Bm:	SB		
X coord:	0		
Y coord:	0		
Zone:	Not Reported	Spddate:	12/12/1968 00:00:00
Abanddate:	12/30/1899 00:00:00	Comments 1:	Not Reported
District:	1	Site id:	CAOG60000015108

**FB651**  
**WSW**  
**1/2 - 1 Mile**

**OIL\_GAS      CAOG60000015625**

Apinumber:	03701581	Operator:	Exxon Mobil Corp
Lease:	Wtu	Well no:	730
Field:	WILMINGTON	Caog m2 area:	Not Reported
Map:	128	Status cod:	136
Source:	hud		
Latitude27:	33.778299		
Longitude2:	-118.271503		
Latitude83:	33.778317		
Longitude8:	-118.272408		
Td:	0		
Sec:	32		
Twn:	4S	Rge:	13W
Bm:	SB		
X coord:	0		
Y coord:	0		
Zone:	Not Reported	Spddate:	12/12/1968 00:00:00
Abanddate:	12/30/1899 00:00:00	Comments 1:	Not Reported
District:	1	Site id:	CAOG60000015625

## GEOCHECK® - PHYSICAL SETTING SOURCE MAP FINDINGS

Map ID  
Direction  
Distance

Database      EDR ID Number

**FF652**  
**NW**  
**1/2 - 1 Mile**

**OIL\_GAS      CAOG60000016740**

Apinumber:	03701974	Operator:	Exxon Mobil Corp
Lease:	Wtu	Well no:	1033
Field:	WILMINGTON	Caog m2 area:	Not Reported
Map:	128	Status cod:	014
Source:	hud		
Latitude27:	33.793634		
Longitude2:	-118.268748		
Latitude83:	33.793652		
Longitude8:	-118.269653		
Td:	0		
Sec:	29		
Twn:	4S	Rge:	13W
Bm:	SB		
X coord:	0		
Y coord:	0		
Zone:	Not Reported	Spuddate:	12/12/1968 00:00:00
Abanddate:	12/30/1899 00:00:00	Comments 1:	Not Reported
District:	1	Site id:	CAOG60000016740

**FG653**  
**NNE**  
**1/2 - 1 Mile**

**OIL\_GAS      CAOG60000016973**

Apinumber:	03701410	Operator:	Security Pacific National Bank, Trustee
Lease:	Banning	Well no:	2
Field:	WILMINGTON	Caog m2 area:	Not Reported
Map:	128	Status cod:	014
Source:	hud		
Latitude27:	33.795765		
Longitude2:	-118.249518		
Latitude83:	33.795783		
Longitude8:	-118.250422		
Td:	0		
Sec:	28		
Twn:	4S	Rge:	13W
Bm:	SB		
X coord:	0		
Y coord:	0		
Zone:	Not Reported	Spuddate:	12/12/1968 00:00:00
Abanddate:	12/30/1899 00:00:00	Comments 1:	Not Reported
District:	1	Site id:	CAOG60000016973

**FH654**  
**South**  
**1/2 - 1 Mile**

**OIL\_GAS      CAOG60000014666**

## GEOCHECK® - PHYSICAL SETTING SOURCE MAP FINDINGS

Apinumber:	03701834	Operator:	Exxon Mobil Corp
Lease:	Tua-2	Well no:	202
Field:	WILMINGTON	Caog m2 area:	Not Reported
Map:	128	Status cod:	014
Source:	hud		
Latitude27:	33.771206		
Longitude2:	-118.256428		
Latitude83:	33.771224		
Longitude8:	-118.257332		
Td:	0		
Sec:	5		
Twn:	5S	Rge:	13W
Bm:	SB		
X coord:	0		
Y coord:	0		
Zone:	Not Reported	Spuddate:	12/12/1968 00:00:00
Abanddate:	12/30/1899 00:00:00	Comments 1:	Not Reported
District:	1	Site id:	CAOG60000014666

**EV655  
SSE  
1/2 - 1 Mile**

**OIL\_GAS      CAOG60000014760**

Apinumber:	03701909	Operator:	Exxon Mobil Corp
Lease:	Tua-2	Well no:	228
Field:	WILMINGTON	Caog m2 area:	Not Reported
Map:	128	Status cod:	015
Source:	hud		
Latitude27:	33.771608		
Longitude2:	-118.253416		
Latitude83:	33.771626		
Longitude8:	-118.25432		
Td:	0		
Sec:	5		
Twn:	5S	Rge:	13W
Bm:	SB		
X coord:	0		
Y coord:	0		
Zone:	Not Reported	Spuddate:	12/12/1968 00:00:00
Abanddate:	12/30/1899 00:00:00	Comments 1:	Not Reported
District:	1	Site id:	CAOG60000014760

**FI656  
SSE  
1/2 - 1 Mile**

**OIL\_GAS      CAOG60000015051**

Apinumber:	03704876	Operator:	Union Pacific Resources Co.
Lease:	Union Pacific	Well no:	226
Field:	Wilmington	Caog m2 area:	Not Reported
Map:	127	Status cod:	014
Source:	hud		
Latitude27:	33.773269		
Longitude2:	-118.248916		
Latitude83:	33.773287		
Longitude8:	-118.24982		
Td:	0		

## GEOCHECK® - PHYSICAL SETTING SOURCE MAP FINDINGS

Sec:	4	Rge:	13W
Twn:	5S		
Bm:	SB		
X coord:	0		
Y coord:	0		
Zone:	Not Reported	Spuddate:	12/12/1968 00:00:00
Abanddate:	12/30/1899 00:00:00	Comments 1:	Not Reported
District:	1	Site id:	CAOG60000015051

---

**EW657**  
**WNW**  
**1/2 - 1 Mile**

**OIL\_GAS      CAOG60000016377**

Apinumber:	03701700	Operator:	Exxon Mobil Corp
Lease:	Wtu	Well no:	937
Field:	WILMINGTON	Caog m2 area:	Not Reported
Map:	128	Status cod:	014
Source:	hud		
Latitude27:	33.788935		
Longitude2:	-118.272395		
Latitude83:	33.788953		
Longitude8:	-118.2733		
Td:	0		
Sec:	32		
Twn:	4S	Rge:	13W
Bm:	SB		
X coord:	0		
Y coord:	0		
Zone:	Not Reported	Spuddate:	12/12/1968 00:00:00
Abanddate:	12/30/1899 00:00:00	Comments 1:	Not Reported
District:	1	Site id:	CAOG60000016377

---

**FI658**  
**SSE**  
**1/2 - 1 Mile**

**OIL\_GAS      CAOG60000015042**

Apinumber:	03721744	Operator:	Tidelands Oil Production Co.
Lease:	Not Reported	Well no:	UP821A
Field:	WILMINGTON	Caog m2 area:	Not Reported
Map:	127	Status cod:	008
Source:	hud		
Latitude27:	33.773182		
Longitude2:	-118.249015		
Latitude83:	33.7732		
Longitude8:	-118.249919		
Td:	0		
Sec:	4		
Twn:	5S	Rge:	13W
Bm:	SB		
X coord:	0		
Y coord:	0		
Zone:	Not Reported	Spuddate:	12/12/1968 00:00:00
Abanddate:	12/30/1899 00:00:00	Comments 1:	Not Reported
District:	1	Site id:	CAOG60000015042

# GEOCHECK® - PHYSICAL SETTING SOURCE MAP FINDINGS

Map ID  
Direction  
Distance

Database EDR ID Number

**FI659**  
**SSE**  
**1/2 - 1 Mile**

**OIL\_GAS CAOG60000015035**

Apinumber:	03721242	Operator:	Tidelands Oil Production Co.
Lease:	Not Reported	Well no:	1R4A
Field:	WILMINGTON	Caog m2 area:	Not Reported
Map:	127	Status cod:	134
Source:	gps		
Latitude27:	33.773151		
Longitude2:	-118.249072		
Latitude83:	33.773169		
Longitude8:	-118.249976		
Td:	0		
Sec:	4		
Twn:	5S	Rge:	13W
Bm:	SB		
X coord:	0		
Y coord:	0		
Zone:	Not Reported	Spuddate:	12/12/1968 00:00:00
Abanddate:	12/30/1899 00:00:00	Comments 1:	Not Reported
District:	1	Site id:	CAOG60000015035

**FI660**  
**SSE**  
**1/2 - 1 Mile**

**OIL\_GAS CAOG60000015026**

Apinumber:	03704759	Operator:	Union Pacific Resources Co.
Lease:	Not Reported	Well no:	UP730A
Field:	WILMINGTON	Caog m2 area:	Not Reported
Map:	127	Status cod:	014
Source:	hud		
Latitude27:	33.773107		
Longitude2:	-118.249133		
Latitude83:	33.773125		
Longitude8:	-118.250037		
Td:	0		
Sec:	4		
Twn:	5S	Rge:	13W
Bm:	SB		
X coord:	0		
Y coord:	0		
Zone:	Not Reported	Spuddate:	12/12/1968 00:00:00
Abanddate:	12/30/1899 00:00:00	Comments 1:	Not Reported
District:	1	Site id:	CAOG60000015026

**FH661**  
**South**  
**1/2 - 1 Mile**

**OIL\_GAS CAOG60000014643**



## GEOCHECK® - PHYSICAL SETTING SOURCE MAP FINDINGS

Apinumber:	03703787	Operator:	O'Donnell Oil, LLC
Lease:	O'Donnell	Well no:	61
Field:	WILMINGTON	Caog m2 area:	Not Reported
Map:	128	Status cod:	014
Source:	hud		
Latitude27:	33.771111		
Longitude2:	-118.257326		
Latitude83:	33.771129		
Longitude8:	-118.25823		
Td:	0		
Sec:	5		
Twn:	5S	Rge:	13W
Bm:	SB		
X coord:	0		
Y coord:	0		
Zone:	Not Reported	Spuddate:	12/12/1968 00:00:00
Abanddate:	12/30/1899 00:00:00	Comments 1:	Not Reported
District:	1	Site id:	CAOG60000014643

**FC662**  
**SE**  
**1/2 - 1 Mile**

**OIL\_GAS      CAOG60000015367**

Apinumber:	03704031	Operator:	Tidelands Oil Production Co.
Lease:	Not Reported	Well no:	1F1A
Field:	WILMINGTON	Caog m2 area:	Not Reported
Map:	127	Status cod:	134
Source:	hud		
Latitude27:	33.775478		
Longitude2:	-118.245625		
Latitude83:	33.775496		
Longitude8:	-118.246529		
Td:	0		
Sec:	33		
Twn:	4S	Rge:	13W
Bm:	SB		
X coord:	0		
Y coord:	0		
Zone:	Not Reported	Spuddate:	12/12/1968 00:00:00
Abanddate:	12/30/1899 00:00:00	Comments 1:	Not Reported
District:	1	Site id:	CAOG60000015367

**EP663**  
**South**  
**1/2 - 1 Mile**

**OIL\_GAS      CAOG60000014668**

Apinumber:	03704050	Operator:	Exxon Mobil Corp
Lease:	Not Reported	Well no:	W.I. 24
Field:	WILMINGTON	Caog m2 area:	Not Reported
Map:	128	Status cod:	136
Source:	hud		
Latitude27:	33.771213		
Longitude2:	-118.254953		
Latitude83:	33.771231		
Longitude8:	-118.255857		
Td:	0		

## GEOCHECK® - PHYSICAL SETTING SOURCE MAP FINDINGS

Sec:	5	Rge:	13W
Twn:	5S		
Bm:	SB		
X coord:	0		
Y coord:	0		
Zone:	Not Reported	Spuddate:	12/12/1968 00:00:00
Abanddate:	12/30/1899 00:00:00	Comments 1:	Not Reported
District:	1	Site id:	CAOG60000014668

**FI664**  
**SSE**  
**1/2 - 1 Mile**

**OIL\_GAS      CAOG60000015036**

Apinumber:	03721245	Operator:	Tidelands Oil Production Co.
Lease:	Not Reported	Well no:	GA3S
Field:	WILMINGTON	Caog m2 area:	Not Reported
Map:	127	Status cod:	136
Source:	gps		
Latitude27:	33.773157		
Longitude2:	-118.248813		
Latitude83:	33.773175		
Longitude8:	-118.249717		
Td:	0		
Sec:	4		
Twn:	5S	Rge:	13W
Bm:	SB		
X coord:	0		
Y coord:	0		
Zone:	Not Reported	Spuddate:	12/12/1968 00:00:00
Abanddate:	12/30/1899 00:00:00	Comments 1:	Not Reported
District:	1	Site id:	CAOG60000015036

**FJ665**  
**SSE**  
**1/2 - 1 Mile**

**OIL\_GAS      CAOG60000014699**

Apinumber:	03701650	Operator:	Exxon Mobil Corp
Lease:	Tua-2	Well no:	227
Field:	WILMINGTON	Caog m2 area:	Not Reported
Map:	128	Status cod:	014
Source:	hud		
Latitude27:	33.771361		
Longitude2:	-118.253838		
Latitude83:	33.771379		
Longitude8:	-118.254742		
Td:	0		
Sec:	5		
Twn:	5S	Rge:	13W
Bm:	SB		
X coord:	0		
Y coord:	0		
Zone:	Not Reported	Spuddate:	12/12/1968 00:00:00
Abanddate:	12/30/1899 00:00:00	Comments 1:	Not Reported
District:	1	Site id:	CAOG60000014699

## GEOCHECK® - PHYSICAL SETTING SOURCE MAP FINDINGS

Map ID  
Direction  
Distance

Database      EDR ID Number

**EZ666**  
**East**  
**1/2 - 1 Mile**

**OIL\_GAS      CAOG60000015967**

Apinumber:	03703877	Operator:	Global Oil Production LLC
Lease:	Nwu	Well no:	27-19
Field:	WILMINGTON	Caog m2 area:	Not Reported
Map:	128	Status cod:	009
Source:	gps		
Latitude27:	33.782749		
Longitude2:	-118.241598		
Latitude83:	33.782767		
Longitude8:	-118.242502		
Td:	0		
Sec:	33		
Twn:	4S	Rge:	13W
Bm:	SB		
X coord:	0		
Y coord:	0		
Zone:	Not Reported	Spuddate:	12/12/1968 00:00:00
Abanddate:	12/30/1899 00:00:00	Comments 1:	Not Reported
District:	1	Site id:	CAOG60000015967

**FK667**  
**SE**  
**1/2 - 1 Mile**

**OIL\_GAS      CAOG60000015410**

Apinumber:	03704029	Operator:	Union Pacific Resources Co.
Lease:	Not Reported	Well no:	C5B
Field:	WILMINGTON	Caog m2 area:	Not Reported
Map:	127	Status cod:	014
Source:	hud		
Latitude27:	33.775981		
Longitude2:	-118.244992		
Latitude83:	33.775999		
Longitude8:	-118.245896		
Td:	0		
Sec:	33		
Twn:	4S	Rge:	13W
Bm:	SB		
X coord:	0		
Y coord:	0		
Zone:	Not Reported	Spuddate:	12/12/1968 00:00:00
Abanddate:	12/30/1899 00:00:00	Comments 1:	Not Reported
District:	1	Site id:	CAOG60000015410

**ER668**  
**NW**  
**1/2 - 1 Mile**

**OIL\_GAS      CAOG60000016615**

## GEOCHECK® - PHYSICAL SETTING SOURCE MAP FINDINGS

Apinumber:	03701733	Operator:	Exxon Mobil Corp
Lease:	Wtu	Well no:	998
Field:	WILMINGTON	Caog m2 area:	Not Reported
Map:	128	Status cod:	014
Source:	hud		
Latitude27:	33.792256		
Longitude2:	-118.270491		
Latitude83:	33.792274		
Longitude8:	-118.271396		
Td:	0		
Sec:	29		
Twn:	4S	Rge:	13W
Bm:	SB		
X coord:	0		
Y coord:	0		
Zone:	Not Reported	Spuddate:	12/12/1968 00:00:00
Abanddate:	12/30/1899 00:00:00	Comments 1:	Not Reported
District:	1	Site id:	CAOG60000016615

**FI669  
SSE  
1/2 - 1 Mile**

**OIL\_GAS      CAOG60000015037**

Apinumber:	03704585	Operator:	Tidelands Oil Production Co.
Lease:	Not Reported	Well no:	UP587A
Field:	WILMINGTON	Caog m2 area:	Not Reported
Map:	127	Status cod:	008
Source:	gps		
Latitude27:	33.773169		
Longitude2:	-118.248655		
Latitude83:	33.773187		
Longitude8:	-118.249559		
Td:	0		
Sec:	4		
Twn:	5S	Rge:	13W
Bm:	SB		
X coord:	0		
Y coord:	0		
Zone:	Not Reported	Spuddate:	12/12/1968 00:00:00
Abanddate:	12/30/1899 00:00:00	Comments 1:	Not Reported
District:	1	Site id:	CAOG60000015037

**FH670  
South  
1/2 - 1 Mile**

**OIL\_GAS      CAOG60000014614**

Apinumber:	03701948	Operator:	Exxon Mobil Corp
Lease:	Not Reported	Well no:	W.I. 34
Field:	WILMINGTON	Caog m2 area:	Not Reported
Map:	128	Status cod:	136
Source:	hud		
Latitude27:	33.770988		
Longitude2:	-118.255914		
Latitude83:	33.771006		
Longitude8:	-118.256818		
Td:	0		

## GEOCHECK® - PHYSICAL SETTING SOURCE MAP FINDINGS

Sec:	5	Rge:	13W
Twn:	5S		
Bm:	SB		
X coord:	0		
Y coord:	0		
Zone:	Not Reported	Spuddate:	12/12/1968 00:00:00
Abanddate:	12/30/1899 00:00:00	Comments 1:	Not Reported
District:	1	Site id:	CAOG60000014614

**FL671**  
**WSW**  
**1/2 - 1 Mile**

**OIL\_GAS      CAOG60000015764**

Apinumber:	03701933	Operator:	Exxon Mobil Corp
Lease:	Wtu	Well no:	752
Field:	WILMINGTON	Caog m2 area:	Not Reported
Map:	128	Status cod:	014
Source:	hud		
Latitude27:	33.780128		
Longitude2:	-118.272818		
Latitude83:	33.780146		
Longitude8:	-118.273723		
Td:	0		
Sec:	32		
Twn:	4S	Rge:	13W
Bm:	SB		
X coord:	0		
Y coord:	0		
Zone:	Not Reported	Spuddate:	12/12/1968 00:00:00
Abanddate:	12/30/1899 00:00:00	Comments 1:	Not Reported
District:	1	Site id:	CAOG60000015764

**FL672**  
**WSW**  
**1/2 - 1 Mile**

**OIL\_GAS      CAOG60000015757**

Apinumber:	03701932	Operator:	Exxon Mobil Corp
Lease:	Wtu	Well no:	753
Field:	WILMINGTON	Caog m2 area:	Not Reported
Map:	128	Status cod:	007
Source:	hud		
Latitude27:	33.780028		
Longitude2:	-118.272806		
Latitude83:	33.780046		
Longitude8:	-118.273711		
Td:	0		
Sec:	32		
Twn:	4S	Rge:	13W
Bm:	SB		
X coord:	0		
Y coord:	0		
Zone:	Not Reported	Spuddate:	12/12/1968 00:00:00
Abanddate:	12/30/1899 00:00:00	Comments 1:	Not Reported
District:	1	Site id:	CAOG60000015757

## GEOCHECK® - PHYSICAL SETTING SOURCE MAP FINDINGS

Map ID  
Direction  
Distance

Database      EDR ID Number

**FA673**  
West  
1/2 - 1 Mile

**OIL\_GAS      CAOG60000016249**

Apinumber:	03701887	Operator:	Exxon Mobil Corp
Lease:	Wtu	Well no:	897
Field:	WILMINGTON	Caog m2 area:	Not Reported
Map:	128	Status cod:	136
Source:	hud		
Latitude27:	33.78693		
Longitude2:	-118.273389		
Latitude83:	33.786948		
Longitude8:	-118.274294		
Td:	0		
Sec:	31		
Twn:	4S	Rge:	13W
Bm:	SB		
X coord:	0		
Y coord:	0		
Zone:	Not Reported	Spuddate:	12/12/1968 00:00:00
Abanddate:	12/30/1899 00:00:00	Comments 1:	Not Reported
District:	1	Site id:	CAOG60000016249

**FF674**  
NW  
1/2 - 1 Mile

**OIL\_GAS      CAOG60000016706**

Apinumber:	03704004	Operator:	Exxon Mobil Corp
Lease:	Wtu	Well no:	1032
Field:	WILMINGTON	Caog m2 area:	Not Reported
Map:	128	Status cod:	014
Source:	hud		
Latitude27:	33.793238		
Longitude2:	-118.269729		
Latitude83:	33.793256		
Longitude8:	-118.270634		
Td:	0		
Sec:	29		
Twn:	4S	Rge:	13W
Bm:	SB		
X coord:	0		
Y coord:	0		
Zone:	Not Reported	Spuddate:	12/12/1968 00:00:00
Abanddate:	12/30/1899 00:00:00	Comments 1:	Not Reported
District:	1	Site id:	CAOG60000016706

**FI675**  
SSE  
1/2 - 1 Mile

**OIL\_GAS      CAOG60000014927**

## GEOCHECK® - PHYSICAL SETTING SOURCE MAP FINDINGS

Apinumber:	03704065	Operator:	Exxon Mobil Corp
Lease:	Not Reported	Well no:	W.I. 27
Field:	WILMINGTON	Caog m2 area:	Not Reported
Map:	127	Status cod:	036
Source:	hud		
Latitude27:	33.772544		
Longitude2:	-118.249669		
Latitude83:	33.772562		
Longitude8:	-118.250573		
Td:	0		
Sec:	4		
Twn:	5S	Rge:	13W
Bm:	SB		
X coord:	0		
Y coord:	0		
Zone:	Not Reported	Spuddate:	12/12/1968 00:00:00
Abanddate:	12/30/1899 00:00:00	Comments 1:	Not Reported
District:	1	Site id:	CAOG60000014927

**FJ676**  
**SSE**  
**1/2 - 1 Mile**

**OIL\_GAS      CAOG60000014650**

Apinumber:	03701847	Operator:	Exxon Mobil Corp
Lease:	Tua-2	Well no:	226
Field:	WILMINGTON	Caog m2 area:	Not Reported
Map:	128	Status cod:	014
Source:	hud		
Latitude27:	33.771135		
Longitude2:	-118.254209		
Latitude83:	33.771153		
Longitude8:	-118.255113		
Td:	0		
Sec:	5		
Twn:	5S	Rge:	13W
Bm:	SB		
X coord:	0		
Y coord:	0		
Zone:	Not Reported	Spuddate:	12/12/1968 00:00:00
Abanddate:	12/30/1899 00:00:00	Comments 1:	Not Reported
District:	1	Site id:	CAOG60000014650

**FM677**  
**ESE**  
**1/2 - 1 Mile**

**OIL\_GAS      CAOG60000015772**

Apinumber:	03721047	Operator:	Union Pacific Resources Co.
Lease:	Not Reported	Well no:	2AT8B
Field:	WILMINGTON	Caog m2 area:	Not Reported
Map:	127	Status cod:	134
Source:	hud		
Latitude27:	33.780219		
Longitude2:	-118.242051		
Latitude83:	33.780237		
Longitude8:	-118.242955		
Td:	0		



## GEOCHECK® - PHYSICAL SETTING SOURCE MAP FINDINGS

Sec:	33	Rge:	13W
Twn:	4S		
Bm:	SB		
X coord:	0		
Y coord:	0		
Zone:	Not Reported	Spuddate:	12/12/1968 00:00:00
Abanddate:	12/30/1899 00:00:00	Comments 1:	Not Reported
District:	1	Site id:	CAOG60000015772

**FM678**  
**ESE**  
**1/2 - 1 Mile**

**OIL\_GAS      CAOG60000015776**

Apinumber:	03721261	Operator:	Tidelands Oil Production Co.
Lease:	Not Reported	Well no:	2AT17B
Field:	WILMINGTON	Caog m2 area:	Not Reported
Map:	127	Status cod:	134
Source:	hud		
Latitude27:	33.78028		
Longitude2:	-118.242013		
Latitude83:	33.780298		
Longitude8:	-118.242917		
Td:	0		
Sec:	33		
Twn:	4S	Rge:	13W
Bm:	SB		
X coord:	0		
Y coord:	0		
Zone:	Not Reported	Spuddate:	12/12/1968 00:00:00
Abanddate:	12/30/1899 00:00:00	Comments 1:	Not Reported
District:	1	Site id:	CAOG60000015776

**FN679**  
**South**  
**1/2 - 1 Mile**

**OIL\_GAS      CAOG60000014567**

Apinumber:	03701521	Operator:	Exxon Mobil Corp
Lease:	Tua-1	Well no:	117
Field:	WILMINGTON	Caog m2 area:	Not Reported
Map:	128	Status cod:	014
Source:	hud		
Latitude27:	33.770834		
Longitude2:	-118.258902		
Latitude83:	33.770852		
Longitude8:	-118.259806		
Td:	0		
Sec:	5		
Twn:	5S	Rge:	13W
Bm:	SB		
X coord:	0		
Y coord:	0		
Zone:	Not Reported	Spuddate:	12/12/1968 00:00:00
Abanddate:	12/30/1899 00:00:00	Comments 1:	Not Reported
District:	1	Site id:	CAOG60000014567

## GEOCHECK® - PHYSICAL SETTING SOURCE MAP FINDINGS

Map ID  
Direction  
Distance

Database EDR ID Number

**FK680**  
**SE**  
**1/2 - 1 Mile**

**OIL\_GAS CAOG60000015472**

Apinumber:	03722077	Operator:	Tidelands Oil Production Co.
Lease:	Not Reported	Well no:	UP831A
Field:	WILMINGTON	Caog m2 area:	Not Reported
Map:	127	Status cod:	008
Source:	gps		
Latitude27:	33.776552		
Longitude2:	-118.2441		
Latitude83:	33.77657		
Longitude8:	-118.245004		
Td:	0		
Sec:	33		
Twn:	4S	Rge:	13W
Bm:	SB		
X coord:	0		
Y coord:	0		
Zone:	Not Reported	Spuddate:	12/12/1968 00:00:00
Abanddate:	12/30/1899 00:00:00	Comments 1:	Not Reported
District:	1	Site id:	CAOG60000015472

**FN681**  
**South**  
**1/2 - 1 Mile**

**OIL\_GAS CAOG60000014551**

Apinumber:	03701520	Operator:	Exxon Mobil Corp
Lease:	Not Reported	Well no:	W.I. 23
Field:	WILMINGTON	Caog m2 area:	Not Reported
Map:	128	Status cod:	136
Source:	hud		
Latitude27:	33.77078		
Longitude2:	-118.25894		
Latitude83:	33.770798		
Longitude8:	-118.259844		
Td:	0		
Sec:	5		
Twn:	5S	Rge:	13W
Bm:	SB		
X coord:	0		
Y coord:	0		
Zone:	Not Reported	Spuddate:	12/12/1968 00:00:00
Abanddate:	12/30/1899 00:00:00	Comments 1:	Not Reported
District:	1	Site id:	CAOG60000014551

**EY682**  
**ESE**  
**1/2 - 1 Mile**

**OIL\_GAS CAOG60000015584**

## GEOCHECK® - PHYSICAL SETTING SOURCE MAP FINDINGS

Apinumber:	03704028	Operator:	Union Pacific Resources Co.
Lease:	Not Reported	Well no:	2ATR11B
Field:	WILMINGTON	Caog m2 area:	Not Reported
Map:	127	Status cod:	134
Source:	hud		
Latitude27:	33.777735		
Longitude2:	-118.243207		
Latitude83:	33.777753		
Longitude8:	-118.244111		
Td:	0		
Sec:	33		
Twn:	4S	Rge:	13W
Bm:	SB		
X coord:	0		
Y coord:	0		
Zone:	Not Reported	Spuddate:	12/12/1968 00:00:00
Abanddate:	12/30/1899 00:00:00	Comments 1:	Not Reported
District:	1	Site id:	CAOG60000015584

**FI683  
SSE  
1/2 - 1 Mile**

**OIL\_GAS      CAOG60000014996**

Apinumber:	03704853	Operator:	Union Pacific Resources Co.
Lease:	Union Pacific	Well no:	4
Field:	WILMINGTON	Caog m2 area:	Not Reported
Map:	127	Status cod:	014
Source:	hud		
Latitude27:	33.772947		
Longitude2:	-118.24854		
Latitude83:	33.772965		
Longitude8:	-118.249444		
Td:	0		
Sec:	4		
Twn:	5S	Rge:	13W
Bm:	SB		
X coord:	0		
Y coord:	0		
Zone:	Not Reported	Spuddate:	12/12/1968 00:00:00
Abanddate:	12/30/1899 00:00:00	Comments 1:	Not Reported
District:	1	Site id:	CAOG60000014996

**FO684  
North  
1/2 - 1 Mile**

**OIL\_GAS      CAOG60000017181**

Apinumber:	03722984	Operator:	Four Teams Oil Prod. & Expl. Co., Inc.
Lease:	Wnf-I	Well no:	63
Field:	WILMINGTON	Caog m2 area:	Not Reported
Map:	128	Status cod:	009
Source:	gps		
Latitude27:	33.797937		
Longitude2:	-118.255364		
Latitude83:	33.797955		
Longitude8:	-118.256268		
Td:	0		

## GEOCHECK® - PHYSICAL SETTING SOURCE MAP FINDINGS

Sec:	29	Rge:	13W
Twn:	4S		
Bm:	SB		
X coord:	0		
Y coord:	0		
Zone:	Not Reported	Spuddate:	12/12/1968 00:00:00
Abanddate:	12/30/1899 00:00:00	Comments 1:	Not Reported
District:	1	Site id:	CAOG60000017181

**FN685**  
**South**  
**1/2 - 1 Mile**

**OIL\_GAS      CAOG60000014576**

Apinumber:	03701892	Operator:	Exxon Mobil Corp
Lease:	Tua-1	Well no:	115
Field:	WILMINGTON	Caog m2 area:	Not Reported
Map:	128	Status cod:	014
Source:	hud		
Latitude27:	33.770858		
Longitude2:	-118.259928		
Latitude83:	33.770876		
Longitude8:	-118.260832		
Td:	0		
Sec:	5		
Twn:	5S	Rge:	13W
Bm:	SB		
X coord:	0		
Y coord:	0		
Zone:	Not Reported	Spuddate:	12/12/1968 00:00:00
Abanddate:	12/30/1899 00:00:00	Comments 1:	Not Reported
District:	1	Site id:	CAOG60000014576

**FO686**  
**North**  
**1/2 - 1 Mile**

**OIL\_GAS      CAOG60000017186**

Apinumber:	03723081	Operator:	Four Teams Oil Prod. & Expl. Co., Inc.
Lease:	Wnf-I	Well no:	66
Field:	WILMINGTON	Caog m2 area:	Not Reported
Map:	128	Status cod:	008
Source:	gps		
Latitude27:	33.797984		
Longitude2:	-118.255312		
Latitude83:	33.798002		
Longitude8:	-118.256216		
Td:	0		
Sec:	29		
Twn:	4S	Rge:	13W
Bm:	SB		
X coord:	0		
Y coord:	0		
Zone:	Not Reported	Spuddate:	12/12/1968 00:00:00
Abanddate:	12/30/1899 00:00:00	Comments 1:	Not Reported
District:	1	Site id:	CAOG60000017186

## GEOCHECK® - PHYSICAL SETTING SOURCE MAP FINDINGS

Map ID  
Direction  
Distance

Database EDR ID Number

**FP687**  
**WNW**  
**1/2 - 1 Mile**

**OIL\_GAS CAOG60000016574**

Apinumber:	03701396	Operator:	Exxon Mobil Corp
Lease:	Wtu	Well no:	997
Field:	WILMINGTON	Caog m2 area:	Not Reported
Map:	128	Status cod:	014
Source:	hud		
Latitude27:	33.791665		
Longitude2:	-118.271435		
Latitude83:	33.791683		
Longitude8:	-118.27234		
Td:	0		
Sec:	29		
Twn:	4S	Rge:	13W
Bm:	SB		
X coord:	0		
Y coord:	0		
Zone:	Not Reported	Spuddate:	12/12/1968 00:00:00
Abanddate:	12/30/1899 00:00:00	Comments 1:	Not Reported
District:	1	Site id:	CAOG60000016574

**FO688**  
**North**  
**1/2 - 1 Mile**

**OIL\_GAS CAOG60000017191**

Apinumber:	03722487	Operator:	Four Teams Oil Prod. & Expl. Co., Inc.
Lease:	Wnf-I	Well no:	67
Field:	WILMINGTON	Caog m2 area:	Not Reported
Map:	128	Status cod:	009
Source:	gps		
Latitude27:	33.798001		
Longitude2:	-118.255295		
Latitude83:	33.798019		
Longitude8:	-118.256199		
Td:	0		
Sec:	29		
Twn:	4S	Rge:	13W
Bm:	SB		
X coord:	0		
Y coord:	0		
Zone:	Not Reported	Spuddate:	12/12/1968 00:00:00
Abanddate:	12/30/1899 00:00:00	Comments 1:	Not Reported
District:	1	Site id:	CAOG60000017191

**FN689**  
**South**  
**1/2 - 1 Mile**

**OIL\_GAS CAOG60000014553**

## GEOCHECK® - PHYSICAL SETTING SOURCE MAP FINDINGS

Apinumber:	03701891	Operator:	Exxon Mobil Corp
Lease:	Tua-1	Well no:	116
Field:	WILMINGTON	Caog m2 area:	Not Reported
Map:	128	Status cod:	014
Source:	hud		
Latitude27:	33.770783		
Longitude2:	-118.259915		
Latitude83:	33.770801		
Longitude8:	-118.260819		
Td:	0		
Sec:	5		
Twn:	5S	Rge:	13W
Bm:	SB		
X coord:	0		
Y coord:	0		
Zone:	Not Reported	Spuddate:	12/12/1968 00:00:00
Abanddate:	12/30/1899 00:00:00	Comments 1:	Not Reported
District:	1	Site id:	CAOG60000014553

---

**FO690**  
**North**  
**1/2 - 1 Mile**

**OIL\_GAS      CAOG60000017193**

Apinumber:	03723078	Operator:	Four Teams Oil Prod. & Expl. Co., Inc.
Lease:	Wnf-I	Well no:	68
Field:	WILMINGTON	Caog m2 area:	Not Reported
Map:	128	Status cod:	008
Source:	gps		
Latitude27:	33.79801		
Longitude2:	-118.255272		
Latitude83:	33.798028		
Longitude8:	-118.256176		
Td:	0		
Sec:	29		
Twn:	4S	Rge:	13W
Bm:	SB		
X coord:	0		
Y coord:	0		
Zone:	Not Reported	Spuddate:	12/12/1968 00:00:00
Abanddate:	12/30/1899 00:00:00	Comments 1:	Not Reported
District:	1	Site id:	CAOG60000017193

---

**FI691**  
**SSE**  
**1/2 - 1 Mile**

**OIL\_GAS      CAOG60000014953**

Apinumber:	03704686	Operator:	Union Pacific Resources Co.
Lease:	Not Reported	Well no:	UP669A
Field:	WILMINGTON	Caog m2 area:	Not Reported
Map:	127	Status cod:	014
Source:	hud		
Latitude27:	33.77275		
Longitude2:	-118.248696		
Latitude83:	33.772768		
Longitude8:	-118.2496		
Td:	0		

## GEOCHECK® - PHYSICAL SETTING SOURCE MAP FINDINGS

Sec:	4	Rge:	13W
Twn:	5S		
Bm:	SB		
X coord:	0		
Y coord:	0		
Zone:	Not Reported	Spuddate:	12/12/1968 00:00:00
Abanddate:	12/30/1899 00:00:00	Comments 1:	Not Reported
District:	1	Site id:	CAOG60000014953

**FJ692**  
**South**  
**1/2 - 1 Mile**

**OIL\_GAS      CAOG60000014566**

Apinumber:	03701548	Operator:	Exxon Mobil Corp
Lease:	Tua-2	Well no:	225
Field:	WILMINGTON	Caog m2 area:	Not Reported
Map:	128	Status cod:	014
Source:	hud		
Latitude27:	33.770833		
Longitude2:	-118.254566		
Latitude83:	33.770851		
Longitude8:	-118.25547		
Td:	0		
Sec:	5		
Twn:	5S	Rge:	13W
Bm:	SB		
X coord:	0		
Y coord:	0		
Zone:	Not Reported	Spuddate:	12/12/1968 00:00:00
Abanddate:	12/30/1899 00:00:00	Comments 1:	Not Reported
District:	1	Site id:	CAOG60000014566

**693**  
**ESE**  
**1/2 - 1 Mile**

**OIL\_GAS      CAOG60000015621**

Apinumber:	03704027	Operator:	Union Pacific Resources Co.
Lease:	Not Reported	Well no:	C3B
Field:	WILMINGTON	Caog m2 area:	Not Reported
Map:	127	Status cod:	014
Source:	hud		
Latitude27:	33.77826		
Longitude2:	-118.242721		
Latitude83:	33.778278		
Longitude8:	-118.243625		
Td:	0		
Sec:	33		
Twn:	4S	Rge:	13W
Bm:	SB		
X coord:	0		
Y coord:	0		
Zone:	Not Reported	Spuddate:	12/12/1968 00:00:00
Abanddate:	12/30/1899 00:00:00	Comments 1:	Not Reported
District:	1	Site id:	CAOG60000015621



## GEOCHECK® - PHYSICAL SETTING SOURCE MAP FINDINGS

Map ID  
Direction  
Distance

Database      EDR ID Number

**FO694**  
**North**  
**1/2 - 1 Mile**

**OIL\_GAS      CAOG60000017196**

Apinumber:	03723064	Operator:	Four Teams Oil Prod. & Expl. Co., Inc.
Lease:	Wnf-I	Well no:	69
Field:	WILMINGTON	Caog m2 area:	Not Reported
Map:	128	Status cod:	009
Source:	gps		
Latitude27:	33.798031		
Longitude2:	-118.255262		
Latitude83:	33.798049		
Longitude8:	-118.256166		
Td:	0		
Sec:	29		
Twn:	4S	Rge:	13W
Bm:	SB		
X coord:	0		
Y coord:	0		
Zone:	Not Reported	Spuddate:	12/12/1968 00:00:00
Abanddate:	12/30/1899 00:00:00	Comments 1:	Not Reported
District:	1	Site id:	CAOG60000017196

**FQ695**  
**South**  
**1/2 - 1 Mile**

**OIL\_GAS      CAOG60000014544**

Apinumber:	03701848	Operator:	Exxon Mobil Corp
Lease:	Tua-2	Well no:	224
Field:	WILMINGTON	Caog m2 area:	Not Reported
Map:	128	Status cod:	014
Source:	hud		
Latitude27:	33.770759		
Longitude2:	-118.255027		
Latitude83:	33.770777		
Longitude8:	-118.255931		
Td:	0		
Sec:	5		
Twn:	5S	Rge:	13W
Bm:	SB		
X coord:	0		
Y coord:	0		
Zone:	Not Reported	Spuddate:	12/12/1968 00:00:00
Abanddate:	12/30/1899 00:00:00	Comments 1:	Not Reported
District:	1	Site id:	CAOG60000014544

**FR696**  
**WNW**  
**1/2 - 1 Mile**

**OIL\_GAS      CAOG60000016437**

## GEOCHECK® - PHYSICAL SETTING SOURCE MAP FINDINGS

Apinumber:	03701698	Operator:	Exxon Mobil Corp
Lease:	Wtu	Well no:	971
Field:	WILMINGTON	Caog m2 area:	Not Reported
Map:	128	Status cod:	014
Source:	hud		
Latitude27:	33.78986		
Longitude2:	-118.272638		
Latitude83:	33.789878		
Longitude8:	-118.273543		
Td:	0		
Sec:	29		
Twn:	4S	Rge:	13W
Bm:	SB		
X coord:	0		
Y coord:	0		
Zone:	Not Reported	Spuddate:	12/12/1968 00:00:00
Abanddate:	12/30/1899 00:00:00	Comments 1:	Not Reported
District:	1	Site id:	CAOG60000016437

### EZ697

#### ESE

#### 1/2 - 1 Mile

OIL\_GAS

CAOG60000015890

Apinumber:	03703883	Operator:	Global Oil Production LLC
Lease:	Nwu	Well no:	31-26
Field:	WILMINGTON	Caog m2 area:	Not Reported
Map:	128	Status cod:	008
Source:	gps		
Latitude27:	33.78162		
Longitude2:	-118.241322		
Latitude83:	33.781638		
Longitude8:	-118.242226		
Td:	0		
Sec:	33		
Twn:	4S	Rge:	13W
Bm:	SB		
X coord:	0		
Y coord:	0		
Zone:	Not Reported	Spuddate:	12/12/1968 00:00:00
Abanddate:	12/30/1899 00:00:00	Comments 1:	Not Reported
District:	1	Site id:	CAOG60000015890

### FS698

#### WSW

#### 1/2 - 1 Mile

OIL\_GAS

CAOG60000015667

Apinumber:	03701590	Operator:	Exxon Mobil Corp
Lease:	Wtu	Well no:	729
Field:	WILMINGTON	Caog m2 area:	Not Reported
Map:	128	Status cod:	015
Source:	hud		
Latitude27:	33.778798		
Longitude2:	-118.272611		
Latitude83:	33.778816		
Longitude8:	-118.273516		
Td:	0		

## GEOCHECK® - PHYSICAL SETTING SOURCE MAP FINDINGS

Sec:	32	Rge:	13W
Twn:	4S		
Bm:	SB		
X coord:	0		
Y coord:	0		
Zone:	Not Reported	Spuddate:	12/12/1968 00:00:00
Abanddate:	12/30/1899 00:00:00	Comments 1:	Not Reported
District:	1	Site id:	CAOG60000015667

**FP699**  
**WNW**  
**1/2 - 1 Mile**

**OIL\_GAS      CAOG60000016593**

Apinumber:	03701486	Operator:	Great Lakes Oil & Chemical Co.
Lease:	Ronan	Well no:	1
Field:	WILMINGTON	Caog m2 area:	Not Reported
Map:	128	Status cod:	014
Source:	hud		
Latitude27:	33.791991		
Longitude2:	-118.271298		
Latitude83:	33.792009		
Longitude8:	-118.272203		
Td:	0		
Sec:	29		
Twn:	4S	Rge:	13W
Bm:	SB		
X coord:	0		
Y coord:	0		
Zone:	Not Reported	Spuddate:	12/12/1968 00:00:00
Abanddate:	12/30/1899 00:00:00	Comments 1:	P
District:	1	Site id:	CAOG60000016593

**FA700**  
**WNW**  
**1/2 - 1 Mile**

**OIL\_GAS      CAOG60000016324**

Apinumber:	03701886	Operator:	Exxon Mobil Corp
Lease:	Wtu	Well no:	896
Field:	WILMINGTON	Caog m2 area:	Not Reported
Map:	128	Status cod:	014
Source:	hud		
Latitude27:	33.788023		
Longitude2:	-118.273475		
Latitude83:	33.788041		
Longitude8:	-118.27438		
Td:	0		
Sec:	31		
Twn:	4S	Rge:	13W
Bm:	SB		
X coord:	0		
Y coord:	0		
Zone:	Not Reported	Spuddate:	12/12/1968 00:00:00
Abanddate:	12/30/1899 00:00:00	Comments 1:	Not Reported
District:	1	Site id:	CAOG60000016324

## GEOCHECK® - PHYSICAL SETTING SOURCE MAP FINDINGS

Map ID  
Direction  
Distance

Database      EDR ID Number

**FS701**  
**WSW**  
**1/2 - 1 Mile**

**OIL\_GAS      CAOG60000015669**

Apinumber:	03701591	Operator:	Exxon Mobil Corp
Lease:	Wtu	Well no:	728
Field:	WILMINGTON	Caog m2 area:	Not Reported
Map:	128	Status cod:	015
Source:	hud		
Latitude27:	33.778825		
Longitude2:	-118.272666		
Latitude83:	33.778843		
Longitude8:	-118.273571		
Td:	0		
Sec:	32		
Twn:	4S	Rge:	13W
Bm:	SB		
X coord:	0		
Y coord:	0		
Zone:	Not Reported	Spuddate:	12/12/1968 00:00:00
Abanddate:	12/30/1899 00:00:00	Comments 1:	Not Reported
District:	1	Site id:	CAOG60000015669

**702**  
**ESE**  
**1/2 - 1 Mile**

**OIL\_GAS      CAOG60000015506**

Apinumber:	03722078	Operator:	Tidelands Oil Production Co.
Lease:	Not Reported	Well no:	UP832A
Field:	WILMINGTON	Caog m2 area:	Not Reported
Map:	127	Status cod:	008
Source:	gps		
Latitude27:	33.776872		
Longitude2:	-118.24351		
Latitude83:	33.77689		
Longitude8:	-118.244414		
Td:	0		
Sec:	33		
Twn:	4S	Rge:	13W
Bm:	SB		
X coord:	0		
Y coord:	0		
Zone:	Not Reported	Spuddate:	12/12/1968 00:00:00
Abanddate:	12/30/1899 00:00:00	Comments 1:	Not Reported
District:	1	Site id:	CAOG60000015506

**FG703**  
**NNE**  
**1/2 - 1 Mile**

**OIL\_GAS      CAOG60000016989**

## GEOCHECK® - PHYSICAL SETTING SOURCE MAP FINDINGS

Apinumber:	03701411	Operator:	Security Pacific National Bank, Trustee
Lease:	Banning	Well no:	3
Field:	WILMINGTON	Caog m2 area:	Not Reported
Map:	128	Status cod:	014
Source:	hud		
Latitude27:	33.795945		
Longitude2:	-118.248252		
Latitude83:	33.795963		
Longitude8:	-118.249156		
Td:	0		
Sec:	28		
Twn:	4S	Rge:	13W
Bm:	SB		
X coord:	0		
Y coord:	0		
Zone:	Not Reported	Spuddate:	12/12/1968 00:00:00
Abanddate:	12/30/1899 00:00:00	Comments 1:	Not Reported
District:	1	Site id:	CAOG60000016989

**FT704**  
**SSW**  
**1/2 - 1 Mile**

**OIL\_GAS      CAOG60000014735**

Apinumber:	03701797	Operator:	Exxon Mobil Corp
Lease:	Wtu	Well no:	601
Field:	WILMINGTON	Caog m2 area:	Not Reported
Map:	128	Status cod:	014
Source:	hud		
Latitude27:	33.771495		
Longitude2:	-118.263807		
Latitude83:	33.771513		
Longitude8:	-118.264711		
Td:	0		
Sec:	5		
Twn:	5S	Rge:	13W
Bm:	SB		
X coord:	0		
Y coord:	0		
Zone:	Not Reported	Spuddate:	12/12/1968 00:00:00
Abanddate:	12/30/1899 00:00:00	Comments 1:	Not Reported
District:	1	Site id:	CAOG60000014735

**FU705**  
**SW**  
**1/2 - 1 Mile**

**OIL\_GAS      CAOG60000014997**

Apinumber:	03701553	Operator:	Exxon Mobil Corp
Lease:	Wtu	Well no:	633
Field:	WILMINGTON	Caog m2 area:	Not Reported
Map:	128	Status cod:	014
Source:	hud		
Latitude27:	33.772973		
Longitude2:	-118.267061		
Latitude83:	33.772991		
Longitude8:	-118.267965		
Td:	0		

## GEOCHECK® - PHYSICAL SETTING SOURCE MAP FINDINGS

Sec:	5	Rge:	13W
Twn:	5S		
Bm:	SB		
X coord:	0		
Y coord:	0		
Zone:	Not Reported	Spuddate:	12/12/1968 00:00:00
Abanddate:	12/30/1899 00:00:00	Comments 1:	Not Reported
District:	1	Site id:	CAOG60000014997

**FU706**  
**SW**  
**1/2 - 1 Mile**

**OIL\_GAS      CAOG60000014992**

Apinumber:	03701552	Operator:	Exxon Mobil Corp
Lease:	Wtu	Well no:	634
Field:	WILMINGTON	Caog m2 area:	Not Reported
Map:	128	Status cod:	014
Source:	hud		
Latitude27:	33.77294		
Longitude2:	-118.267022		
Latitude83:	33.772958		
Longitude8:	-118.267926		
Td:	0		
Sec:	5		
Twn:	5S	Rge:	13W
Bm:	SB		
X coord:	0		
Y coord:	0		
Zone:	Not Reported	Spuddate:	12/12/1968 00:00:00
Abanddate:	12/30/1899 00:00:00	Comments 1:	Not Reported
District:	1	Site id:	CAOG60000014992

**FV707**  
**SW**  
**1/2 - 1 Mile**

**OIL\_GAS      CAOG60000015290**

Apinumber:	03701562	Operator:	Exxon Mobil Corp
Lease:	Wtu	Well no:	660
Field:	WILMINGTON	Caog m2 area:	Not Reported
Map:	128	Status cod:	014
Source:	hud		
Latitude27:	33.774848		
Longitude2:	-118.269676		
Latitude83:	33.774866		
Longitude8:	-118.27058		
Td:	0		
Sec:	6		
Twn:	5S	Rge:	13W
Bm:	SB		
X coord:	0		
Y coord:	0		
Zone:	Not Reported	Spuddate:	12/12/1968 00:00:00
Abanddate:	12/30/1899 00:00:00	Comments 1:	Not Reported
District:	1	Site id:	CAOG60000015290

# GEOCHECK® - PHYSICAL SETTING SOURCE MAP FINDINGS

Map ID  
Direction  
Distance

Database      EDR ID Number

**FW708**

**SW**  
**1/2 - 1 Mile**

**OIL\_GAS      CAOG60000015430**

Apinumber:	03701573	Operator:	Exxon Mobil Corp
Lease:	Wtu	Well no:	683
Field:	WILMINGTON	Caog m2 area:	Not Reported
Map:	128	Status cod:	015
Source:	hud		
Latitude27:	33.776067		
Longitude2:	-118.2709		
Latitude83:	33.776085		
Longitude8:	-118.271804		
Td:	0		
Sec:	32		
Twn:	4S	Rge:	13W
Bm:	SB		
X coord:	0		
Y coord:	0		
Zone:	Not Reported	Spuddate:	12/12/1968 00:00:00
Abanddate:	12/30/1899 00:00:00	Comments 1:	Not Reported
District:	1	Site id:	CAOG60000015430

**FU709**

**SW**  
**1/2 - 1 Mile**

**OIL\_GAS      CAOG60000014979**

Apinumber:	03701551	Operator:	Exxon Mobil Corp
Lease:	Wtu	Well no:	635
Field:	WILMINGTON	Caog m2 area:	Not Reported
Map:	128	Status cod:	014
Source:	hud		
Latitude27:	33.772886		
Longitude2:	-118.266996		
Latitude83:	33.772904		
Longitude8:	-118.2679		
Td:	0		
Sec:	5		
Twn:	5S	Rge:	13W
Bm:	SB		
X coord:	0		
Y coord:	0		
Zone:	Not Reported	Spuddate:	12/12/1968 00:00:00
Abanddate:	12/30/1899 00:00:00	Comments 1:	Not Reported
District:	1	Site id:	CAOG60000014979

**710**

**East**  
**1/2 - 1 Mile**

**OIL\_GAS      CAOG60000016121**



## GEOCHECK® - PHYSICAL SETTING SOURCE MAP FINDINGS

Apinumber:	03703881	Operator:	Global Oil Production LLC
Lease:	Nwu	Well no:	30-24
Field:	WILMINGTON	Caog m2 area:	Not Reported
Map:	128	Status cod:	036
Source:	gps		
Latitude27:	33.78518		
Longitude2:	-118.240791		
Latitude83:	33.785198		
Longitude8:	-118.241695		
Td:	0		
Sec:	33		
Twn:	4S	Rge:	13W
Bm:	SB		
X coord:	0		
Y coord:	0		
Zone:	Not Reported	Spuddate:	12/12/1968 00:00:00
Abanddate:	12/30/1899 00:00:00	Comments 1:	Not Reported
District:	1	Site id:	CAOG60000016121

---

**FT711**  
**SSW**  
**1/2 - 1 Mile**

**OIL\_GAS      CAOG60000014724**

Apinumber:	03701798	Operator:	Exxon Mobil Corp
Lease:	Wtu	Well no:	602
Field:	WILMINGTON	Caog m2 area:	Not Reported
Map:	128	Status cod:	014
Source:	hud		
Latitude27:	33.771452		
Longitude2:	-118.263935		
Latitude83:	33.77147		
Longitude8:	-118.264839		
Td:	0		
Sec:	5		
Twn:	5S	Rge:	13W
Bm:	SB		
X coord:	0		
Y coord:	0		
Zone:	Not Reported	Spuddate:	12/12/1968 00:00:00
Abanddate:	12/30/1899 00:00:00	Comments 1:	Not Reported
District:	1	Site id:	CAOG60000014724

---

**FU712**  
**SW**  
**1/2 - 1 Mile**

**OIL\_GAS      CAOG60000014968**

Apinumber:	03701547	Operator:	Exxon Mobil Corp
Lease:	Wtu	Well no:	636
Field:	WILMINGTON	Caog m2 area:	Not Reported
Map:	128	Status cod:	014
Source:	hud		
Latitude27:	33.772832		
Longitude2:	-118.266996		
Latitude83:	33.77285		
Longitude8:	-118.2679		
Td:	0		

## GEOCHECK® - PHYSICAL SETTING SOURCE MAP FINDINGS

Sec:	5	Rge:	13W
Twn:	5S		
Bm:	SB		
X coord:	0		
Y coord:	0		
Zone:	Not Reported	Spuddate:	12/12/1968 00:00:00
Abanddate:	12/30/1899 00:00:00	Comments 1:	Not Reported
District:	1	Site id:	CAOG60000014968

**FV713**  
**SW**  
**1/2 - 1 Mile**

**OIL\_GAS      CAOG60000015281**

Apinumber:	03701561	Operator:	Exxon Mobil Corp
Lease:	Wtu	Well no:	659
Field:	WILMINGTON	Caog m2 area:	Not Reported
Map:	128	Status cod:	014
Source:	hud		
Latitude27:	33.774762		
Longitude2:	-118.269702		
Latitude83:	33.77478		
Longitude8:	-118.270606		
Td:	0		
Sec:	6		
Twn:	5S	Rge:	13W
Bm:	SB		
X coord:	0		
Y coord:	0		
Zone:	Not Reported	Spuddate:	12/12/1968 00:00:00
Abanddate:	12/30/1899 00:00:00	Comments 1:	Not Reported
District:	1	Site id:	CAOG60000015281

**FW714**  
**SW**  
**1/2 - 1 Mile**

**OIL\_GAS      CAOG60000015406**

Apinumber:	03701572	Operator:	Exxon Mobil Corp
Lease:	Wtu	Well no:	684
Field:	WILMINGTON	Caog m2 area:	Not Reported
Map:	128	Status cod:	015
Source:	hud		
Latitude27:	33.775957		
Longitude2:	-118.270931		
Latitude83:	33.775975		
Longitude8:	-118.271835		
Td:	0		
Sec:	32		
Twn:	4S	Rge:	13W
Bm:	SB		
X coord:	0		
Y coord:	0		
Zone:	Not Reported	Spuddate:	12/12/1968 00:00:00
Abanddate:	12/30/1899 00:00:00	Comments 1:	Not Reported
District:	1	Site id:	CAOG60000015406

## GEOCHECK® - PHYSICAL SETTING SOURCE MAP FINDINGS

Map ID  
Direction  
Distance

Database EDR ID Number

**FE715**  
East  
1/2 - 1 Mile

OIL\_GAS CAOG60000016034

Apinumber:	03702039	Operator:	Exxon Mobil Corp
Lease:	Wilmington	Well no:	6
Field:	WILMINGTON	Caog m2 area:	Not Reported
Map:	128	Status cod:	014
Source:	hud		
Latitude27:	33.783952		
Longitude2:	-118.240688		
Latitude83:	33.78397		
Longitude8:	-118.241592		
Td:	0		
Sec:	33		
Twn:	4S	Rge:	13W
Bm:	SB		
X coord:	0		
Y coord:	0		
Zone:	Not Reported	Spuddate:	12/12/1968 00:00:00
Abanddate:	12/30/1899 00:00:00	Comments 1:	Not Reported
District:	1	Site id:	CAOG60000016034

**FX716**  
SSW  
1/2 - 1 Mile

OIL\_GAS CAOG60000014604

Apinumber:	03701928	Operator:	Exxon Mobil Corp
Lease:	Not Reported	Well no:	W.I. 22
Field:	WILMINGTON	Caog m2 area:	Not Reported
Map:	128	Status cod:	136
Source:	hud		
Latitude27:	33.770951		
Longitude2:	-118.262418		
Latitude83:	33.770969		
Longitude8:	-118.263322		
Td:	0		
Sec:	5		
Twn:	5S	Rge:	13W
Bm:	SB		
X coord:	0		
Y coord:	0		
Zone:	Not Reported	Spuddate:	12/12/1968 00:00:00
Abanddate:	12/30/1899 00:00:00	Comments 1:	Not Reported
District:	1	Site id:	CAOG60000014604

**FU717**  
SW  
1/2 - 1 Mile

OIL\_GAS CAOG60000014961

## GEOCHECK® - PHYSICAL SETTING SOURCE MAP FINDINGS

Apinumber:	03701546	Operator:	Exxon Mobil Corp
Lease:	Wtu	Well no:	638
Field:	WILMINGTON	Caog m2 area:	Not Reported
Map:	128	Status cod:	014
Source:	hud		
Latitude27:	33.772789		
Longitude2:	-118.266996		
Latitude83:	33.772807		
Longitude8:	-118.2679		
Td:	0		
Sec:	5		
Twn:	5S	Rge:	13W
Bm:	SB		
X coord:	0		
Y coord:	0		
Zone:	Not Reported	Spuddate:	12/12/1968 00:00:00
Abanddate:	12/30/1899 00:00:00	Comments 1:	Not Reported
District:	1	Site id:	CAOG60000014961

---

**FQ718**  
**South**  
**1/2 - 1 Mile**

**OIL\_GAS      CAOG60000014465**

Apinumber:	03701794	Operator:	Exxon Mobil Corp
Lease:	Tua-2	Well no:	223
Field:	WILMINGTON	Caog m2 area:	Not Reported
Map:	128	Status cod:	014
Source:	hud		
Latitude27:	33.770414		
Longitude2:	-118.255359		
Latitude83:	33.770432		
Longitude8:	-118.256263		
Td:	0		
Sec:	5		
Twn:	5S	Rge:	13W
Bm:	SB		
X coord:	0		
Y coord:	0		
Zone:	Not Reported	Spuddate:	12/12/1968 00:00:00
Abanddate:	12/30/1899 00:00:00	Comments 1:	Not Reported
District:	1	Site id:	CAOG60000014465

---

**FM719**  
**ESE**  
**1/2 - 1 Mile**

**OIL\_GAS      CAOG60000015788**

Apinumber:	03704187	Operator:	Union Pacific Resources Co.
Lease:	Not Reported	Well no:	2ARU7B
Field:	WILMINGTON	Caog m2 area:	Not Reported
Map:	127	Status cod:	135
Source:	hud		
Latitude27:	33.780487		
Longitude2:	-118.241289		
Latitude83:	33.780505		
Longitude8:	-118.242193		
Td:	0		

## GEOCHECK® - PHYSICAL SETTING SOURCE MAP FINDINGS

Sec:	33	Rge:	13W
Twn:	4S		
Bm:	SB		
X coord:	0		
Y coord:	0		
Zone:	Not Reported	Spuddate:	12/12/1968 00:00:00
Abanddate:	12/30/1899 00:00:00	Comments 1:	Not Reported
District:	1	Site id:	CAOG60000015788

**FU720**  
**SW**  
**1/2 - 1 Mile**

**OIL\_GAS      CAOG60000014949**

Apinumber:	03701545	Operator:	Exxon Mobil Corp
Lease:	Wtu	Well no:	637
Field:	WILMINGTON	Caog m2 area:	Not Reported
Map:	128	Status cod:	014
Source:	hud		
Latitude27:	33.772735		
Longitude2:	-118.266995		
Latitude83:	33.772753		
Longitude8:	-118.267899		
Td:	0		
Sec:	5		
Twn:	5S	Rge:	13W
Bm:	SB		
X coord:	0		
Y coord:	0		
Zone:	Not Reported	Spuddate:	12/12/1968 00:00:00
Abanddate:	12/30/1899 00:00:00	Comments 1:	Not Reported
District:	1	Site id:	CAOG60000014949

**FX721**  
**SSW**  
**1/2 - 1 Mile**

**OIL\_GAS      CAOG60000014579**

Apinumber:	03701927	Operator:	Exxon Mobil Corp
Lease:	Tua-1	Well no:	110
Field:	WILMINGTON	Caog m2 area:	Not Reported
Map:	128	Status cod:	014
Source:	hud		
Latitude27:	33.770876		
Longitude2:	-118.262379		
Latitude83:	33.770894		
Longitude8:	-118.263283		
Td:	0		
Sec:	5		
Twn:	5S	Rge:	13W
Bm:	SB		
X coord:	0		
Y coord:	0		
Zone:	Not Reported	Spuddate:	12/12/1968 00:00:00
Abanddate:	12/30/1899 00:00:00	Comments 1:	Not Reported
District:	1	Site id:	CAOG60000014579

## GEOCHECK® - PHYSICAL SETTING SOURCE MAP FINDINGS

Map ID  
Direction  
Distance

Database      EDR ID Number

**722**  
**SSW**  
**1/2 - 1 Mile**

**OIL\_GAS      CAOG60000014826**

Apinumber:	03701627	Operator:	Exxon Mobil Corp
Lease:	Wtu	Well no:	641
Field:	WILMINGTON	Caog m2 area:	Not Reported
Map:	128	Status cod:	014
Source:	hud		
Latitude27:	33.771975		
Longitude2:	-118.26558		
Latitude83:	33.771993		
Longitude8:	-118.266484		
Td:	0		
Sec:	5		
Twn:	5S	Rge:	13W
Bm:	SB		
X coord:	0		
Y coord:	0		
Zone:	Not Reported	Spuddate:	12/12/1968 00:00:00
Abanddate:	12/30/1899 00:00:00	Comments 1:	Not Reported
District:	1	Site id:	CAOG60000014826

**723**  
**ENE**  
**1/2 - 1 Mile**

**OIL\_GAS      CAOG60000016378**

Apinumber:	03703867	Operator:	Global Oil Production LLC
Lease:	Nwu	Well no:	15-4
Field:	WILMINGTON	Caog m2 area:	Not Reported
Map:	128	Status cod:	036
Source:	gps		
Latitude27:	33.78894		
Longitude2:	-118.241375		
Latitude83:	33.788958		
Longitude8:	-118.242279		
Td:	0		
Sec:	33		
Twn:	4S	Rge:	13W
Bm:	SB		
X coord:	0		
Y coord:	0		
Zone:	Not Reported	Spuddate:	12/12/1968 00:00:00
Abanddate:	12/30/1899 00:00:00	Comments 1:	Not Reported
District:	1	Site id:	CAOG60000016378

**724**  
**ENE**  
**1/2 - 1 Mile**

**OIL\_GAS      CAOG60000016501**

## GEOCHECK® - PHYSICAL SETTING SOURCE MAP FINDINGS

Apinumber:	03701871	Operator:	Global Oil Production LLC
Lease:	Nwu	Well no:	52-1
Field:	WILMINGTON	Caog m2 area:	Not Reported
Map:	128	Status cod:	008
Source:	gps		
Latitude27:	33.790706		
Longitude2:	-118.242246		
Latitude83:	33.790724		
Longitude8:	-118.24315		
Td:	0		
Sec:	28		
Twn:	4S	Rge:	13W
Bm:	SB		
X coord:	0		
Y coord:	0		
Zone:	Not Reported	Spuddate:	12/12/1968 00:00:00
Abanddate:	12/30/1899 00:00:00	Comments 1:	Not Reported
District:	1	Site id:	CAOG60000016501

**725  
SSE  
1/2 - 1 Mile**

**OIL\_GAS      CAOG60000014581**

Apinumber:	03701550	Operator:	Exxon Mobil Corp
Lease:	Tua-2	Well no:	232
Field:	WILMINGTON	Caog m2 area:	Not Reported
Map:	127	Status cod:	014
Source:	hud		
Latitude27:	33.770878		
Longitude2:	-118.252096		
Latitude83:	33.770896		
Longitude8:	-118.253		
Td:	0		
Sec:	4		
Twn:	5S	Rge:	13W
Bm:	SB		
X coord:	0		
Y coord:	0		
Zone:	Not Reported	Spuddate:	12/12/1968 00:00:00
Abanddate:	12/30/1899 00:00:00	Comments 1:	Not Reported
District:	1	Site id:	CAOG60000014581

**FY726  
East  
1/2 - 1 Mile**

**OIL\_GAS      CAOG60000016231**

Apinumber:	03703871	Operator:	Global Oil Production LLC
Lease:	Nwu	Well no:	21-10
Field:	WILMINGTON	Caog m2 area:	Not Reported
Map:	128	Status cod:	008
Source:	gps		
Latitude27:	33.786514		
Longitude2:	-118.24062		
Latitude83:	33.786532		
Longitude8:	-118.241524		
Td:	0		

## GEOCHECK® - PHYSICAL SETTING SOURCE MAP FINDINGS

Sec:	33	Rge:	13W
Twn:	4S		
Bm:	SB		
X coord:	0		
Y coord:	0		
Zone:	Not Reported	Spuddate:	12/12/1968 00:00:00
Abanddate:	12/30/1899 00:00:00	Comments 1:	Not Reported
District:	1	Site id:	CAOG60000016231

**FP727**  
**WNW**  
**1/2 - 1 Mile**

**OIL\_GAS      CAOG60000016609**

Apinumber:	03701386	Operator:	Exxon Mobil Corp
Lease:	Wtu	Well no:	996
Field:	WILMINGTON	Caog m2 area:	Not Reported
Map:	128	Status cod:	014
Source:	hud		
Latitude27:	33.792222		
Longitude2:	-118.271815		
Latitude83:	33.79224		
Longitude8:	-118.27272		
Td:	0		
Sec:	29		
Twn:	4S	Rge:	13W
Bm:	SB		
X coord:	0		
Y coord:	0		
Zone:	Not Reported	Spuddate:	12/12/1968 00:00:00
Abanddate:	12/30/1899 00:00:00	Comments 1:	Not Reported
District:	1	Site id:	CAOG60000016609

**FY728**  
**East**  
**1/2 - 1 Mile**

**OIL\_GAS      CAOG60000016265**

Apinumber:	03703893	Operator:	Global Oil Production LLC
Lease:	Nwu	Well no:	19-8
Field:	WILMINGTON	Caog m2 area:	Not Reported
Map:	128	Status cod:	009
Source:	gps		
Latitude27:	33.787133		
Longitude2:	-118.240692		
Latitude83:	33.787151		
Longitude8:	-118.241596		
Td:	0		
Sec:	33		
Twn:	4S	Rge:	13W
Bm:	SB		
X coord:	0		
Y coord:	0		
Zone:	Not Reported	Spuddate:	12/12/1968 00:00:00
Abanddate:	12/30/1899 00:00:00	Comments 1:	Not Reported
District:	1	Site id:	CAOG60000016265



## GEOCHECK® - PHYSICAL SETTING SOURCE MAP FINDINGS

Map ID  
Direction  
Distance

Database EDR ID Number

**FY729**

East  
1/2 - 1 Mile

OIL\_GAS CAOG60000016262

Apinumber:	03703894	Operator:	Global Oil Production LLC
Lease:	Nwu	Well no:	18-7
Field:	WILMINGTON	Caog m2 area:	Not Reported
Map:	128	Status cod:	009
Source:	gps		
Latitude27:	33.787097		
Longitude2:	-118.240674		
Latitude83:	33.787115		
Longitude8:	-118.241578		
Td:	0		
Sec:	33		
Twn:	4S	Rge:	13W
Bm:	SB		
X coord:	0		
Y coord:	0		
Zone:	Not Reported	Spuddate:	12/12/1968 00:00:00
Abanddate:	12/30/1899 00:00:00	Comments 1:	Not Reported
District:	1	Site id:	CAOG60000016262

**FZ730**

East  
1/2 - 1 Mile

OIL\_GAS CAOG60000015971

Apinumber:	03703874	Operator:	Global Oil Production LLC
Lease:	Nwu	Well no:	24-14
Field:	WILMINGTON	Caog m2 area:	Not Reported
Map:	128	Status cod:	008
Source:	gps		
Latitude27:	33.782833		
Longitude2:	-118.240456		
Latitude83:	33.782851		
Longitude8:	-118.24136		
Td:	0		
Sec:	33		
Twn:	4S	Rge:	13W
Bm:	SB		
X coord:	0		
Y coord:	0		
Zone:	Not Reported	Spuddate:	12/12/1968 00:00:00
Abanddate:	12/30/1899 00:00:00	Comments 1:	Not Reported
District:	1	Site id:	CAOG60000015971

**FZ731**

East  
1/2 - 1 Mile

OIL\_GAS CAOG60000015904

## GEOCHECK® - PHYSICAL SETTING SOURCE MAP FINDINGS

Apinumber:	03703187	Operator:	Carl Weaver Properties
Lease:	Bankline	Well no:	1
Field:	WILMINGTON	Caog m2 area:	Not Reported
Map:	128	Status cod:	014
Source:	hud		
Latitude27:	33.781836		
Longitude2:	-118.240625		
Latitude83:	33.781854		
Longitude8:	-118.241529		
Td:	0		
Sec:	33		
Twn:	4S	Rge:	13W
Bm:	SB		
X coord:	0		
Y coord:	0		
Zone:	Not Reported	Spuddate:	12/12/1968 00:00:00
Abanddate:	12/30/1899 00:00:00	Comments 1:	Not Reported
District:	1	Site id:	CAOG60000015904

**FQ732**  
**South**  
**1/2 - 1 Mile**

**OIL\_GAS      CAOG60000014395**

Apinumber:	03701793	Operator:	Exxon Mobil Corp
Lease:	Tua-2	Well no:	222
Field:	WILMINGTON	Caog m2 area:	Not Reported
Map:	128	Status cod:	014
Source:	hud		
Latitude27:	33.770176		
Longitude2:	-118.25496		
Latitude83:	33.770194		
Longitude8:	-118.255864		
Td:	0		
Sec:	5		
Twn:	5S	Rge:	13W
Bm:	SB		
X coord:	0		
Y coord:	0		
Zone:	Not Reported	Spuddate:	12/12/1968 00:00:00
Abanddate:	12/30/1899 00:00:00	Comments 1:	Not Reported
District:	1	Site id:	CAOG60000014395

**733**  
**ENE**  
**1/2 - 1 Mile**

**OIL\_GAS      CAOG60000016305**

Apinumber:	03703180	Operator:	City of Los Angeles Dept. Water & Power
Lease:	Fee	Well no:	3
Field:	WILMINGTON	Caog m2 area:	Not Reported
Map:	128	Status cod:	014
Source:	hud		
Latitude27:	33.787752		
Longitude2:	-118.240773		
Latitude83:	33.78777		
Longitude8:	-118.241677		
Td:	0		

## GEOCHECK® - PHYSICAL SETTING SOURCE MAP FINDINGS

Sec:	33	Rge:	13W
Twn:	4S		
Bm:	SB		
X coord:	0		
Y coord:	0		
Zone:	Not Reported	Spuddate:	12/12/1968 00:00:00
Abanddate:	12/30/1899 00:00:00	Comments 1:	Not Reported
District:	1	Site id:	CAOG60000016305

**FM734**  
**ESE**  
**1/2 - 1 Mile**

**OIL\_GAS      CAOG60000015739**

Apinumber:	03700916	Operator:	Union Pacific Resources Co.
Lease:	Not Reported	Well no:	2ARU2B
Field:	WILMINGTON	Caog m2 area:	Not Reported
Map:	127	Status cod:	135
Source:	hud		
Latitude27:	33.779709		
Longitude2:	-118.241227		
Latitude83:	33.779727		
Longitude8:	-118.242131		
Td:	0		
Sec:	33		
Twn:	4S	Rge:	13W
Bm:	SB		
X coord:	0		
Y coord:	0		
Zone:	Not Reported	Spuddate:	12/12/1968 00:00:00
Abanddate:	12/30/1899 00:00:00	Comments 1:	Not Reported
District:	1	Site id:	CAOG60000015739

**735**  
**NE**  
**1/2 - 1 Mile**

**OIL\_GAS      CAOG60000016876**

Apinumber:	03703887	Operator:	Sampson Operators
Lease:	Stevenson	Well no:	30
Field:	WILMINGTON	Caog m2 area:	Not Reported
Map:	128	Status cod:	008
Source:	gps		
Latitude27:	33.79494		
Longitude2:	-118.245823		
Latitude83:	33.794958		
Longitude8:	-118.246727		
Td:	0		
Sec:	28		
Twn:	4S	Rge:	13W
Bm:	SB		
X coord:	0		
Y coord:	0		
Zone:	Not Reported	Spuddate:	12/12/1968 00:00:00
Abanddate:	12/30/1899 00:00:00	Comments 1:	Not Reported
District:	1	Site id:	CAOG60000016876

## GEOCHECK® - PHYSICAL SETTING SOURCE MAP FINDINGS

Map ID  
Direction  
Distance

Database EDR ID Number

**FR736**  
**WNW**  
**1/2 - 1 Mile**

**OIL\_GAS CAOG60000016411**

Apinumber:	03701731	Operator:	Exxon Mobil Corp
Lease:	Wtu	Well no:	936
Field:	WILMINGTON	Caog m2 area:	Not Reported
Map:	128	Status cod:	136
Source:	hud		
Latitude27:	33.789605		
Longitude2:	-118.273534		
Latitude83:	33.789623		
Longitude8:	-118.274439		
Td:	0		
Sec:	30		
Twn:	4S	Rge:	13W
Bm:	SB		
X coord:	0		
Y coord:	0		
Zone:	Not Reported	Spuddate:	12/12/1968 00:00:00
Abanddate:	12/30/1899 00:00:00	Comments 1:	Not Reported
District:	1	Site id:	CAOG60000016411

**FX737**  
**SSW**  
**1/2 - 1 Mile**

**OIL\_GAS CAOG60000014467**

Apinumber:	03701598	Operator:	Exxon Mobil Corp
Lease:	Tua-1	Well no:	112
Field:	WILMINGTON	Caog m2 area:	Not Reported
Map:	128	Status cod:	014
Source:	hud		
Latitude27:	33.77042		
Longitude2:	-118.261671		
Latitude83:	33.770438		
Longitude8:	-118.262575		
Td:	0		
Sec:	5		
Twn:	5S	Rge:	13W
Bm:	SB		
X coord:	0		
Y coord:	0		
Zone:	Not Reported	Spuddate:	12/12/1968 00:00:00
Abanddate:	12/30/1899 00:00:00	Comments 1:	Not Reported
District:	1	Site id:	CAOG60000014467

**FX738**  
**SSW**  
**1/2 - 1 Mile**

**OIL\_GAS CAOG60000014458**

## GEOCHECK® - PHYSICAL SETTING SOURCE MAP FINDINGS

Apinumber:	03701599	Operator:	Exxon Mobil Corp
Lease:	Tua-1	Well no:	114
Field:	WILMINGTON	Caog m2 area:	Not Reported
Map:	128	Status cod:	014
Source:	hud		
Latitude27:	33.770387		
Longitude2:	-118.261516		
Latitude83:	33.770405		
Longitude8:	-118.26242		
Td:	0		
Sec:	5		
Twn:	5S	Rge:	13W
Bm:	SB		
X coord:	0		
Y coord:	0		
Zone:	Not Reported	Spuddate:	12/12/1968 00:00:00
Abanddate:	12/30/1899 00:00:00	Comments 1:	Not Reported
District:	1	Site id:	CAOG60000014458

---

**FQ739**  
**South**  
**1/2 - 1 Mile**

**OIL\_GAS      CAOG60000014373**

Apinumber:	03701795	Operator:	Exxon Mobil Corp
Lease:	Tua-2	Well no:	216
Field:	WILMINGTON	Caog m2 area:	Not Reported
Map:	128	Status cod:	014
Source:	hud		
Latitude27:	33.77007		
Longitude2:	-118.255665		
Latitude83:	33.770088		
Longitude8:	-118.256569		
Td:	0		
Sec:	5		
Twn:	5S	Rge:	13W
Bm:	SB		
X coord:	0		
Y coord:	0		
Zone:	Not Reported	Spuddate:	12/12/1968 00:00:00
Abanddate:	12/30/1899 00:00:00	Comments 1:	Not Reported
District:	1	Site id:	CAOG60000014373

---

**FU740**  
**SSW**  
**1/2 - 1 Mile**

**OIL\_GAS      CAOG60000014861**

Apinumber:	03701529	Operator:	Exxon Mobil Corp
Lease:	Wtu	Well no:	640
Field:	WILMINGTON	Caog m2 area:	Not Reported
Map:	128	Status cod:	014
Source:	hud		
Latitude27:	33.77214		
Longitude2:	-118.266594		
Latitude83:	33.772158		
Longitude8:	-118.267498		
Td:	0		

## GEOCHECK® - PHYSICAL SETTING SOURCE MAP FINDINGS

Sec:	5	Rge:	13W
Twn:	5S		
Bm:	SB		
X coord:	0		
Y coord:	0		
Zone:	Not Reported	Spuddate:	12/12/1968 00:00:00
Abanddate:	12/30/1899 00:00:00	Comments 1:	Not Reported
District:	1	Site id:	CAOG60000014861

**GA741**  
**NW**  
**1/2 - 1 Mile**

**OIL\_GAS      CAOG60000016826**

Apinumber:	03704005	Operator:	Exxon Mobil Corp
Lease:	Wtu	Well no:	1031
Field:	WILMINGTON	Caog m2 area:	Not Reported
Map:	128	Status cod:	014
Source:	hud		
Latitude27:	33.794491		
Longitude2:	-118.269808		
Latitude83:	33.794509		
Longitude8:	-118.270713		
Td:	0		
Sec:	29		
Twn:	4S	Rge:	13W
Bm:	SB		
X coord:	0		
Y coord:	0		
Zone:	Not Reported	Spuddate:	12/12/1968 00:00:00
Abanddate:	12/30/1899 00:00:00	Comments 1:	Not Reported
District:	1	Site id:	CAOG60000016826

**FQ742**  
**South**  
**1/2 - 1 Mile**

**OIL\_GAS      CAOG60000014384**

Apinumber:	03701792	Operator:	Exxon Mobil Corp
Lease:	Not Reported	Well no:	W.I. 35
Field:	WILMINGTON	Caog m2 area:	Not Reported
Map:	128	Status cod:	136
Source:	hud		
Latitude27:	33.7701		
Longitude2:	-118.255023		
Latitude83:	33.770118		
Longitude8:	-118.255927		
Td:	0		
Sec:	5		
Twn:	5S	Rge:	13W
Bm:	SB		
X coord:	0		
Y coord:	0		
Zone:	Not Reported	Spuddate:	12/12/1968 00:00:00
Abanddate:	12/30/1899 00:00:00	Comments 1:	Not Reported
District:	1	Site id:	CAOG60000014384

## GEOCHECK® - PHYSICAL SETTING SOURCE MAP FINDINGS

Map ID  
Direction  
Distance

Database      EDR ID Number

**FR743**  
**WNW**  
**1/2 - 1 Mile**

**OIL\_GAS      CAOG60000016446**

Apinumber:	03701732	Operator:	Exxon Mobil Corp
Lease:	Wtu	Well no:	970
Field:	WILMINGTON	Caog m2 area:	Not Reported
Map:	128	Status cod:	014
Source:	hud		
Latitude27:	33.78995		
Longitude2:	-118.273443		
Latitude83:	33.789968		
Longitude8:	-118.274348		
Td:	0		
Sec:	30		
Twn:	4S	Rge:	13W
Bm:	SB		
X coord:	0		
Y coord:	0		
Zone:	Not Reported	Spuddate:	12/12/1968 00:00:00
Abanddate:	12/30/1899 00:00:00	Comments 1:	Not Reported
District:	1	Site id:	CAOG60000016446

**GA744**  
**NW**  
**1/2 - 1 Mile**

**OIL\_GAS      CAOG60000016748**

Apinumber:	03701814	Operator:	Exxon Mobil Corp
Lease:	Wtu	Well no:	1030
Field:	WILMINGTON	Caog m2 area:	Not Reported
Map:	128	Status cod:	014
Source:	hud		
Latitude27:	33.793739		
Longitude2:	-118.270662		
Latitude83:	33.793757		
Longitude8:	-118.271567		
Td:	0		
Sec:	29		
Twn:	4S	Rge:	13W
Bm:	SB		
X coord:	0		
Y coord:	0		
Zone:	Not Reported	Spuddate:	12/12/1968 00:00:00
Abanddate:	12/30/1899 00:00:00	Comments 1:	Not Reported
District:	1	Site id:	CAOG60000016748

**FQ745**  
**South**  
**1/2 - 1 Mile**

**OIL\_GAS      CAOG60000014360**

## GEOCHECK® - PHYSICAL SETTING SOURCE MAP FINDINGS

Apinumber:	03702010	Operator:	Exxon Mobil Corp
Lease:	Tua-1	Well no:	122
Field:	WILMINGTON	Caog m2 area:	Not Reported
Map:	128	Status cod:	014
Source:	hud		
Latitude27:	33.770026		
Longitude2:	-118.255575		
Latitude83:	33.770044		
Longitude8:	-118.256479		
Td:	0		
Sec:	5		
Twn:	5S	Rge:	13W
Bm:	SB		
X coord:	0		
Y coord:	0		
Zone:	Not Reported	Spuddate:	12/12/1968 00:00:00
Abanddate:	12/30/1899 00:00:00	Comments 1:	Not Reported
District:	1	Site id:	CAOG60000014360

---

**FU746  
SW  
1/2 - 1 Mile**

**OIL\_GAS      CAOG60000014955**

Apinumber:	03701911	Operator:	Exxon Mobil Corp
Lease:	Wtu	Well no:	629
Field:	WILMINGTON	Caog m2 area:	Not Reported
Map:	128	Status cod:	136
Source:	hud		
Latitude27:	33.772759		
Longitude2:	-118.267778		
Latitude83:	33.772777		
Longitude8:	-118.268682		
Td:	0		
Sec:	5		
Twn:	5S	Rge:	13W
Bm:	SB		
X coord:	0		
Y coord:	0		
Zone:	Not Reported	Spuddate:	12/12/1968 00:00:00
Abanddate:	12/30/1899 00:00:00	Comments 1:	Not Reported
District:	1	Site id:	CAOG60000014955

---

**FU747  
SSW  
1/2 - 1 Mile**

**OIL\_GAS      CAOG60000014860**

Apinumber:	03701530	Operator:	Exxon Mobil Corp
Lease:	Wtu	Well no:	639
Field:	WILMINGTON	Caog m2 area:	Not Reported
Map:	128	Status cod:	014
Source:	hud		
Latitude27:	33.772129		
Longitude2:	-118.266684		
Latitude83:	33.772147		
Longitude8:	-118.267588		
Td:	0		



## GEOCHECK® - PHYSICAL SETTING SOURCE MAP FINDINGS

Sec:	5	Rge:	13W
Twn:	5S		
Bm:	SB		
X coord:	0		
Y coord:	0		
Zone:	Not Reported	Spddate:	12/12/1968 00:00:00
Abanddate:	12/30/1899 00:00:00	Comments 1:	Not Reported
District:	1	Site id:	CAOG60000014860

**FX748**  
**SSW**  
**1/2 - 1 Mile**

**OIL\_GAS      CAOG60000014445**

Apinumber:	03701597	Operator:	Exxon Mobil Corp
Lease:	Tua-1	Well no:	113
Field:	WILMINGTON	Caog m2 area:	Not Reported
Map:	128	Status cod:	014
Source:	hud		
Latitude27:	33.770345		
Longitude2:	-118.261657		
Latitude83:	33.770363		
Longitude8:	-118.262561		
Td:	0		
Sec:	5		
Twn:	5S	Rge:	13W
Bm:	SB		
X coord:	0		
Y coord:	0		
Zone:	Not Reported	Spddate:	12/12/1968 00:00:00
Abanddate:	12/30/1899 00:00:00	Comments 1:	Not Reported
District:	1	Site id:	CAOG60000014445

**FQ749**  
**South**  
**1/2 - 1 Mile**

**OIL\_GAS      CAOG60000014368**

Apinumber:	03722286	Operator:	Exxon Mobil Corp
Lease:	Tua-2	Well no:	283
Field:	WILMINGTON	Caog m2 area:	Not Reported
Map:	128	Status cod:	014
Source:	hud		
Latitude27:	33.770057		
Longitude2:	-118.255062		
Latitude83:	33.770075		
Longitude8:	-118.255966		
Td:	0		
Sec:	5		
Twn:	5S	Rge:	13W
Bm:	SB		
X coord:	0		
Y coord:	0		
Zone:	Not Reported	Spddate:	12/12/1968 00:00:00
Abanddate:	12/30/1899 00:00:00	Comments 1:	Not Reported
District:	1	Site id:	CAOG60000014368

# GEOCHECK® - PHYSICAL SETTING SOURCE MAP FINDINGS RADON

## AREA RADON INFORMATION

State Database: CA Radon

### Radon Test Results

Zip	Total Sites	> 4 Pci/L	Pct. > 4 Pci/L
90744	2	0	0.00

Federal EPA Radon Zone for LOS ANGELES County: 2

- Note: Zone 1 indoor average level > 4 pCi/L.
- : Zone 2 indoor average level >= 2 pCi/L and <= 4 pCi/L.
- : Zone 3 indoor average level < 2 pCi/L.

---

### Federal Area Radon Information for LOS ANGELES COUNTY, CA

Number of sites tested: 63

Area	Average Activity	% <4 pCi/L	% 4-20 pCi/L	% >20 pCi/L
Living Area - 1st Floor	0.711 pCi/L	98%	2%	0%
Living Area - 2nd Floor	Not Reported	Not Reported	Not Reported	Not Reported
Basement	0.933 pCi/L	100%	0%	0%

# PHYSICAL SETTING SOURCE RECORDS SEARCHED

## TOPOGRAPHIC INFORMATION

### USGS 7.5' Digital Elevation Model (DEM)

Source: United States Geologic Survey

EDR acquired the USGS 7.5' Digital Elevation Model in 2002 and updated it in 2006. The 7.5 minute DEM corresponds to the USGS 1:24,000- and 1:25,000-scale topographic quadrangle maps. The DEM provides elevation data with consistent elevation units and projection.

### Scanned Digital USGS 7.5' Topographic Map (DRG)

Source: United States Geologic Survey

A digital raster graphic (DRG) is a scanned image of a U.S. Geological Survey topographic map. The map images are made by scanning published paper maps on high-resolution scanners. The raster image is georeferenced and fit to the Universal Transverse Mercator (UTM) projection.

## HYDROLOGIC INFORMATION

**Flood Zone Data:** This data, available in select counties across the country, was obtained by EDR in 1999 from the Federal Emergency Management Agency (FEMA). Data depicts 100-year and 500-year flood zones as defined by FEMA.

**NWI:** National Wetlands Inventory. This data, available in select counties across the country, was obtained by EDR in 2002 and 2005 from the U.S. Fish and Wildlife Service.

## HYDROGEOLOGIC INFORMATION

### AQUIFLOW<sup>R</sup> Information System

Source: EDR proprietary database of groundwater flow information

EDR has developed the AQUIFLOW Information System (AIS) to provide data on the general direction of groundwater flow at specific points. EDR has reviewed reports submitted to regulatory authorities at select sites and has extracted the date of the report, hydrogeologically determined groundwater flow direction and depth to water table information.

## GEOLOGIC INFORMATION

### Geologic Age and Rock Stratigraphic Unit

Source: P.G. Schruben, R.E. Arndt and W.J. Bawiec, Geology of the Conterminous U.S. at 1:2,500,000 Scale - A digital representation of the 1974 P.B. King and H.M. Beikman Map, USGS Digital Data Series DDS - 11 (1994).

### STATSGO: State Soil Geographic Database

Source: Department of Agriculture, Natural Resources Conservation Services

The U.S. Department of Agriculture's (USDA) Natural Resources Conservation Service (NRCS) leads the national Conservation Soil Survey (NCSS) and is responsible for collecting, storing, maintaining and distributing soil survey information for privately owned lands in the United States. A soil map in a soil survey is a representation of soil patterns in a landscape. Soil maps for STATSGO are compiled by generalizing more detailed (SSURGO) soil survey maps.

### SSURGO: Soil Survey Geographic Database

Source: Department of Agriculture, Natural Resources Conservation Services (NRCS)

Telephone: 800-672-5559

SSURGO is the most detailed level of mapping done by the Natural Resources Conservation Services, mapping scales generally range from 1:12,000 to 1:63,360. Field mapping methods using national standards are used to construct the soil maps in the Soil Survey Geographic (SSURGO) database. SSURGO digitizing duplicates the original soil survey maps. This level of mapping is designed for use by landowners, townships and county natural resource planning and management.

# PHYSICAL SETTING SOURCE RECORDS SEARCHED

## LOCAL / REGIONAL WATER AGENCY RECORDS

### FEDERAL WATER WELLS

#### PWS: Public Water Systems

Source: EPA/Office of Drinking Water

Telephone: 202-564-3750

Public Water System data from the Federal Reporting Data System. A PWS is any water system which provides water to at least 25 people for at least 60 days annually. PWSs provide water from wells, rivers and other sources.

#### PWS ENF: Public Water Systems Violation and Enforcement Data

Source: EPA/Office of Drinking Water

Telephone: 202-564-3750

Violation and Enforcement data for Public Water Systems from the Safe Drinking Water Information System (SDWIS) after August 1995. Prior to August 1995, the data came from the Federal Reporting Data System (FRDS).

#### USGS Water Wells: USGS National Water Inventory System (NWIS)

This database contains descriptive information on sites where the USGS collects or has collected data on surface water and/or groundwater. The groundwater data includes information on wells, springs, and other sources of groundwater.

### STATE RECORDS

#### Water Well Database

Source: Department of Water Resources

Telephone: 916-651-9648

#### California Drinking Water Quality Database

Source: Department of Health Services

Telephone: 916-324-2319

The database includes all drinking water compliance and special studies monitoring for the state of California since 1984. It consists of over 3,200,000 individual analyses along with well and water system information.

## OTHER STATE DATABASE INFORMATION

#### California Oil and Gas Well Locations

Source: Department of Conservation

Telephone: 916-323-1779

Oil and Gas well locations in the state.

### RADON

#### State Database: CA Radon

Source: Department of Health Services

Telephone: 916-324-2208

Radon Database for California

#### Area Radon Information

Source: USGS

Telephone: 703-356-4020

The National Radon Database has been developed by the U.S. Environmental Protection Agency (USEPA) and is a compilation of the EPA/State Residential Radon Survey and the National Residential Radon Survey. The study covers the years 1986 - 1992. Where necessary data has been supplemented by information collected at private sources such as universities and research institutions.

#### EPA Radon Zones

Source: EPA

Telephone: 703-356-4020

Sections 307 & 309 of IRAA directed EPA to list and identify areas of U.S. with the potential for elevated indoor radon levels.

## PHYSICAL SETTING SOURCE RECORDS SEARCHED

### OTHER

Airport Landing Facilities: Private and public use landing facilities  
Source: Federal Aviation Administration, 800-457-6656

Epicenters: World earthquake epicenters, Richter 5 or greater  
Source: Department of Commerce, National Oceanic and Atmospheric Administration

California Earthquake Fault Lines: The fault lines displayed on EDR's Topographic map are digitized quaternary fault lines, prepared in 1975 by the United State Geological Survey. Additional information (also from 1975) regarding activity at specific fault lines comes from California's Preliminary Fault Activity Map prepared by the California Division of Mines and Geology.

### STREET AND ADDRESS INFORMATION

© 2009 Tele Atlas North America, Inc. All rights reserved. This material is proprietary and the subject of copyright protection and other intellectual property rights owned by or licensed to Tele Atlas North America, Inc. The use of this material is subject to the terms of a license agreement. You will be held liable for any unauthorized copying or disclosure of this material.

*Appendix G. Agency Records and Correspondence*



**Warren Land Donation**

1037 and 1041 N. Banning Boulevard  
Los Angeles, CA 90744

Inquiry Number: 2527253.16  
June 24, 2009

# The EDR Property Tax Map Report



Environmental Data Resources Inc

440 Wheelers Farms Road  
Milford, CT 06461  
800.352.0050  
[www.edrnet.com](http://www.edrnet.com)

## EDR Property Tax Map Report

Environmental Data Resources, Inc.'s EDR Property Tax Map Report is designed to assist environmental professionals in evaluating potential environmental conditions on a target property by understanding property boundaries and other characteristics. The report includes a search of available property tax maps, which include information on boundaries for the target property and neighboring properties, addresses, parcel identification numbers, as well as other data typically used in property location and identification.

***Thank you for your business.***  
Please contact EDR at 1-800-352-0050  
with any questions or comments.

### Disclaimer - Copyright and Trademark Notice

This Report contains certain information obtained from a variety of public and other sources reasonably available to Environmental Data Resources, Inc. It cannot be concluded from this Report that coverage information for the target and surrounding properties does not exist from other sources. **NO WARRANTY EXPRESSED OR IMPLIED, IS MADE WHATSOEVER IN CONNECTION WITH THIS REPORT. ENVIRONMENTAL DATA RESOURCES, INC. SPECIFICALLY DISCLAIMS THE MAKING OF ANY SUCH WARRANTIES, INCLUDING WITHOUT LIMITATION, MERCHANTABILITY OR FITNESS FOR A PARTICULAR USE OR PURPOSE. ALL RISK IS ASSUMED BY THE USER. IN NO EVENT SHALL ENVIRONMENTAL DATA RESOURCES, INC. BE LIABLE TO ANYONE, WHETHER ARISING OUT OF ERRORS OR OMISSIONS, NEGLIGENCE, ACCIDENT OR ANY OTHER CAUSE, FOR ANY LOSS OR DAMAGE, INCLUDING, WITHOUT LIMITATION, SPECIAL, INCIDENTAL, CONSEQUENTIAL, OR EXEMPLARY DAMAGES. ANY LIABILITY ON THE PART OF ENVIRONMENTAL DATA RESOURCES, INC. IS STRICTLY LIMITED TO A REFUND OF THE AMOUNT PAID FOR THIS REPORT.** Purchaser accepts this Report "AS IS". Any analyses, estimates, ratings, environmental risk levels or risk codes provided in this Report are provided for illustrative purposes only, and are not intended to provide, nor should they be interpreted as providing any facts regarding, or prediction or forecast of, any environmental risk for any property. Only a Phase I Environmental Site Assessment performed by an environmental professional can provide information regarding the environmental risk for any property. Additionally, the information provided in this Report is not to be construed as legal advice.

Copyright 2008 by Environmental Data Resources, Inc. All rights reserved. Reproduction in any media or format, in whole or in part, of any report or map of Environmental Data Resources, Inc. or its affiliates is prohibited without prior written permission.

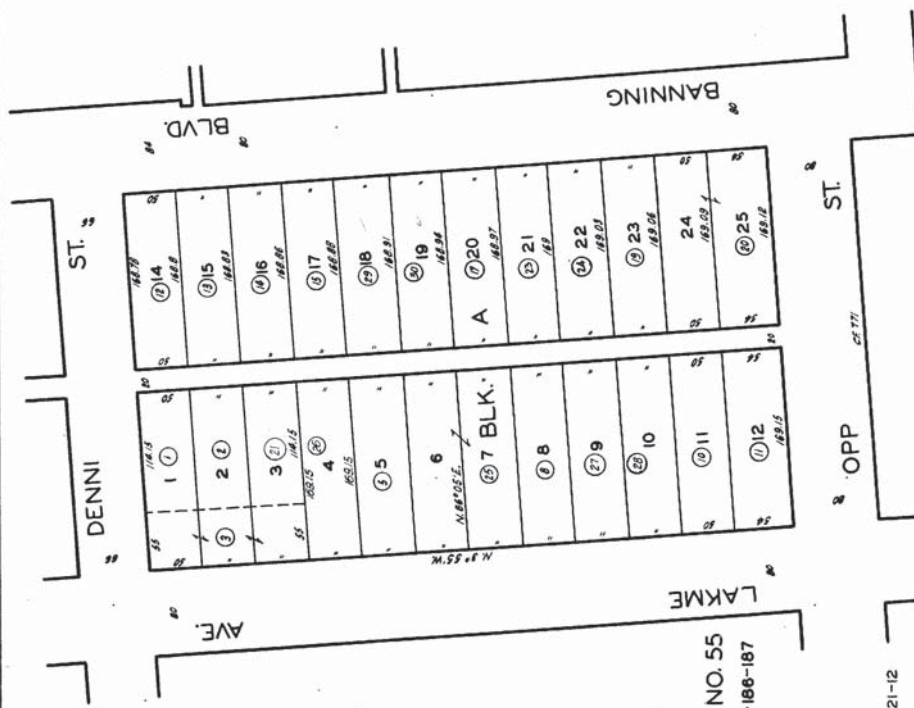
EDR and its logos (including Sanborn and Sanborn Map) are trademarks of Environmental Data Resources, Inc. or its affiliates. All other trademarks used herein are the property of their respective owners.



REVISED  
 2-25-66  
 4-23-66  
 6/1/67  
 7/20/62/2009

7423 18  
 SCALE 1" = 80'

80'



TRACT NO. 55  
 M.B. 13-186-187

CODE  
 400

FOR PREV. ASSMT. SEE: 521-12

ASSESSOR'S MAP  
 COUNTY OF LOS ANGELES, CALIF.

Q-MATIC TICKET #  
(office use only)

DATE:

6/30/09

372

NAME:

Steven Bush

COMPANY NAME:

The Planning Center

TELEPHONE #:

310-670-9221, ext. 26

FAX #:

310-670-9512

FAXING OPTIONS:

Records Counter, LADBS Fax to one of the numbers below (check one):



(213) 482-6862  
Metro Office  
201 N. Figueroa St., 1<sup>st</sup> Fl., Rm 110  
Los Angeles, CA 90012



(818) 374-5013  
Van Nuys Office  
6262 Van Nuys Bl.  
Van Nuys, CA 91401

PROPERTY ADDRESS(ES):

Please research the following addresses (IN PERSON: One Address submitted at a time)  
(FAXING: Up to 3 addresses per request)

1037 N Banning Blvd.

Los Angeles, CA 90744

Wilmington

Use of Existing Building:

COMMENTS: Reason for Records Request:

File Review - Phase I Environmental Site Assessment

Everything & Manual Env permits & info

Information Requested:

Copies of Documents range from \$0.10 to \$1.50 per page (excluding blueprint copies)  
Select from the following by checking the box next to it - for further clarification of request, use comments box

COFO

<input checked="" type="checkbox"/> BUILDING PERMITS	<input checked="" type="checkbox"/> CERTIFICATES OF OCCUPANCY	<input checked="" type="checkbox"/> GRADING DOCUMENTS	For Office Use Only: ____ PCIS ____ IDIS ____ Microfilm ____ Manual Search
<input type="checkbox"/> MECHANICAL PERMITS 1985 - 1990 and 1997 - Present	<input checked="" type="checkbox"/> VIOLATIONS	<input type="checkbox"/> MODIFICATIONS/BOARD FILES	
<input type="checkbox"/> AFFIDAVITS/21 NO _____			

BLUEPRINTS (\$8.00 Service Fee, plus a SD Surcharge Fee (Section 98.0416 of the LAMC) and \$1.00 per page.

No plans available for Single Family Dwellings and Commercial buildings 3 stories and under, prior to 1978.

To obtain copies of blueprints on file, all of the following requirements must be submitted:

1. A release letter from the current owner.
2. A copy of the current owner's Grant Deed.
3. A release letter from the architect and engineer whose stamp is on the plans.  
Letters must be on Letterhead and have engineer/architect's stamp and signature.

# Research Request Form

Q-MATIC TICKET #  
 (office use only)

DATE:

6/30/09

NAME:

Steven Bush

COMPANY NAME: The Planning Center

TELEPHONE #:

310-670-9221 ext. 26

FAX #: 310-670-9512

FAXING OPTIONS: Records Counter, LADBS Fax to one of the numbers below (check one):

- |  |   |
|--|---|
| <input checked="" type="checkbox"/> (213) 482-6862<br>Metro Office<br>201 N. Figueroa St., 1 <sup>st</sup> Fl. Rm 110<br>Los Angeles, CA 90012 | <input type="checkbox"/> (818) 374-5013<br>Van Nuys Office<br>6262 Van Nuys Bl.<br>Van Nuys, CA 91401 |
|--|---|

PROPERTY ADDRESS(ES):

Please research the following addresses (IN PERSON: One Address submitted at a time)  
 (FAXING: Up to 3 addresses per request)

1041 N Banning Blvd.  
Los Angeles, Wilmington, CA 90744

Use of Existing Building:

COMMENTS: Reason for Records Request:

File Review - Phase I Environmental Site Assessment

**Information Requested:**

Copies of Documents range from \$0.10 to \$1.50 per page (excluding blueprint copies)  
 Select from the following by checking the box next to it - for further clarification of request, use comments box

<input checked="" type="checkbox"/> BUILDING PERMITS	<input checked="" type="checkbox"/> CERTIFICATES OF OCCUPANCY	<input checked="" type="checkbox"/> GRADING DOCUMENTS	For Office Use Only: <input type="checkbox"/> PCIS <input type="checkbox"/> IDIS <input type="checkbox"/> Microfilm <input type="checkbox"/> Manual Search
<input type="checkbox"/> MECHANICAL PERMITS 1985 - 1990 and 1997 - Present	<input checked="" type="checkbox"/> VIOLATIONS	<input type="checkbox"/> MODIFICATIONS/BOARD FILES	
<input type="checkbox"/> AFFIDAVITS/Z.I. NO. _____			

BLUEPRINTS (\$8.00 Service Fee, plus a SD Surcharge Fee (Section 98.0416 of the LAMC) and \$1.00 per page.

No plans available for Single Family Dwellings and Commercial buildings 3 stories and under, prior to 1978.

To obtain copies of blueprints on file, all of the following requirements must be submitted:

1. A release letter from the current owner.
2. A copy of the current owner's Grant Deed.
3. A release letter from the architect and engineer whose stamp is on the plans.  
 Letters must be on Letterhead and have engineer/architect's stamp and signature.





There are two ways to request a copy of the document image.

- 1) By fax using the request form. Click on the following link [http://www.ladbs.org/permits/permit\\_related\\_forms/Research\\_Request\\_form.pdf](http://www.ladbs.org/permits/permit_related_forms/Research_Request_form.pdf) to download the request form.
- 2) In person. Bring the following summary to one of the following Record counters.

**COUNTER HOURS**

MONDAY, TUESDAY, THURSDAY, FRIDAY: 7:30 AM to 4:30 PM  
 WEDNESDAY: 9:00 AM to 4:30 PM

Metro	Van Nuys
201, N. Figueroa St. 1st Floor, Room 110 Record Counter Los Angeles, CA 90012	6262 Van Nuys Blvd Record Counter Van Nuys, CA 91401

Address: 1037 - 1041 BANNING

Document Type	Sub Type	Document Date	Document Number	Reel Batch Frame
RANGE FILE	MISCELLANEOUS	11/16/1990		HIST: M0548 002 0178
RANGE FILE	MISCELLANEOUS	3/13/1992		HIST: M0740 009 0031
RANGE FILE	MISCELLANEOUS	4/7/1992		HIST: M0765 003 0289
RANGE FILE	MISCELLANEOUS	5/5/2001		HIST: M1297 002 0309
RANGE FILE	MISCELLANEOUS	5/22/2001		HIST: M1335 009 0430
RANGE FILE	MISCELLANEOUS	10/12/2005		
RANGE FILE	MISCELLANEOUS	12/12/2005		

*closed*

BOARD OF  
BUILDING AND SAFETY  
COMMISSIONERS

MARSHA L. BROWN  
PRESIDENT

VAN AMBATIELOS  
VICE-PRESIDENT

VICTOR H. CUEVAS  
HELENA JUBANY  
ELENORE A. WILLIAMS

CITY OF LOS ANGELES  
CALIFORNIA



ANTONIO R. VILLARAIGOSA  
MAYOR

DEPARTMENT OF  
BUILDING AND SAFETY  
201 NORTH FIGUEROA STREET  
LOS ANGELES, CA 90012

ANDREW A. ADELMAN, P.E.  
GENERAL MANAGER

RAYMOND CHAN  
EXECUTIVE OFFICER

DATE: 6/30/09

RE: 1037 / 1041 N. BANNING BLVD.

After a thorough search of our files, we are **unable** to locate the following information:

✓ Certificate(s) of Occupancy - NO RECORDS FOUND.

✓ Building permit(s) - NO RECORDS FOUND.

Other - \_\_\_\_\_

The City does not certify, guarantee or warrant that the property in question necessarily satisfies all present or future requirements of L.A.M.C. nor does the City assume any liability for errors or omission in the furnishing of any information.

For further assistance, you may call (213)482-6899

Sincerely,

Department of Building & Safety  
Records Section.  
201 N. Figueroa St.,  
1<sup>st</sup> Floor, Room 110  
Los Angeles CA 90012

# RANGE FILES

---

*1037 Banning Blvd.*

---

*11/16/90*

---

*C*

54220210178



REFERRAL WORKSHEET  
CITY OF LOS ANGELES  
DEPARTMENT OF BUILDING & SAFETY  
BUREAU OF COMMUNITY SAFETY

COUNCIL DISTRICT:  
15

OFFICE:  
( ) METRO ( ) WLA  
( ) VAN ( ) S/P

JOB ADDRESS/ LOCATION: 1037 BANNING BL

SECURITY BUILDING: ( ) YES ( ) NO

CORRECT ADDRESS:

APPOINTMENT NEEDED: ( ) YES ( ) NO

NATURE OF COMPLAINT: AA - CHEV - TRUCK - GRN

CONTACT

No TAGS

DATE OF REFERRAL 11-1-90 DATE RECEIVED

RECEIVED BY

BUILDING USE:  
( ) DWELLING/DUPLEX ( ) COMMERCIAL/IND  
( ) APARTMENT HOUSE ( ) SPECIAL

SOURCE:  
( ) COUNCIL/MAYOR  
() INDIVIDUAL ( ) SURVEY  
( ) OTHER ( ) BOOTLEG

REFERRAL TYPE:  
() PHONE  
( ) LETTER  
( ) PERSONAL

ROUTE TO CODE # \_\_\_\_\_ DATE \_\_\_\_\_ REROUTE TO CODE # \_\_\_\_\_ DATE \_\_\_\_\_

INSPECTION TYPE: ( ) BUILDING ( ) BUILDING MECHANICAL ( ) GRADING () VEHICLE ( ) SIGNS  
( ) ELECTRICAL ( ) HEATING ( ) PLUMBING ( ) OTHER

ACTUAL SITE CONDITIONS:  
A. VACANT & VANDALIZED BUILDING(S)  
B. VACANT BUILDING(S) (NOT VANDALIZED)  
C. VACANT BUILDING(S) SECURED  
D. FIRE-DAMAGED  
E. DETERIORATED STRUCTURE(S)  
F. BUILDING(S) OCCUPIED BUT REQUIRE(S) REPAIR  
G. BUILDING(S) REQUIRE(S) MAINTENANCE  
H. ILLEGAL CONSTRUCTION  
I. NEW CONSTRUCTION  
J. ZONING VIOLATIONS  
K. DEBRIS/TRASH ON SITE  
L. EXCESSIVE VEGETATION  
M. GRADING VIOLATIONS  
N. NOISE  
O. () ABANDONED VEHICLE(S)  
P. UNABLE TO ENTER  
Q. SPECIAL

EXISTING FILE: ( ) YES () NO RESEARCH REQUEST ( ) YES () NO

FRANCHISE TAX BOARD: ( ) YES () NO

REMEDIAL ACTION: DATE  
A. ABATE ORDER ISSUED \_\_\_\_\_  
B. SUBSTANDARD ORDER ISSUED \_\_\_\_\_  
C. OTC-RESIDENTIAL ISSUED \_\_\_\_\_  
D. OTC-COMMERCIAL ISSUED \_\_\_\_\_  
E. OTC-ELECTRICAL ISSUED \_\_\_\_\_  
F. OTC-HEATING ISSUED \_\_\_\_\_  
G. OTC-PLUMBING ISSUED \_\_\_\_\_  
H. OTC-JOB ORDER ISSUED \_\_\_\_\_  
I. OTHER \_\_\_\_\_  
J. GAIN ENTRY LETTER \_\_\_\_\_  
K. ABATE ORDER ISSUED-AUTO REPAIR GARAGE \_\_\_\_\_

NO ORDER ISSUED:  
A. REFERRED TO \_\_\_\_\_  
B. () NO VIOLATION(S) AT TIME OF INSPECTION  
C. OTHER \_\_\_\_\_

FOLLOW-UP ACTION: DATE  
A. TEN-DAY LETTER SENT \_\_\_\_\_  
B. REFERRED TO INVESTIGATION \_\_\_\_\_  
C. CDI PROCESSING FOR DEMOLITION \_\_\_\_\_  
D. OTHER \_\_\_\_\_

COMMENTS: VELL. G.O.A.

REPORT BY N. SKINNER DATE 11-75-90 APPROVED BY Herbert Weinberg DATE NOV 16 1990

CONFIDENTIAL  
COMPLAINANT \_\_\_\_\_ HOME PHONE \_\_\_\_\_  
ADDRESS \_\_\_\_\_ WORK PHONE \_\_\_\_\_  
INFORMATION \_\_\_\_\_  
4769

**BUREAU OF COMMUNITY SAFETY**

**RANGE  
FILE**

7 4 1 1 0 9 0 0 0 3 1

1039                      Banning Bl.  
(ADDRESS)

3 -                      13                      -                      92  
(FILE DATE)

FILE IS     OPEN     CLOSED



# REFERRAL WORKSHEET

CITY OF LOS ANGELES  
DEPARTMENT OF BUILDING & SAFETY  
BUREAU OF COMMUNITY SAFETY

COUNCIL DISTRICT:

8-15

OFFICE:  
( ) METRO ( ) WLA  
( ) VAN ( ) S/P

JOB ADDRESS/ LOCATION <b>1047 Banning</b>	SECURITY BUILDING: ( ) YES ( ) NO
CORRECT ADDRESS <b>1034 N Banning</b>	APPOINTMENT NEEDED: ( ) YES ( ) NO
NATURE OF COMPLAINT	CONTACT
	DATE OF REFERRAL
	DATE RECEIVED
	RECEIVED BY

<b>BUILDING USE:</b> ( ) DWELLING/DUPLEX ( ) COMMERCIAL/IND ( ) APARTMENT HOUSE ( ) SPECIAL	<b>SOURCE:</b> ( ) COUNCIL/MAYOR ( ) INDIVIDUAL ( ) SURVEY ( ) OTHER ( ) BOOTLEG	<b>REFERRAL TYPE:</b> ( ) PHONE ( ) LETTER ( ) PERSONAL
---	---	--

ROUTE TO CODE # \_\_\_\_\_ DATE \_\_\_\_\_ REROUTE TO CODE # \_\_\_\_\_ DATE \_\_\_\_\_

**INSPECTION TYPE:** ( ) BUILDING ( ) BUILDING MECHANICAL ( ) GRADING ( ) VEHICLE ( ) SIGNS  
( ) ELECTRICAL ( ) HEATING ( ) PLUMBING ( ) OTHER \_\_\_\_\_

**ACTUAL SITE CONDITIONS:**

A. \_\_\_\_\_ VACANT & VANDALIZED BUILDING(S)  
 B. \_\_\_\_\_ VACANT BUILDING(S) (NOT VANDALIZED)  
 C. \_\_\_\_\_ VACANT BUILDING(S) SECURED  
 D. \_\_\_\_\_ FIRE-DAMAGED  
 E. \_\_\_\_\_ DETERIORATED STRUCTURE(S)  
 F. \_\_\_\_\_ BUILDING(S) OCCUPIED BUT REQUIRE(S) REPAIR  
 G. \_\_\_\_\_ BUILDING(S) REQUIRE(S) MAINTENANCE  
 H. \_\_\_\_\_ ILLEGAL CONSTRUCTION  
 I. \_\_\_\_\_ NEW CONSTRUCTION  
 J. \_\_\_\_\_ ZONING VIOLATIONS  
 K. \_\_\_\_\_ DEBRIS/TRASH ON SITE  
 L. \_\_\_\_\_ EXCESSIVE VEGETATION  
 M. \_\_\_\_\_ GRADING VIOLATIONS  
 N. \_\_\_\_\_ NOISE  
 O.  ABANDONED VEHICLE(S)  
 P. \_\_\_\_\_ UNABLE TO ENTER  
 Q. \_\_\_\_\_ SPECIAL

EXISTING FILE:  YES ( ) NO      RESEARCH REQUEST ( ) YES  NO

**FRANCHISE TAX BOARD:** ( ) YES (  ) NO

**REMEDIAL ACTION:**

A.  ABATE ORDER ISSUED **3087** <sup>DATE</sup> **3/11/92**  
 B. \_\_\_\_\_ SUBSTANDARD ORDER ISSUED  
 C. \_\_\_\_\_ OTC-RESIDENTIAL ISSUED  
 D. \_\_\_\_\_ OTC-COMMERCIAL ISSUED  
 E. \_\_\_\_\_ OTC-ELECTRICAL ISSUED  
 F. \_\_\_\_\_ OTC-HEATING ISSUED  
 G. \_\_\_\_\_ OTC-PLUMBING ISSUED  
 H. \_\_\_\_\_ OTC-JOB ORDER ISSUED  
 I. \_\_\_\_\_ OTHER  
 J. \_\_\_\_\_ GAIN ENTRY LETTER  
 K. \_\_\_\_\_ ABATE ORDER ISSUED-AUTO REPAIR GARAGE

**NO ORDER ISSUED:**

A. \_\_\_\_\_ REFERRED TO \_\_\_\_\_  
 B. \_\_\_\_\_ NO VIOLATION(S) AT TIME OF INSPECTION  
 C. \_\_\_\_\_ OTHER \_\_\_\_\_

**FOLLOW-UP ACTION:** \_\_\_\_\_ DATE \_\_\_\_\_

A. \_\_\_\_\_ TEN-DAY LETTER SENT  
 B. \_\_\_\_\_ REFERRED TO INVESTIGATION  
 C. \_\_\_\_\_ CDI PROCESSING FOR DEMOLITION  
 D. \_\_\_\_\_ OTHER

**COMMENTS** **3/11/92 - file completed**

REPORT BY [Signature] DATE **3/11/92** APPROVED BY Harbert Weinberg DATE **3/13/92**

CONFIDENTIAL -----  
 COMPLAINANT \_\_\_\_\_ HOME PHONE \_\_\_\_\_  
 ADDRESS \_\_\_\_\_ WORK PHONE \_\_\_\_\_  
 INFORMATION -----

7 1 0 0 0 9 0 0 0 3 2

**BUREAU OF COMMUNITY SAFETY**

**RANGE  
FILE**

1037 N. BANNING BL.  
**(ADDRESS)**

4-7-92  
**(FILE DATE)**

FILE IS

OPEN

CLOSED

7 3 5 0 0 3 - 0 2 1



# JOB CLEARANCE SHEET

JOB ADDRESS 1037 N BANNING DATE \_\_\_\_\_ COUNCIL DIST. NO. 5-15  
 SUB ACTIVITY AA RES. \_\_\_\_\_ COMML. \_\_\_\_\_ SPEC. \_\_\_\_\_ E.O. \_\_\_\_\_

## CLEARANCES REQUIRED

	INSPECTOR	DATE	# OF INSP. NEEDED TO CLOSE	SR. INSPECTOR	DATE
BUILDING MECH INSP					
BUILDING INSPECTOR					
ELECTRICAL INSPECTOR					
PLUMBING INSPECTOR					
HTG. & REFRIG. INSP					
VEH. NUIS. INSPECTOR	<i>[Signature]</i> 3087	4/8/92	(2)		

## STATISTICS

File Completed  File Suspended

Dwelling Units Completed \_\_\_\_\_ Main Buildings Demolished \_\_\_\_\_ Dwelling Units Demolished \_\_\_\_\_

## FINAL CLEARANCE

IF C/O IS REQUIRED, ATTACH B-93 TO PERMITS AND PLACE IN APPROPRIATE BOX.

FRANCHISE TAX BOARD: YES \_\_\_\_\_ NO \_\_\_\_\_

OTHER: \_\_\_\_\_

TOTAL # OF INSP. TO COMPLETE JOB \_\_\_\_\_

*Robert Winberg*

APR 7 1992

(SIGNATURE OF LAST SR. INSPECTOR) (DATE)

RECORDED DOCUMENTS TO BE TERMINATED \_\_\_\_\_

CONTROL CENTER CLEARANCE: \_\_\_\_\_ (BY) \_\_\_\_\_ (DATE)

TYPE OF ORDER CLOSED

# OF ORDERS CLOSED

- A. ABATE\* \_\_\_\_\_
- B. HAZ/SUB/NUIS\* \_\_\_\_\_
- C. OTC-RES. \_\_\_\_\_
- D. OTC-COMM'L \_\_\_\_\_
- E. OTC-ELECT. \_\_\_\_\_
- F. OTC-HEATING \_\_\_\_\_
- G. OTC-PLUMBING \_\_\_\_\_
- H. JOB ORDER \_\_\_\_\_
- I. \_\_\_\_\_
- J. OTC-DOT. MAE\* \_\_\_\_\_
- K. ABAN. AUTO \_\_\_\_\_
- L. \_\_\_\_\_

\* RECORDED DOCUMENT

DEPARTMENT OF BUILDING AND SAFETY  
INSPECTION BUREAU

**P. A. C. E.**

**RANGE  
FILE**

1037 N. Banning

(ADDRESS)

5-5-01

(FILE DATE)

FILE IS  OPEN  CLOSED



# H ORDER TO COMPLY



CITY OF LOS ANGELES  
DEPARTMENT OF BUILDING AND SAFETY  
BUREAU OF COMMUNITY SAFETY

COUNCIL DIST. NO	15
FRANCHISE TAX BOARD	YES <input type="checkbox"/> NO <input checked="" type="checkbox"/>
HOUSING PRESERVATION & PRODUCTION	YES <input type="checkbox"/> NO <input checked="" type="checkbox"/>
ZONE	R4

OWNER CALIFORNIA/NEVADA DEVELOPMENTS	JOB ADDRESS 1037 N. BANNING BL
OWNER'S ADDRESS C/O LARRY FAIGIN 3030 OLD RANCH PKWY # 450	APPROVED USE VAC Lot
CITY & STATE SERRA BRECH CA	OCCUPANCY -
ZIP CODE 90740	PRESENT USE VAC Lot
IN ADDITION NOTIFY LARRY FAIGIN	DESCRIPTION OF BUILDING SIGN
MAILING ADDRESS 228 S MC CADDEN PL	STORIES 18
CITY & STATE LOS ANGELES CA	TYPE A
ZIP CODE 90004	SIZE #55
SEE FRONT & BACK FOR WARNINGS, APPEAL PROCEDURES, & GENERAL INFORMATION	
EFFECTIVE DATE MAY 05 2001	COMPLIANCE DATE MAY 12 2001

The conditions listed below for the job address shown are violations of the Los Angeles Municipal Code (L.A.M.C.). You are therefore ordered to secure all required permits within 7 days from the effective date of this order. You are further ordered to obtain all required inspection approvals and complete the work to eliminate these conditions by the compliance date, which is 7 days from the effective date of this order. Section 91.0205(a) L.A.M.C.

INVESTIGATION FEE OF \$ 400.00 REQUIRED (Sec. 98.0402 L.A.M.C.)  SUPPLEMENTAL TO PREVIOUS ORDER(S)

An inspection of the above property revealed the following code violations and you are therefore ordered to comply with the items checked below.

- ( ) No auto dismantling or auto repair allowed in R zone. Sec.12.21A8(a).LAMC
- ( ) Provide permit for or remove temporary banner(s). Sec. 91.6216.1 LAMC
- ( ) Remove window sign(s) exceeding the 10% maximum area allowed. Sec. 91.6214.1 LAMC
- ( ) Maintenance required for wall, pole, roof, projection, monument, canopy sign(s). Sec. 91.6205.9.2 LAMC
- ( ) Provide approved security bar release(s) on bedroom window(s). Sec.91.3104.4.4 LAMC
- ( ) Remove all graffiti from the premisses. Sec. 91.8104.15 LAMC
- Remove trash, debris, overgrown vegetation and or open storage of miscellaneous items from site. Sec. 91.8104.2 LAMC
- ( ) Repair and maintain all broken and or deteriorated walls, doors, windows, roofs, fences. Sec. 91.8104 LAMC
- ( ) Demolish and remove unapproved construction, or obtain permits, approved plans & call for inspection. Sec.91.106.1.1 LAMC
- ( ) Remove unapproved wiring, including cord wiring. Sec. 91.8104.8 LAMC
- ( ) Discontinue the open display of merchandise outside a wholly enclosed building in the \_\_\_\_\_ zone. Sec. \_\_\_\_\_ LAMC.

Failure to comply with an order from the Department of Building and Safety is punishable as a misdemeanor subject to six months in jail and/or \$1000.00 fine.

PERMIT REQUIRED (Sec. 91.0301 L.A.M.C.)  PLAN REQUIRED (Sec. 91.0302 L.A.M.C.)

INSPECTOR'S NAME (PRINT) MICHAEL COOPER	INSPECTOR'S SIGNATURE <i>Michael Cooper</i>
INSPECTOR'S TELEPHONE NUMBER (213) 738-5632	INSPECTOR'S OFFICE LOCATION 500 S. SHATTUCK PL. #500 L.A. CA. 90020
	SURVEY DATE 4-28-01

For information regarding this order or if assistance is needed in securing a permit, the inspector may be personally contacted or reached by telephone on Monday through Friday, from 7:30 A.M. to 8:00 A.M. and from 2:30 P.M. to 3:15 P.M.

**WARNING**  
YOU MAY BE CHARGED A NON-COMPLIANCE FEE OF \$100.00  
CONTACT INSPECTOR & SEE REVERSE FOR DETAILS

H • 8 1 1 1 • N

WHITE - OWNER      WHITE - FILE      YELLOW - INSPECTOR

DEPARTMENT OF BUILDING & SAFETY  
INSPECTION BUREAU

**P.A.C.E.**  
**RANGE**  
**FILE**

**1037 N. BANNING BL**  
\_\_\_\_\_  
(ADDRESS)

**5-22-01**  
\_\_\_\_\_  
(FILE DATE)

FILE IS:                   **CLOSED**

1 1 5 5 0 2 0 0 4 3 0



**DEPARTMENT OF BUILDING AND SAFETY  
BUREAU OF COMMUNITY SAFETY  
JOB CLEARANCE SHEET**

JOB ADDRESS: 1237 N BANNING BL. DATE 5-21-01 COUNCIL DIST. NO. 15  
 SUB ACTIVITY: PAGE III RES. \_\_\_\_\_ COMML. X SPEC. \_\_\_\_\_ E.O. \_\_\_\_\_

**CLEARANCES REQUIRED**

	INSPECTOR	DATE	# OF INSP. NEEDED TO CLOSE	SR. INSPECTOR	DATE
BUILDING MECH INSP	<u>B. ROZAK 8113N</u>	<u>5-21-01</u>	<u>2</u>		
BUILDING INSPECTOR					
ELECTRICAL INSPECTOR					
PLUMBING INSPECTOR					
HTG. & REFRIG. INSP					
VEH. NUIS. INSPECTOR					

**STATISTICS**

File Completed  File Suspended   
 Dwelling Units Completed \_\_\_\_\_ Main Buildings Demolished \_\_\_\_\_ Dwelling Units Demolished \_\_\_\_\_

**FINAL CLEARANCE**

IF C/O IS REQUIRED, ATTACH B-93 TO PERMITS AND PLACE IN APPROPRIATE BOX.

FRANCHISE TAX BOARD: YES \_\_\_\_\_ NO X

OTHER \_\_\_\_\_

TOTAL # OF INSP. TO COMPLETE JOB 2

M. Coope 5-22-01  
 (SIGNATURE OF LAST SR. INSPECTOR) (DATE)

RECORDED DOCUMENTS TO BE TERMINATED 2

CONTROL CENTER CLEARANCE \_\_\_\_\_ (BY) \_\_\_\_\_ (DATE) \_\_\_\_\_

TYPE OF ORDER CLOSED	# OF ORDERS CLOSED
A. ABATE*	_____
B. HAZ/SUB/NUIS*	_____
C. OTC-RES.	_____
D. OTC-COMM'L	_____
E. OTC-ELECT.	_____
F. OTC-HEATING	_____
G. OTC-PLUMBING	_____
<u>H. JOB ORDER</u>	<u>1</u>
I. _____	_____
J. OTC-DOT. MAE*	_____
K. ABAN. AUTO	_____
L. _____	_____

\* RECORDED DOCUMENT

H 8111N

# H ORDER TO COMPLY



CITY OF LOS ANGELES  
DEPARTMENT OF BUILDING AND SAFETY  
BUREAU OF COMMUNITY SAFETY

COUNCIL DIST. NO. 15

B & SCS 6-A

OWNER <b>CALIFORNIA/NEVADA DEVELOPMENTS</b>		JOB ADDRESS <b>1037 N. BANNING BL</b>		FRANCHISE TAX BOARD YES <input type="checkbox"/> NO <input checked="" type="checkbox"/>
OWNER'S ADDRESS <b>C/O LARRY FAIGIN</b>		APPROVED USE <b>VAC Lot</b>	OCCUPANCY PRESENT USE <b>VAC Lot</b>	
3030 OLD KANCH PKWY # 450		DESCRIPTION OF BUILDING <b>18 A #55</b>		HOUSING PRESERVATION & PRODUCTION YES <input type="checkbox"/> NO <input checked="" type="checkbox"/>
CITY & STATE <b>SEAL BEACH CA</b>	ZIP CODE <b>90740</b>	STORIES <b>18</b>	SIZE <b>X</b>	
IN ADDITION NOTIFY <b>LARRY FAIGIN</b>		LOT	TRACT	ZONE <b>R4</b>
MAILING ADDRESS <b>228 S. MC CADDEN PL</b>		SEE FRONT & BACK FOR WARNINGS, APPEAL PROCEDURES, & GENERAL INFORMATION		EFFECTIVE DATE: <b>MAY 05 2001</b>
CITY & STATE <b>LOS ANGELES CA</b>	ZIP CODE <b>90004</b>			COMPLIANCE DATE: <b>MAY 12 2001</b>

The conditions listed below for the job address shown are violations of the Los Angeles Municipal Code (L.A.M.C.). You are therefore ordered to secure all required permits within 7 days from the effective date of this order. You are further ordered to obtain all required inspection approvals and complete the work to eliminate these conditions by the compliance date, which is 7 days from the effective date of this order. Section 91.0205(a) L.A.M.C.

INVESTIGATION FEE OF \$ 400.00 REQUIRED (Sec. 98.0402 L.A.M.C.)  SUPPLEMENTAL TO PREVIOUS ORDER(S)

An inspection of the above property revealed the following code violations and you are therefore ordered to comply with the items checked below.

- ( ) No auto dismantling or auto repair allowed in R zone. Sec. 12.21A8(a).LAMC
- ( ) Provide permit for or remove temporary banners. Sec. 91.6216.1 LAMC
- ( ) Remove window sign(s) exceeding the 10% maximum area allowed. Sec. 91.6214.1 LAMC
- ( ) Maintenance required for wall, pole, roof, projection, monument, canopy sign(s). Sec. 91.6205.9.2 LAMC
- ( ) Provide approved security bar release(s) on bedroom window(s). Sec. 91.3104.4.4 LAMC
- ( ) Remove all graffiti from the premises. Sec. 91.8104.15 LAMC
- Remove trash, debris, overgrown vegetation and or open storage of miscellaneous items from site. Sec. 91.8104.2 LAMC
- ( ) Repair and maintain all broken and or deteriorated walls, doors, windows, roofs, fences. Sec. 91.8104 LAMC
- ( ) Demolish and remove unapproved construction, or obtain permits, approved plans & call for inspection. Sec. 91.106.1.1 LAMC
- ( ) Remove unapproved wiring, including cord wiring. Sec. 91.8104.8 LAMC
- ( ) Discontinue the open display of merchandise outside a wholly enclosed building in the \_\_\_\_\_ zone. Sec. \_\_\_\_\_ LAMC

1350900432

Failure to comply with an order from the Department of Building and Safety is punishable as a misdemeanor subject to six months in jail and/or \$1000.00 fine.

PERMIT REQUIRED (Sec. 91.0301 L.A.M.C.)  PLAN REQUIRED (Sec. 91.0302 L.A.M.C.)

INSPECTOR'S NAME (PRINT) <b>MICHAEL COOPER</b>	INSPECTOR'S SIGNATURE <i>[Signature]</i>
INSPECTOR'S TELEPHONE NUMBER <b>(213) 738-5632</b>	INSPECTOR'S OFFICE LOCATION <b>5102 S. GARDEN ST. LOS ANGELES, CA 90007</b>
	SURVEY DATE <b>4-29-01</b>

For information regarding this order or if assistance is needed in securing a permit, the inspector may be personally contacted or reached by telephone on Monday through Friday, from 7:30 A.M. to 8:00 A.M. and from 2:30 P.M. to 3:15 P.M.

**\*\*\*\*\* WARNING \*\*\*\*\***  
YOU MAY BE CHARGED A NON-COMPLIANCE FEE OF \$100.00  
CONTACT INSPECTOR & SEE REVERSE FOR DETAILS

H • 8 1 1 1 1 • N

WHITE - OWNER      WHITE - FILE      YELLOW - INSPECTOR



# P. A. C. E.

DATE 4-28-01

STATUS OF JOB. REMARK

JOB ADDRESS: 1037-41 N. Banning Bl.

4-28-01 on site with A. Loya and B. Rozak for OHN survey. observed lot with excess vegetation, trash and debris. Issue OTC. OTC to support staff for mailing ————— Cooper

5-21-01 AT SITE - lot clean - close fire hydrant

DEPARTMENT OF BUILDING & SAFETY  
CODE ENFORCEMENT BUREAU

**P.A.C.E.**

**RANGE**

**FILE**

**1041 N BANNING BLVD**

(ADDRESS)

**OCTOBER 12, 2005**

(FILE DATE)

**FILE IS: OPEN**

K.C.M

1041103200639870

BOARD OF  
BUILDING AND SAFETY  
COMMISSIONERS

EFREN R. ABRATIQUE, P.E.  
PRESIDENT  
JAVIER NUNEZ  
VICE-PRESIDENT  
PEDRO BIRBA  
MARSHA L. BROWN  
WILLIAM J. ROUSE

CITY OF LOS ANGELES  
CALIFORNIA



ANTONIO R. VILLARAIGOSA  
MAYOR

DEPARTMENT OF  
BUILDING AND SAFETY  
201 NORTH FIGUEROA STREET  
LOS ANGELES, CA 90012

ANDREW A. ADELMAN, P.E.  
GENERAL MANAGER  
RAYMOND CHAN  
EXECUTIVE OFFICER

ORDER TO COMPLY

MAGNESS PETROLEUM COMPANY ET AL  
301 E OCEAN BLVD STE1010  
LONG BEACH, CA 90802

CASE #: 146335  
ORDER #: A-1047106  
EFFECTIVE DATE: October 12, 2005  
COMPLIANCE DATE: November 11, 2005

101110320050910

OWNER OF  
SITE ADDRESS: 1041 N BANNING BLVD  
ASSESSORS PARCEL NO.: 7423-018-015  
ZONE: RD6; Min. Per Unit 6,000

An inspection has revealed that the property (Site Address) listed above is in violation of the Los Angeles Municipal Code (L.A.M.C.) as follows:

VIOLATION(S):

1. Maintenance and repair of existing building and premises.

You are therefore ordered to: 1) Maintain all fences in good repair and keep straight, uniform and structurally sound. Wooden fences shall be either painted or stained or otherwise treated or sealed in an approved manner to prevent their becoming a nuisance from weathering or deterioration.

Code Section(s) in Violation: 91.8104.13 of the L.A.M.C.

Comments: Repair gates.

Repair gates.

PENALTY WARNING:

Any person who violates or causes or permits another person to violate any provision of the Los Angeles Municipal Code (L.A.M.C.) is guilty of a misdemeanor which is punishable by a fine of not more than \$1000.00 and/or six (6) months imprisonment for each violation. Section 11.00 (m) L.A.M.C.

NON-COMPLIANCE FEE WARNING:

You must comply with this order by the compliance date shown. A Non-Compliance Fee may be imposed for failure to comply with this order within 15 days of the compliance date, unless an appeal or request for slight modification is filed within 15 days of the compliance date. If an appeal or request for slight modification is not filed within 15 days of the compliance date, the determination of the department to impose and collect a Non-Compliance Fee shall be final. Section 98.0411 L.A.M.C.

NOTE: FAILURE TO PAY THE NON-COMPLIANCE FEE WITHIN 30 DAYS AFTER THE DATE OF MAILING THE NOTICE, MAY RESULT IN A PENALTY OF TWO (2) TIMES THE NON-COMPLIANCE FEE PLUS A 50 PERCENT COLLECTION FEE.



CODE ENFORCEMENT BUREAU  
1-888-LA4-BUILD (1-888-524-2845)  
www.ladbs.org



**APPEAL PROCEDURES:**

There is an appeal procedure established in this city whereby the Department of Building and Safety and the Board of Building and Safety Commissioners have the authority to hear and determine err and abuse of discretion, or requests for slight modification of the requirements contained in this order when appropriate fees have been paid. Section 98.0403.1 and 98.0403.2 L.A.M.C.

If you have any questions or require any additional information please feel free to contact me at (213)252-3980. Office hours are 7:00 a.m. to 5:00 p.m. Monday through Friday.

Inspector: 

Date: October 04, 2005

D JONES  
3550 WILSHIRE BLVD. SUITE 1800  
LOS ANGELES, CA 90010  
(213)252-3980

**DM**  
*10-5-05*  
REVIEWED BY

1011103200639870

*Kell*  
OCT 06 2005



CODE ENFORCEMENT BUREAU  
1-888-LA4-BUILD (1-888-524-2845)  
www.ladbs.org

1011128200641403

DEPARTMENT OF BUILDING & SAFETY  
CODE ENFORCEMENT BUREAU

**P.A.C.E.**

**RANGE  
FILE**

---

**1041 N BANNING BL**

(ADDRESS)

---

**DECEMBER 12, 2005**

(FILE DATE)

**FILE IS: CLOSED**

M.G.

101128200541034

# CASE CLEARANCE REPORT

CASE No.: 146335

1041 N BANNING BLVD

PIN: 033B209 795 APN: 7423-018-015

CASE RESOLUTION: COMPLIANCE OBTAINED  
CASE TYPE: PRO-ACTIVE CODE ENFORCEMENT


CLOSED ORDER(S)

<u>Order Type:</u>	<u>Order #:</u>	<u>Effective Date:</u>
ORDER TO COMPLY-WRITTEN	1047106	10/12/05

FRANCHISE TAX BOARD: NO

Inspector:   
JOHN KLARIN

Date: 12/12/05

Senior Inspector:   
DENNIS METTS

Date: 12/13/05

Control Center Clearance: \_\_\_\_\_

Date: \_\_\_\_\_

MG  
DEC 28 2005

CASE # <u>146335</u>
IMSP
CARTS
PCIS <u>X</u>
CNAT



10111200641401

BOARD OF BUILDING AND SAFETY COMMISSIONERS

EFREN R. ABRATIQUE, P.E. PRESIDENT

JAVIER NUNEZ VICE-PRESIDENT

PEDRO BIRBA MARSHA L. BROWN WILLIAM J. ROUSE

CITY OF LOS ANGELES CALIFORNIA



ANTONIO R. VILLARAIGOSA MAYOR

DEPARTMENT OF BUILDING AND SAFETY 201 NORTH FIGUEROA STREET LOS ANGELES, CA 90012

ANDREW A. ADELMAN, P.E. GENERAL MANAGER

RAYMOND CHAN EXECUTIVE OFFICER

ORDER TO COMPLY

MAGNESS PETROLEUM COMPANY ET AL 301 E OCEAN BLVD STE1010 LONG BEACH, CA 90802

CASE #: 146335 ORDER #: A-1047106 EFFECTIVE DATE: October 12, 2005 COMPLIANCE DATE: November 11, 2005

OWNER OF SITE ADDRESS: 1041 N BANNING BLVD ASSESSORS PARCEL NO.: 7423-018-015 ZONE: RD6; Min. Per Unit 6,000

An inspection has revealed that the property (Site Address) listed above is in violation of the Los Angeles Municipal Code (L.A.M.C.) as follows:

VIOLATION(S):

1. Maintenance and repair of existing building and premises

You are therefore ordered to: 1) Maintain all fences in good repair and keep straight, uniform and structurally sound. Wooden fences shall be either painted or stained or otherwise treated or sealed in an approved manner to prevent their becoming a nuisance from weathering or deterioration.

Code Section(s) in Violation: 91.8104.13 of the L.A.M.C.

Comments: Repair gates.

Repair gates.

PENALTY WARNING:

Any person who violates or causes or permits another person to violate any provision of the Los Angeles Municipal Code (L.A.M.C.) is guilty of a misdemeanor which is punishable by a fine of not more than \$1000.00 and/or six (6) months imprisonment for each violation. Section 11.00 (m) L.A.M.C.

NON-COMPLIANCE FEE WARNING:

You must comply with this order by the compliance date shown. A Non-Compliance Fee may be imposed for failure to comply with this order within 15 days of the compliance date, unless an appeal or request for slight modification is filed within 15 days of the compliance date. If an appeal or request for slight modification is not filed within 15 days of the compliance date, the determination of the department to impose and collect a Non-Compliance Fee shall be final. Section 98.0411 L.A.M.C.

NOTE: FAILURE TO PAY THE NON-COMPLIANCE FEE WITHIN 30 DAYS AFTER THE DATE OF MAILING THE NOTICE, MAY RESULT IN A PENALTY OF TWO (2) TIMES THE NON-COMPLIANCE FEE PLUS A 50 PERCENT COLLECTION FEE.



CODE ENFORCEMENT BUREAU 1-888-LA4-BUILD (1-888-524-2845) www.ladbs.org



1011128200641402

**APPEAL PROCEDURES:**

There is an appeal procedure established in this city whereby the Department of Building and Safety and the Board of Building and Safety Commissioners have the authority to hear and determine err and abuse of discretion, or requests for slight modification of the requirements contained in this order when appropriate fees have been paid. Section 98.0403.1 and 98.0403.2 L.A.M.C.

If you have any questions or require any additional information please feel free to contact me at (213)252-3980. Office hours are 7:00 a.m. to 5:00 p.m. Monday through Friday.

Inspector: 

Date: October 04, 2005

D JONES  
3550 WILSHIRE BLVD. SUITE 1800  
LOS ANGELES, CA 90010  
(213)252-3980

**DM**  
*10-5-05*  
REVIEWED BY

*Kell*  
OCT 06 2005



CODE ENFORCEMENT BUREAU  
1-888-LA4-BUILD (1-888-524-2845)  
www.ladbs.org



# CASE SUMMARY REPORT

CASE No.: 146335 ASSIGNED INSPECTOR: DENNIS METTS  
CASE TYPE: PRO-ACTIVE CODE ENFORCEMENT  
CASE GROUP: PROACTIVE CODE ENFORCEMENT 2 SOURCE: SURV  
PROJECT NAME:

## 1041 N BANNING BLVD

APN: 7423-018-015 ZONE: RD6

Area Planning Commission	Harbor	LADBS Branch Office	SP
Bldg. Line	25	Council District	15
Certified Neighborhood Council	Wilmington	Community Plan Area	Wilmington - Harbor City
Census Tract	2946.10	District Map	033B209
Energy Zone	6	Methane Hazard Site	Methane Zone
Near Source Zone Distance	3.4	Thomas Brothers Map Grid	794-F6
LAPD Bureau	SOUTH	LAPD Division	HARBOR
LAPD Reporting District	0517		
Community Development Block Gr	LARZ-San Pedro / Wilmington	City Planning Cases	CPC-2005-3351-ICO
City Planning Cases	CPC-1986-833-GPC	City Planning Cases	CPC-2003-2505-ICO
Interim Control Ordinance	Wilmington Open Storage	Ordinance	ORD-176859
Ordinance	ORD-175384	Ordinance	ORD-167222
Zoning Information File	ZI-2320 Wilmington Open Storage	Zoning Information File	ZI-1195
CNAP area	3	Low to moderate income %	59.95%

### SITE INFORMATION

Approved Use: Present Use: No. of Stories: - Type of Construction:  
Dwelling units: - Approximate Size: - X -

### CONTACTS

MAGNESS PETROLEUM COMPANY ET AL, OWNER  
301 E OCEAN BLVD STE1010  
LONG BEACH, CA 90802  
Contact ID: AC559842

### ORDER DETAILS

<b>Order Type:</b>	<b>Order #:</b>	<b>Effective Date:</b>	<b>Compliance Date:</b>	<b>Issued By:</b>
ORDER TO COMPLY-WRITTEN	1047106	10/12/05	11/11/05	D JONES
<b>Investigation Fee:</b>	<b>Franchise Tax Board:</b> N	<b>Occupied:</b>	<b>Repairable:</b>	<b>Siesmic Gas Valve Req.:</b>

**Order Comments:** Repair gates.

### VIOLATIONS:

Maintenance and repair of existing building and premises.

Inspection Date: September 21, 2005

Section(s): 91.8104.13

Remedy: 1) Maintain all fences in good repair and keep straight, uniform and structurally sound. Wooden fences shall be either painted or stained or otherwise treated or sealed in an approved manner to prevent their becoming a nuisance from weathering or deterioration.

Comment: Repair gates.

Permit Required: N Date Compliance Obtained: 12/12/05

### NOTES

06/28/2005 INSPECTION - O/S with Insp. G. Lynch and R. Sunseri. Obsv. vacant lot with trash, debris and excess veg. Issued Courtesy Notice. - ROGER WOODLAND

09/21/2005 INSPECTION - On sit with inspector J. Klarin and observed trash and debris removed. Fence still in need of repair, Will issue OTC. - D JONES

10/04/2005 ORDER TO COMPLY ISSUED - Issued Order to Comply. - D JONES

10/05/2005 ORDER REVIEW - SUPERVISOR ORDER REVIEW APPROVED - DENNIS METTS

12/12/2005 INSPECTION - On site with inspectors D. Jones & M. Alvarez observed that the fence is being maintained and the gates are repaired, compliance obtained case closed. - JOHN KLARIN

**COURTESY NOTICES**

06/28/2005

Bldg. Maint.: Broken Windows: Roof Repair: Trash/Debris: Y Vegetation: Y Graffiti:

Inop Vehicle: Sign need Maint.: Open Display: Window Signs: Awning Repair:

Comments: VACANT LOT.

ISSUED BY: ROGER WOODLAND

06/28/2005 11:40 AM

310 670-9512



FACSIMILE TRANSMISSION

To: Steven Bush Date: July 3, 2009

From: Dee Traylor, Division of Oil, Gas & Geothermal Resources

Re: \_\_\_\_\_

Department of Conservation  
 Division of Oil, Gas, and Geothermal Resources  
 5816 Corporate Avenue, Suite 200  
 Cypress, CA 90630-4731  
 Phone: 714/816-6847 Fax: 714/816-6853

Number of pages to follow: \_\_\_\_\_

Message: \_\_\_\_\_  
 \_\_\_\_\_  
 \_\_\_\_\_  
 \_\_\_\_\_  
 \_\_\_\_\_  
 \_\_\_\_\_  
 \_\_\_\_\_



RESOURCES AGENCY OF CALIFORNIA  
DEPARTMENT OF CONSERVATION  
DIVISION OF OIL, GAS, AND GEOTHERMAL RESOURCES

## REPORT OF WELL PLUGGING AND ABANDONMENT

Long Beach, California

May 23, 1994

EXXON CORPORATION  
Southwestern Production Division  
P.O. Box 1600/Reg. Affairs ML-14  
MIDLAND TX 79702-1600

Your report of the plugging and abandonment of well WTU-843, A.P.I. No. 037-01823, Section 32, T. 4S, R. 13W, S.B. B. & M., Wilmington Field, Los Angeles County, dated 11-23-93, received 12-7-93, has been examined in conjunction with operations witnessed and records filed in this office. We have determined that all of the requirements of this Division have been fulfilled relative to plugging and abandonment of the well, removal of well equipment and junk, and the filing of well records.

- NOTES: 1. Surface plugging completed on 11-30-93.  
2. Site inspection made and approved 4-22-94

William F. Guerard, Jr.  
State Oil and Gas Supervisor

By *R.K. Baker*  
For R. K. Baker, Deputy Supervisor

JJ:df

BLANKET BOND

cc: Update  
Conservation Committee  
L.A. County Assessor  
L.A. County Fire Prevention Bureau

RESOURCES AGENCY OF CALIFORNIA  
DEPARTMENT OF CONSERVATION  
DIVISION OF OIL, GAS, AND GEOTHERMAL RESOURCES

No. T 194-0017**REPORT ON OPERATIONS**

Long Beach, California  
January 4, 1994

EXXON CORPORATION  
Southwestern Production Division  
P.O. Box 1600/Reg. Affairs ML-14  
MIDLAND TX 79702-1600

Your operations at well WTU-843; A.P.I. No. 037-01823, Sec. 32, T. 4S, R. 13W, S.B. B. & M., Wilmington Field, Los Angeles County, were witnessed on 11-30-93. R. Navia, representative of the supervisor, was present from 0930 to 1000. There was also present E. Sanaesteban, Bear Welding Representative.

Present condition of well: 20" cem 82'; 13 3/8" cem 2154' cp 80' & 815'; 8 5/8" cem 2968' WSO, drilled thru 2600', pulled fr 392'; 5 1/2" ld 2538'-3598', cp 2935', perf 2932' WSO, perf 2940'-3209' & 3321'-3598'. TD (present hole) 3600'. Plugged w/cem 3330'-1624', 402'-282' ±, & 94'-8'.

The operations were performed for the purpose of witnessing the plugging operations in the process of abandonment.

DECISION: APPROVED.

NOTE: The required Class II2M blowout prevention equipment was inspected and approved on 11-11-93.

DEFICIENCIES: None.

CONTRACTOR: Pool Co.

Surface Inspection Approved 4-22-94 *JK*

JJ:df

cc: Update

William F. Guerard, Jr.  
State Oil and Gas Supervisor

By T.P. Manner  
For R. K. Baker, Deputy Supervisor

FORM 105, 9-22-55 12-26 10M  
CALIFORNIA STATE PRINTING OFFICE

STATE OF CALIFORNIA  
DEPARTMENT OF NATURAL RESOURCES

DIVISION OF OIL AND GAS

RECEIVED  
JUL 27 1937  
108 WASHINGTON ST. SACRAMENTO  
037-01823

Notice of Intention to Drill New Well  
This notice must be given and surety bond filed before drilling begins

Exxon Corp.

Los Angeles, Calif. July 27, 1937.

DIVISION OF OIL AND GAS

Los Angeles, Calif.

In compliance with Section 17, Chapter 718, Statutes of 1915, as amended, notice is hereby given that it is our intention to commence the work of drilling well No. 8 WTU-843, Sec. 32, T. 4-S, R. 13-W, S.B. B. & M., Wilmington Field, Los Angeles County. Lease consists of Lots 20-25 inclusive Block A Tract 55

The well is 245 feet N. of 9/4, and 100 feet E/or W. from NW corner "J" & Banning Sts.  
(Give location in distance from section corners or other corners of legal subdivision)

The elevation of the <sup>derrick floor</sup> ~~ground~~ above sea level is 30 feet.

204 21  
204 21

We estimate that the first productive oil or gas sand should be encountered at a depth of about 2650 feet.

We propose to use the following strings of casing, either cementing or landing them as herein indicated:

Size of Casing, Inches	Weight, Lb. Per Foot	Grade and Type	Depth	Landed or Cemented
13 3/8	67.0	Seamless	2650	Cemented
Cement thru perforations at about 1000'				
8 5/8"	32.0	Seamless	3650	Landed c.p. 2950'

Well is to be drilled with <sup>rotary</sup> ~~tablex~~ tools.

It is understood that if changes in this plan become necessary we are to notify you before cementing or landing casing.

Address 904 Financial Center Bldg.,

Selegna Drilling and Producing Com-  
(Name of Operator) pany.

Telephone number Mi 1141

By

*Byron Helverson*

ADDRESS NOTICE TO DIVISION OF OIL AND GAS IN DISTRICT WHERE WELL IS LOCATED

Stamp: RECEIVED, JUL 27 1937, with handwritten initials and numbers.



RESOURCES AGENCY OF CALIFORNIA  
DEPARTMENT OF CONSERVATION  
DIVISION OF OIL, GAS, AND GEOTHERMAL RESOURCES

REPORT OF WELL PLUGGING AND ABANDONMENT

Cypress, California  
January 15, 2009

Thomas G. Dahlgren, Agent  
WARREN E & P, INC.  
100 Oceangate, Suite 950  
Long Beach, CA 90802

Your report of the plugging and abandonment of well "Wtu" 842, A.P.I. No. 037-01662, Section 32, T. 4S, R. 13W, S.B. B & M., Wilmington Field, Los Angeles County, dated 09/21/07, received 09/24/07, has been examined in conjunction with operations witnessed and records filed in this office.

We have determined that all of the requirements of this Division have been fulfilled relative to plugging and abandonment of the well, removal of well equipment and junk and the filing of well records.

NOTE:

1. Surface plugging completed on 08/15/07.
2. Surface inspection made and approved on 10/09/08.

Hal Bopp  
State Oil and Gas Supervisor

By:   
For: William E. Brannon, Deputy Supervisor

BLANKET BOND

cc: Update  
L.A. County Assessor  
L.A. County Fire Prevention Bureau  
L.B. Department of Building and Planning

AA:tl

OG159 7-6-07

ad

RESOURCES AGENCY OF CALIFORNIA  
DEPARTMENT OF CONSERVATION  
DIVISION OF OIL, GAS, AND GEOTHERMAL RESOURCES

No. T 109-0038

REPORT ON OPERATIONS

Cypress, California  
January 15, 2009

Thomas G. Dahlgren, Agent  
WARREN E & P, INC.  
100 Oceangate, Suite 950  
Long Beach, CA 90802

Your operations at well "Wtu" 842, A.P.I. No. 037-01662, Section 32, T. 4S, R. 13W, S.B. B & M.,  
Wilmington Field, Los Angeles County, were witnessed on 09/17/07. John Huff, representative of the  
supervisor, was present from 0800 to 0830. There was also present Mike Russel, Tool Pusher.

The operations were performed for the purpose of witnessing the plugging operations in the process of  
abandonment.

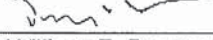
DECISION: APPROVAL

NOTE: The required Class II2M blowout prevention equipment was inspected and  
approved on 08/12/07.

DEFICIENCIES: None.

CONTRACTOR: Allenco

Hal Bopp  
State Oil and Gas Supervisor

By:   
For: William E. Brannon, Deputy Supervisor

AA:tl

cc: Update

FORM 105, 45230 6-57 10M;  
CALIFORNIA STATE PRINTING OFFICE

037-01662

STATE OF CALIFORNIA  
DEPARTMENT OF NATURAL RESOURCES

DIVISION OF OIL AND GAS

Notice of Intention to Drill New Well

This notice must be given and surety bond filed before drilling begins

*Handwritten notes:*  
037-01662  
Wilmington  
Other  
LOS ANGELES, CALIFORNIA

EXXON CORP.

Los Angeles Calif. September 22 1934

DIVISION OF OIL AND GAS

Los Angeles Calif.

In compliance with Section 17, Chapter 718, Statutes of 1915, as amended, notice is hereby given that it is our intention to commence the work of drilling well No. "Colter" 1 WTU-842, Sec. 32, T. 48,

R. 13W, B. & M., Wilmington Field, Los Angeles County.

Lease consists of Lots 14, 15, 16, 17, 18, & 19 Block "A" Tract "55"

The well is 195 feet N. or S., and 101 feet E. or W. from S.W. \* Corner of Denni & Banning  
(Give location in distance from section corners or other corners of legal subdivision)

The elevation of the ~~derried floor~~ ground above sea level is 35.90 feet.

*Handwritten:*  
R. Cherry-Phillips  
9/28-37

We estimate that the first productive oil or gas sand should be encountered at a depth of about 2600 feet.

We propose to use the following strings of casing, either cementing or landing them as herein indicated:

Size of Casing, Inches	Weight, Lb. Per Foot	Grade and Type	Depth	Landed or Cemented
16" stove pipe			90	Cemented
10 3/4	45		approx 2600	" and c.p. 1000'
8 5/8 Per. liner	36	Inserted	" 3600	Landed and c.p. 2950'

Well is to be drilled with ~~rotary~~ rotary tools.  
~~cable~~

It is understood that if changes in this plan become necessary we are to notify you before cementing or landing casing.

Address 1202 Transamerica Bldg.  
Los Angeles

R. T. Colter and W. G. McAdoo  
(Name of Operator)

Telephone number TU 8056

By *Handwritten signature: Guy H. Cherry Jr.*

ADDRESS NOTICE TO DIVISION OF OIL AND GAS IN DISTRICT WHERE WELL IS LOCATED

50  
938  
9/28/37





LOS ANGELES FIRE DEPARTMENT  
UNDERGROUND TANKS REQUEST FOR FIRE PREVENTION RECORDS  
ADDRESS: 221 NORTH FIGUEROA ST., 15<sup>TH</sup> FLR. STE. 1500  
OFFICE# - 213/482-7115 NEW FAX# - 213/482-6529

PLEASE GIVE US 4 TO 5 BUSINESS DAYS TO HONOR YOUR REQUEST.


ONE ADDRESS ONLY - PER SHEET

↓ COMPLETE THIS BOX. ONE FOR EACH PROPERTY CONCERNED ↓

PHONE NO: (310) 670-9221 ext. 26 FAX NO: (310) 670-9512

NAME OF REQUESTER (PLEASE PRINT): Steven Bush

REPRESENTING (COMPANY NAME): The Planning Center

SIGNATURE:  DATE: 4/29/09

DRIVER LIC NO: B721 6079 EXP: 5/9/2010

ADDRESS FOR WHICH RECORDS ARE REQUESTED: 1037 N Banning Boulevard  
Wilmington, CA 90744

REASON FOR REQUEST: File Review for Phase I Environmental Site Assessment

**NO COPY SERVICES ALLOWED**

BILLING & ACCOUNTS RECEIVABLE  
4<sup>th</sup> FLOOR, 201 N. Figueroa (REV CODE #3887)

**FOR OFFICE USE ONLY:**

- REVIEW ONLY (NO COPIES)
- REQUEST COPIES

NUMBER OF PAGES: \_\_\_\_\_

x .10¢

= \_\_\_\_\_

+ \$11.00

TOTAL FEE AMOUNT: \_\_\_\_\_

**NO FILE FOLIO**

LOS ANGELES FIRE DEPARTMENT  
UNDERGROUND TANKS REQUEST FOR FIRE PREVENTION RECORDS  
ADDRESS: 221 NORTH FIGUEROA ST., 15<sup>TH</sup> FLR. STE. 1500  
OFFICE# - 213/482-7115 NEW FAX# - 213/482-6529

PLEASE GIVE US 4 TO 5 BUSINESS DAYS TO HONOR YOUR REQUEST.

ONE ADDRESS ONLY - PER SHEET

↓ COMPLETE THIS BOX. ONE FOR EACH PROPERTY CONCERNED ↓

PHONE NO: (310) 670-9221 ext. 26 FAX NO: (310) 670-9512

NAME OF REQUESTER (PLEASE PRINT): Steven Bush

REPRESENTING (COMPANY NAME): The Planning Center

SIGNATURE: *[Signature]* DATE: 6/29/09

DRIVER LIC NO: B7216079 EXP: 5/9/2010

ADDRESS FOR WHICH RECORDS ARE REQUESTED: 1041 N Banning Boulevard  
Wilmington, CA 90744

REASON FOR REQUEST: File Review for Phase I Environmental Site Assessment

**NO COPY SERVICES ALLOWED**

BILLING & ACCOUNTS RECEIVABLE  
4<sup>th</sup> FLOOR, 201 N. Figueroa (REV CODE #3887)

**FOR OFFICE USE ONLY:**

- REVIEW ONLY (NO COPIES)
- REQUEST COPIES

NUMBER OF PAGES: \_\_\_\_\_

X .10¢

= \_\_\_\_\_

+ \$11.00

TOTAL FEE AMOUNT: \_\_\_\_\_

**NO FILE FOUND**



# CITY OF LOS ANGELES

CALIFORNIA



ANTONIO R. VILLARAIGOSA  
MAYOR

BOARD OF  
PUBLIC WORKS

COMMISSIONERS

CYNTHIA M. RUIZ  
PRESIDENT

JULIE B. GUTMAN  
VICE PRESIDENT

PAULA A. DANIELS  
PRESIDENT PRO TEMPORE

ERNESTO CÁRDENAS

VALERIE LYNNE SHAW

DEPARTMENT OF  
PUBLIC WORKS

BUREAU OF SANITATION

ENRIQUE C. ZALDIVAR  
DIRECTOR

TRACI J. MINAMIDE  
CHIEF OPERATING OFFICER

VAROUJ S. ABKIAN  
ADEL H. HAGEKHALIL  
ALEXANDER E. HELOU  
ASSISTANT DIRECTORS

INDUSTRIAL WASTE  
MANAGEMENT DIVISION  
2714 MEDIA CENTER DRIVE  
LOS ANGELES, CA 90065  
OFFICE: (323) 342-6200  
FAX: (323) 342-6111

30-Jun-09

Steve Bush  
The Planning Center  
9841 Airport Blvd., Suite 1010  
Los Angeles, CA 90045

## INDUSTRIAL WASTE DISCHARGE PERMIT INFORMATION

Your request to research our files for Industrial Waste Discharge permit information was done by my staff. Our records show the following findings:

**No permit on file for 3320 East Pepper Avenue, LA, CA 90065, 1037 North Banning Blvd., LA, CA 90744, 1041 North Banning Blvd., LA, CA 90744**

The cost of generating this report is \$0.00.

If you have any questions, please contact Nona Colorado of my staff at (323) 342-6063.

Sincerely,

ENRIQUE C. ZALDIVAR, Director  
Bureau of Sanitation

By:

  
Tim Dafeta, Manager

Industrial Waste Management Division

C: Attachment [ ] yes [X] no

Nona Colorado







COUNTY OF LOS ANGELES

Public Health

Public Health Investigations

JONATHAN E. FIELDING, M.D., M.P.H.  
Director and Health Officer

JONATHAN E. FREEDMAN  
Chief Deputy

BOB MOSBY  
Chief, Public Health Investigation

5555 Ferguson Drive, Suite 120-04  
Commerce, California 90022  
TEL (323) 890-7801 • FAX (323) 728-0217

www.publichealth.lacounty.gov



BOARD OF SUPERVISORS

Gloria Molina  
First District

Mark Ridley-Thomas  
Second District

Zev Yaroslavsky  
Third District

Don Knabe  
Fourth District

Michael D. Antonovich  
Fifth District

July 13, 2009

THE PLANNING CENTER  
9841 AIRPORT BOULEVARD, SUITE 1010  
LOS ANGELES, CA 90045

Attention: STEVEN BUSH

RE: 1041 NORTH BANNING BLVD, LOS ANGELES CA 90744

I, the undersigned, being the Custodian or the Keeper of Records certify that a thorough search for the records you requested was carried out under my direction and control.

**This search revealed no records.**

It should be understood that this does not mean that the records you requested do not exist. It is possible that such records may be misfiled; exist under another spelling, name, or classification; or were not located. However, with the information furnished to our office, and to the best of our knowledge, no records were located.


If you have any questions regarding your request, please contact our office at (323) 890-7801.

Very truly yours,

ROBERT A. FLORA, Deputy Health Officer  
Public Health Investigation

yc

H-1601.09



COUNTY OF LOS ANGELES  
**Public Health**

Public Health Investigations

**JONATHAN E. FIELDING, M.D., M.P.H.**  
Director and Health Officer

**JONATHAN E. FREEDMAN**  
Chief Deputy

**BOB MOSBY**  
Chief, Public Health Investigation

6555 Ferguson Drive, Suite 120-04  
Commerce, California 90022  
TEL (323) 890-7801 • FAX (323) 728-0217

[www.publlhealth.lacounty.gov](http://www.publlhealth.lacounty.gov)



**BOARD OF SUPERVISORS**

**Gloria Molina**  
First District

**Mark Ridley-Thomas**  
Second District

**Zev Yaroslavsky**  
Third District

**Don Knabe**  
Fourth District

**Michael D. Antonovich**  
Fifth District

July 13, 2009

THE PLANNING CENTER  
9841 AIRPORT BOULEVARD, SUITE 1010  
LOS ANGELES, CA 90045

Attention: STEVEN BUSH

**RE: 1037 NORTH BANNING BLVD, LOS ANGELES CA 90744**

I, the undersigned, being the Custodian or the Keeper of Records certify that a thorough search for the records you requested was carried out under my direction and control.

**This search revealed no records.**

It should be understood that this does not mean that the records you requested do not exist. It is possible that such records may be misfiled; exist under another spelling, name, or classification; or were not located. However, with the information furnished to our office, and to the best of our knowledge, no records were located.

If you have any questions regarding your request, please contact our office at (323) 890-7801.

Very truly yours,

**ROBERT A. FLORA**, Deputy Health Officer  
Public Health Investigation

yc

H-1602.09



# South Coast Air Quality Management District

21865 Copley Drive, Diamond Bar, CA 91765-4178  
(909) 396-2000 • www.aqmd.gov

Information Management  
Public Records Unit

Direct Dial: (909) 396-3700  
Fax: (909) 396-3330

## ACKNOWLEDGEMENT LETTER

June 30, 2009

STEVEN BUSH  
THE PLANNING CENTER  
9841 AIRPORT BLVD., # 1010  
LOS ANGELES, CA 90045

**Re:** Request for Records  
**Control #** 59861  
**Request:** APPLS, P/O'S & I/R;S FOR 1041 N. BANNING BL., WILMINGTON

Your request for records has been received by the Public Records Unit has been assigned for processing.

When your request is completed, an appointment will be made with you for your review of the records, or copies of the requested records will be mailed to you along with an invoice for the direct cost of duplication at \$ .15/page over 10 pages, \$8.00/microfiche or \$10.00/diskette.

Should you have any questions or need additional information regarding your request, please do not hesitate to contact me, Tuesday through Friday, **8:00 a.m.** to **4:30 p.m.** Please reference your Control Number listed above in all communications and correspondence.

Sincerely,

AUDELIA GONZALES x2040  
For Colleen Paine  
Public Records Coordinator

:ag





# South Coast Air Quality Management District

21865 Copley Drive, Diamond Bar, CA 91765-4178  
(909) 396-2000 • www.aqmd.gov

Information Management  
Public Records Unit

Direct Dial: (909) 396-3700  
Fax: (909) 396-3330

## ACKNOWLEDGEMENT LETTER

June 30, 2009

STEVEN BUSH  
THE PLANNING CENTER  
9841 AIRPORT BLVD., # 1010  
LOS ANGELES, CA 90045

**Re:** Request for Records  
**Control #** 59863  
**Request:** APPL, P/O'S & I/R'S FOR 3320 E. PEPPER AVE., L.A.

Your request for records has been received by the Public Records Unit has been assigned for processing.

When your request is completed, an appointment will be made with you for your review of the records, or copies of the requested records will be mailed to you along with an invoice for the direct cost of duplication at \$ .15/page over 10 pages, \$8.00/microfiche or \$10.00/diskette.

Should you have any questions or need additional information regarding your request, please do not hesitate to contact me, Tuesday through Friday, **8:00 a.m. to 4:30 p.m.** Please reference your Control Number listed above in all communications and correspondence.

Sincerely,

AUDELIA GONZALES x2040  
For Colleen Paine  
Public Records Coordinator

:ag



City of Los Angeles  
Department of City Planning

06/24/2009

**PARCEL PROFILE REPORT**

**PROPERTY ADDRESSES**

1037 N BANNING BLVD

**ZIP CODES**

90744

**RECENT ACTIVITY**

None

**CASE NUMBERS**

CPC-2005-8252-CA  
CPC-2005-3351-ICO  
CPC-2003-2505-ICO  
CPC-1986-833-GPC  
ORD-176859  
ORD-175384  
ORD-167222  
ENV-2005-8253-ND  
ENV-2005-8253-MND

**Address/Legal Information**

PIN Number: 033B209 819  
Lot Area (Calculated): 8,433.3 (sq ft)  
Thomas Brothers Grid: PAGE 794 - GRID F6  
Assessor Parcel No. (APN): 7423018029  
Tract: TRACT NUMBER FIFTY-FIVE  
Map Reference: M B 13-186/187  
Block: BLK A  
Lot: 18  
Arb (Lot Cut Reference): None  
Map Sheet: 033B209

**Jurisdictional Information**

Community Plan Area: Wilmington - Harbor City  
Area Planning Commission: Harbor  
Neighborhood Council: Wilmington  
Council District: CD 15 - Janice Hahn  
Census Tract #: 2946.10  
LADBS District Office: San Pedro

**Planning and Zoning Information**

Special Notes: None  
Zoning: RD6-1XL-O  
Zoning Information (ZI): ZI-1195  
General Plan Land Use: Low Residential  
Plan Footnote - Site Req.: See Plan Footnotes  
Additional Plan Footnotes: Wilmington  
Specific Plan Area: None  
Design Review Board: No  
Historic Preservation Review: No  
Historic Preservation Overlay Zone: None  
Other Historic Designations: None  
Other Historic Survey Information: None  
Mills Act Contract: None  
POD - Pedestrian Oriented Districts: None  
CDO - Community Design Overlay: None  
NSO - Neighborhood Stabilization Overlay: None  
Streetscape: No  
Sign District: No  
Adaptive Reuse Incentive Area: None  
CRA - Community Redevelopment Agency: None  
Central City Parking: No  
Downtown Parking: No  
Building Line: 25  
500 Ft School Zone: No  
500 Ft Park Zone: No

**Assessor Information**

Assessor Parcel No. (APN): 7423018029  
APN Area (Co. Public Works)\*: 0.194 (ac)  
Use Code: Not Available  
Assessed Land Val.: \$36,261  
Assessed Improvement Val.: \$0  
Last Owner Change: 02/10/05  
Last Sale Amount: \$3,885,038  
Tax Rate Area: 400  
Deed Ref No. (City Clerk): 721930  
6-636  
4-559  
4-291

	319131
	1871400
	0-856
Building 1:	
1. Year Built:	Not Available
1. Building Class:	Not Available
1. Number of Units:	0
1. Number of Bedrooms:	0
1. Number of Bathrooms:	0
1. Building Square Footage:	0.0 (sq ft)
Building 2:	
2. Year Built:	Not Available
2. Building Class:	Not Available
2. Number of Units:	0
2. Number of Bedrooms:	0
2. Number of Bathrooms:	0
2. Building Square Footage:	0.0 (sq ft)
Building 3:	
3. Year Built:	Not Available
3. Building Class:	Not Available
3. Number of Units:	0
3. Number of Bedrooms:	0
3. Number of Bathrooms:	0
3. Building Square Footage:	0.0 (sq ft)
Building 4:	
4. Year Built:	Not Available
4. Building Class:	Not Available
4. Number of Units:	0
4. Number of Bedrooms:	0
4. Number of Bathrooms:	0
4. Building Square Footage:	None
Building 5:	
5. Year Built:	Not Available
5. Building Class:	Not Available
5. Number of Units:	0
5. Number of Bedrooms:	0
5. Number of Bathrooms:	0
5. Building Square Footage:	0.0 (sq ft)
<b><u>Additional Information</u></b>	
Airport Hazard:	None
Coastal Zone:	None
Farmland:	Area not Mapped
Very High Fire Hazard Severity Zone:	No
Fire District No. 1:	No
Fire District No. 2:	No
Flood Zone:	None
Hazardous Waste / Border Zone Properties:	No
Methane Hazard Site:	Methane Zone
High Wind Velocity Areas:	No
Hillside Grading:	No
Oil Wells:	None
Alquist-Priolo Fault Zone:	No
Distance to Nearest Fault:	2.96869 (km)
Landslide:	No
Liquefaction:	No
<b><u>Economic Development Areas</u></b>	
Business Improvement District:	None
Federal Empowerment Zone:	None
Renewal Community:	No
Revitalization Zone:	San Pedro / Wilmington
State Enterprise Zone:	None
Targeted Neighborhood Initiative:	None
<b><u>Public Safety</u></b>	
Police Information:	
Bureau:	South
Division / Station:	Harbor

Report District:	517
Fire Information:	
District / Fire Station:	38
Batallion:	6
Division:	2
Red Flag Restricted Parking:	No



## CASE SUMMARIES

Note: Information for Case Summaries is Retrieved from the Planning Department's Plan Case Tracking System (PCTS) Database.

**Case Number:** CPC-2005-8252-CA  
**Required Action(s):** CA-CODE AMENDMENT  
**Project Description(s):** AN ORDINANCE ESTABLISHING PERMANENT REGULATIONS IMPLEMENTING THE MELLO ACT IN THE COASTAL ZONE.

**Case Number:** CPC-2005-3351-ICO  
**Required Action(s):** ICO-INTERIM CONTROL ORDINANCE  
**Project Description(s):** ICO TO RESTRICT OPEN STORAGE USES IN THE AREA BOUNDED BY LOMITA BLVD., ALAMEDA STREET, HARRY BRIDGES BLVD., 110 FREEWAY

**Case Number:** CPC-2003-2505-ICO  
**Required Action(s):** ICO-INTERIM CONTROL ORDINANCE  
**Project Description(s):** ICO TO RESTRICT OPEN STORAGE USES IN THE AREA BOUNDED BY LOMITA BLVD., ALAMEDA STREET, HARRY BRIDGES BLVD., 110 FREEWAY

**Case Number:** CPC-1986-833-GPC  
**Required Action(s):** GPC-GENERAL PLAN/ZONING CONSISTENCY (AB283)  
**Project Description(s):** AB-283 PROGRAM - GENERAL PLAN/ZONE CONSISTENCY - WILMINGTON-HARBOR CITY-COMMUNITY WIDE ZONE AND GENERAL PLAN CHANGES TO BRING THE PLAN AND ZONING INTO CONSISTENCY. INCLUDES CHANGES OF HEIGHT AS NEEDED. REQUIRED BY COURT AS PART OF SETTLEMENT IN HILLSIDE FEDERATION LAWSUIT (TAYLOR-PARKER)

**Case Number:** ENV-2005-8253-ND  
**Required Action(s):** ND-NEGATIVE DECLARATION  
**Project Description(s):** AN ORDINANCE ESTABLISHING PERMANENT REGULATIONS IMPLEMENTING THE MELLO ACT IN THE COASTAL ZONE.

**Case Number:** ENV-2005-8253-MND  
**Required Action(s):** MND-MITIGATED NEGATIVE DECLARATION  
**Project Description(s):** AN ORDINANCE ESTABLISHING PERMANENT REGULATIONS IMPLEMENTING THE MELLO ACT IN THE COASTAL ZONE.

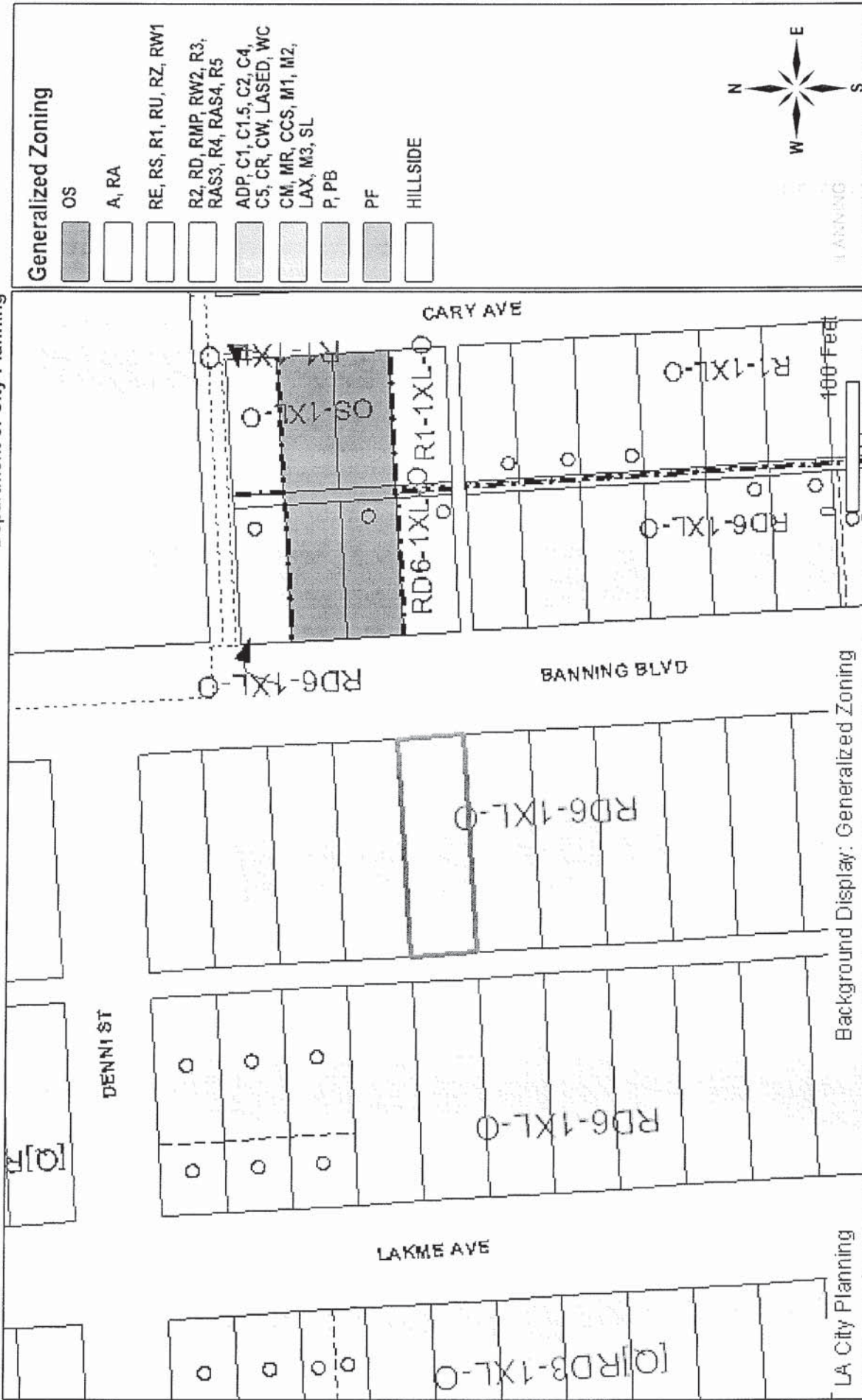
## DATA NOT AVAILABLE

ORD-176859  
ORD-175384  
ORD-167222

# ZIMAS INTERNET

06/24/2009

City of Los Angeles  
Department of City Planning



Address: 1037 N BANNING BLVD

APN: 7423018029

PIN #: 033B209 819

Tract: TRACT NUMBER FIFTY-FIVE

Block: BLK A

Lot: 18

Arb: None

Zoning: RD6-1XL-O

General Plan: Low Residential



City of Los Angeles  
Department of City Planning

06/24/2009

PARCEL PROFILE REPORT

**PROPERTY ADDRESSES**

1041 N BANNING BLVD

**ZIP CODES**

90744

**RECENT ACTIVITY**

None

**CASE NUMBERS**

CPC-2005-8252-CA  
CPC-2005-3351-ICO  
CPC-2003-2505-ICO  
CPC-1986-833-GPC  
ORD-176859  
ORD-175384  
ORD-167222  
ENV-2005-8253-ND  
ENV-2005-8253-MND

**Address/Legal Information**

PIN Number: 033B209 795  
Lot Area (Calculated): 8,433.5 (sq ft)  
Thomas Brothers Grid: PAGE 794 - GRID F6  
Assessor Parcel No. (APN): 7423018015  
Tract: TRACT NUMBER FIFTY-FIVE  
Map Reference: M B 13-186/187  
Block: BLK A  
Lot: 17  
Arb (Lot Cut Reference): None  
Map Sheet: 033B209

**Jurisdictional Information**

Community Plan Area: Wilmington - Harbor City  
Area Planning Commission: Harbor  
Neighborhood Council: Wilmington  
Council District: CD 15 - Janice Hahn  
Census Tract #: 2946.10  
LADBS District Office: San Pedro

**Planning and Zoning Information**

Special Notes: None  
Zoning: RD6-1XL-O  
Zoning Information (ZI): ZI-1195  
General Plan Land Use: Low Residential  
Plan Footnote - Site Req.: See Plan Footnotes  
Additional Plan Footnotes: Wilmington  
Specific Plan Area: None  
Design Review Board: No  
Historic Preservation Review: No  
Historic Preservation Overlay Zone: None  
Other Historic Designations: None  
Other Historic Survey Information: None  
Mills Act Contract: None  
POD - Pedestrian Oriented Districts: None  
CDO - Community Design Overlay: None  
NSO - Neighborhood Stabilization Overlay: None  
Streetscape: No  
Sign District: No  
Adaptive Reuse Incentive Area: None  
CRA - Community Redevelopment Agency: None  
Central City Parking: No  
Downtown Parking: No  
Building Line: 25  
500 Ft School Zone: No  
500 Ft Park Zone: No

**Assessor Information**

Assessor Parcel No. (APN): 7423018015  
APN Area (Co. Public Works)\*: 0.194 (ac)  
Use Code: 010V - Residential Vacant Land  
Assessed Land Val.: \$36,261  
Assessed Improvement Val.: \$0  
Last Owner Change: 02/10/05  
Last Sale Amount: \$3,885,038  
Tax Rate Area: 400  
Deed Ref No. (City Clerk): 721930  
319131  
1871400  
0-851

(\*) - APN Area: LA County Assessor's Office is not the data provider for this item. The data source is from the Los Angeles County's Public Works, Flood Control, Benefit Assessment.



Building 1:	
1. Year Built:	Not Available
1. Building Class:	Not Available
1. Number of Units:	0
1. Number of Bedrooms:	0
1. Number of Bathrooms:	0
1. Building Square Footage:	0.0 (sq ft)
Building 2:	
2. Year Built:	Not Available
2. Building Class:	Not Available
2. Number of Units:	0
2. Number of Bedrooms:	0
2. Number of Bathrooms:	0
2. Building Square Footage:	0.0 (sq ft)
Building 3:	
3. Year Built:	Not Available
3. Building Class:	Not Available
3. Number of Units:	0
3. Number of Bedrooms:	0
3. Number of Bathrooms:	0
3. Building Square Footage:	0.0 (sq ft)
Building 4:	
4. Year Built:	Not Available
4. Building Class:	Not Available
4. Number of Units:	0
4. Number of Bedrooms:	0
4. Number of Bathrooms:	0
4. Building Square Footage:	None
Building 5:	
5. Year Built:	Not Available
5. Building Class:	Not Available
5. Number of Units:	0
5. Number of Bedrooms:	0
5. Number of Bathrooms:	0
5. Building Square Footage:	0.0 (sq ft)

#### Additional Information

Airport Hazard:	None
Coastal Zone:	None
Farmland:	Area not Mapped
Very High Fire Hazard Severity Zone:	No
Fire District No. 1:	No
Fire District No. 2:	No
Flood Zone:	None
Hazardous Waste / Border Zone Properties:	No
Methane Hazard Site:	Methane Zone
High Wind Velocity Areas:	No
Hillside Grading:	No
Oil Wells:	None
Alquist-Priolo Fault Zone:	No
Distance to Nearest Fault:	2.98017 (km)
Landslide:	No
Liquefaction:	No

#### Economic Development Areas

Business Improvement District:	None
Federal Empowerment Zone:	None
Renewal Community:	No
Revitalization Zone:	San Pedro / Wilmington
State Enterprise Zone:	None
Targeted Neighborhood Initiative:	None

#### Public Safety

Police Information:	
Bureau:	South
Division / Station:	Harbor
Report District:	517
Fire Information:	
District / Fire Station:	38

Batallion:	6
Division:	2
Red Flag Restricted Parking:	No

(\*) - APN Area: LA County Assessor's Office is not the data provider for this item. The data source is from the Los Angeles County's Public Works, Flood Control, Benefit Assessment.

## CASE SUMMARIES

Note: Information for Case Summaries is Retrieved from the Planning Department's Plan Case Tracking System (PCTS) Database.

**Case Number:** CPC-2005-8252-CA  
**Required Action(s):** CA-CODE AMENDMENT  
**Project Description(s):** AN ORDINANCE ESTABLISHING PERMANENT REGULATIONS IMPLEMENTING THE MELLO ACT IN THE COASTAL ZONE.

**Case Number:** CPC-2005-3351-ICO  
**Required Action(s):** ICO-INTERIM CONTROL ORDINANCE  
**Project Description(s):** ICO TO RESTRICT OPEN STORAGE USES IN THE AREA BOUNDED BY LOMITA BLVD., ALAMEDA STREET, HARRY BRIDGES BLVD., 110 FREEWAY

**Case Number:** CPC-2003-2505-ICO  
**Required Action(s):** ICO-INTERIM CONTROL ORDINANCE  
**Project Description(s):** ICO TO RESTRICT OPEN STORAGE USES IN THE AREA BOUNDED BY LOMITA BLVD., ALAMEDA STREET, HARRY BRIDGES BLVD., 110 FREEWAY

**Case Number:** CPC-1986-833-GPC  
**Required Action(s):** GPC-GENERAL PLAN/ZONING CONSISTENCY (AB283)  
**Project Description(s):** AB-283 PROGRAM - GENERAL PLAN/ZONE CONSISTENCY - WILMINGTON-HARBOR CITY-COMMUNITY WIDE ZONE AND GENERAL PLAN CHANGES TO BRING THE PLAN AND ZONING INTO CONSISTENCY. INCLUDES CHANGES OF HEIGHT AS NEEDED. REQUIRED BY COURT AS PART OF SETTLEMENT IN HILLSIDE FEDERATION LAWSUIT (TAYLOR-PARKER)

**Case Number:** ENV-2005-8253-ND  
**Required Action(s):** ND-NEGATIVE DECLARATION  
**Project Description(s):** AN ORDINANCE ESTABLISHING PERMANENT REGULATIONS IMPLEMENTING THE MELLO ACT IN THE COASTAL ZONE.

**Case Number:** ENV-2005-8253-MND  
**Required Action(s):** MND-MITIGATED NEGATIVE DECLARATION  
**Project Description(s):** AN ORDINANCE ESTABLISHING PERMANENT REGULATIONS IMPLEMENTING THE MELLO ACT IN THE COASTAL ZONE.

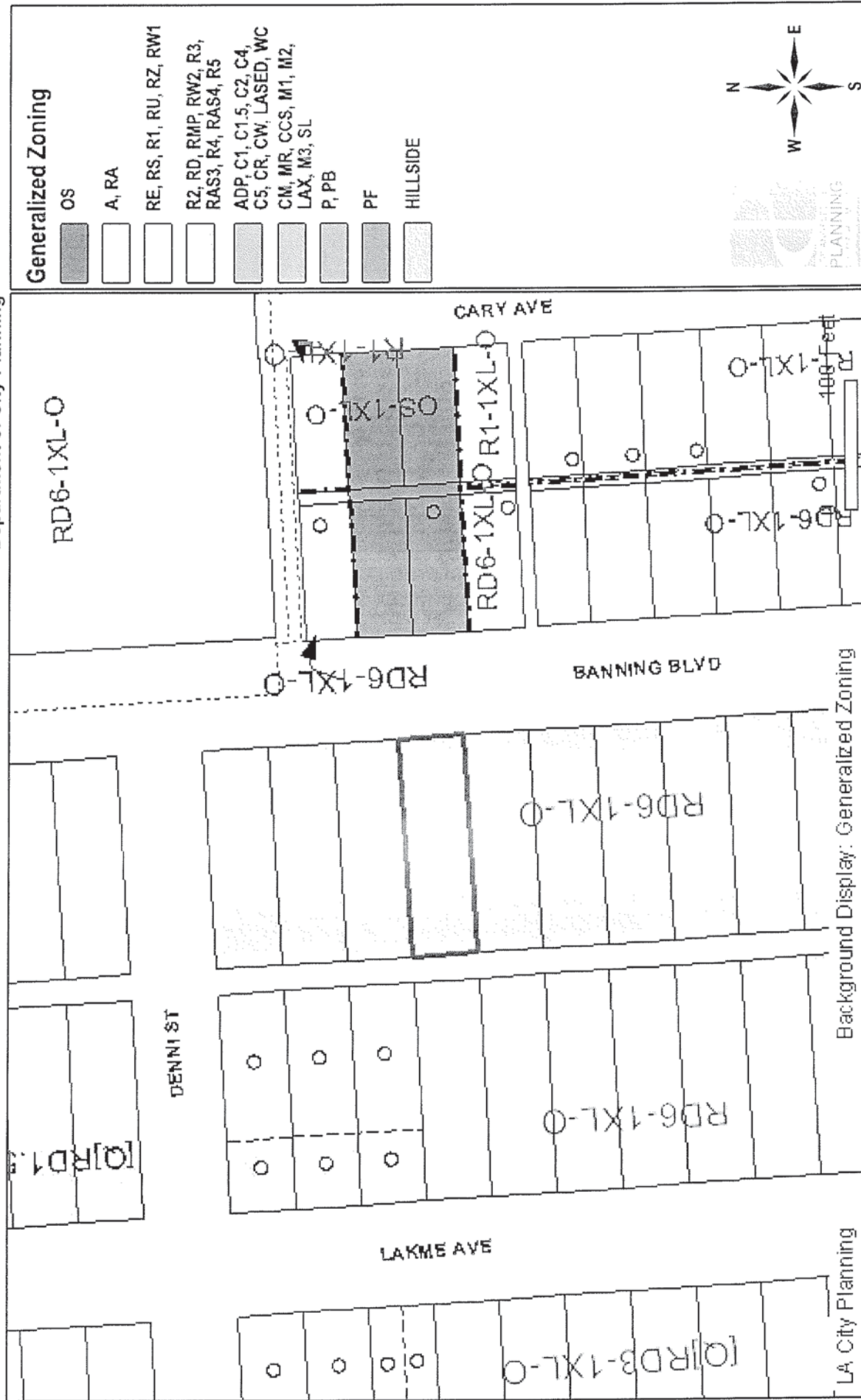
## DATA NOT AVAILABLE

ORD-176859  
ORD-175384  
ORD-167222

# ZIMAS INTERNET

06/24/2009

City of Los Angeles  
Department of City Planning



Zoning: RD6-1XL-O  
General Plan: Low Residential

Tract: TRACT NUMBER FIFTY-FIVE  
Block: BLK A  
Lot: 17  
Arb: None

Address: 1041 N BANNING BLVD  
APN: 7423018015  
PIN #: 033B209 795



*Appendix H. Site Reconnaissance Photographs*





1. View to southwest of the Site. Banning Boulevard extends through the foreground of the photograph.



2. View to north along the eastern extent of the Site. Banning Boulevard extends through the right side of the photograph.



3. View to southeast of the Site.



4. View to northeast of the Site.





5. View to west along the southern extent of the Site. Sprinkler control boxes are seen in left foreground of the photograph (southeast corner of the Site).




6. View to west along the northern extent of the Site.





7. View of one of three surface water drains located in middle part of the Site.



8. View to south along the western extent of the Site.